

BRANDON UNIVERSITY - Level summary

Site Djlx-1 Date June 26/91
Recorder B. Waddell Photos _____
Unit 190 Level 1 Location 292 N 99 W
Floor trowelled? Matrix screened?
Features? None

Description of soil: Loose lettermat + underlying dark brown humus 2-5 cmbs / Dark brown-grey silt w/ limestone pebbles below humus.

Artifacts recovered: bone fragments, small flake, FCN fragments, identifiable bone.

Other materials: _____

Remarks: small tree approximately 20cm in diameter in the centre of the unit - the tree has probably disturbed the underlying matrix and has created a low hump ca. 5-7 cm above surface level in the middle of the unit. Because the hump is obviously the result of tree root action I've excavated it as if it were part of the first level.

BRANDON UNIVERSITY - Level summary

Site DJLX-1 Date 3/7/91

Recorder Brian Sento Photos BW-8-2

Unit 157 Level 2 Location _____

Floor trowelled? Matrix screened?

Features? Stump in North
East
West quad

Description of soil: Dark silty loam.

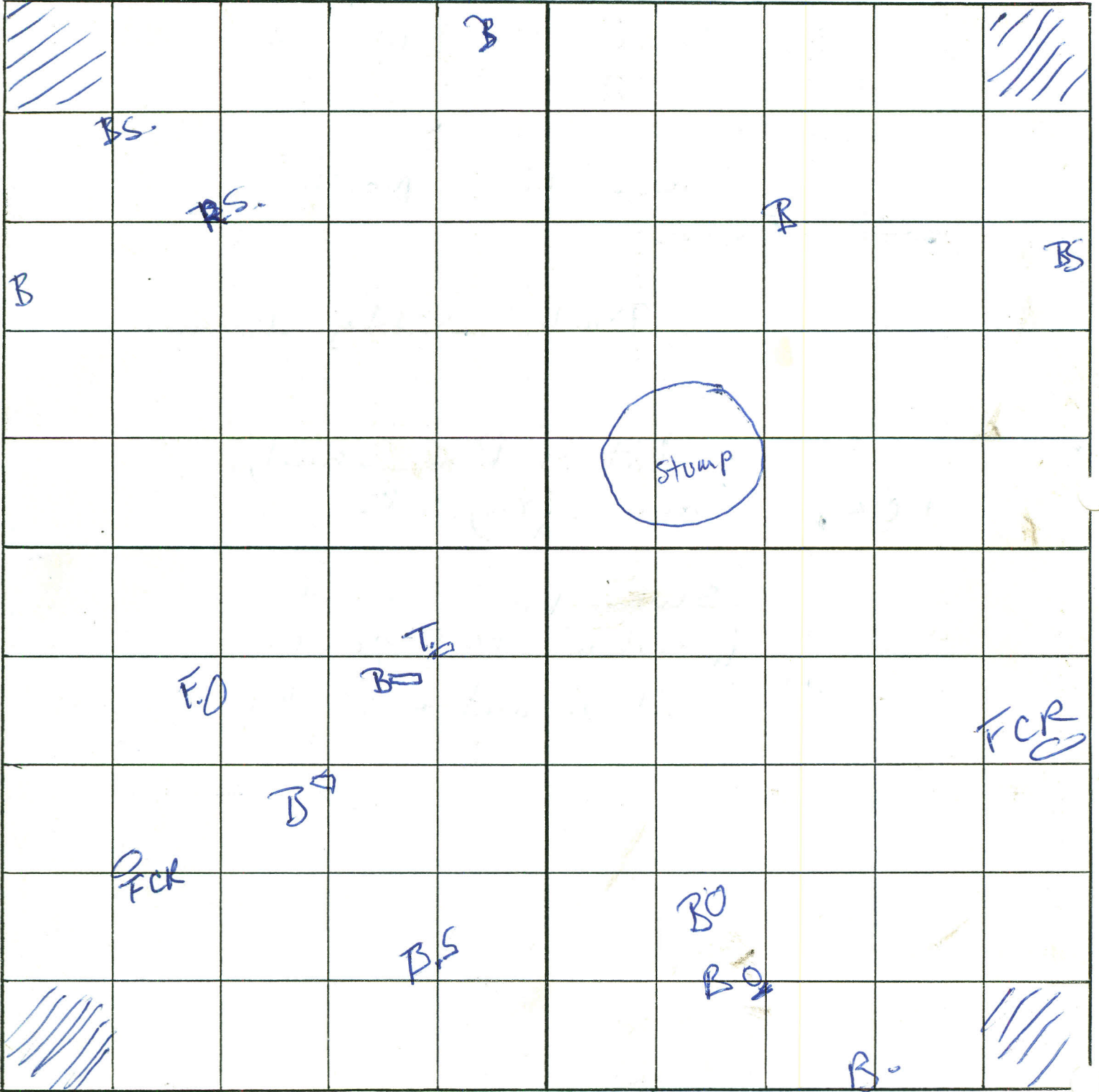
Artifacts recovered: Pot or Rim Sherd,
FCR, bone fragments

Other materials: Swan River chert
flake found in N. E. quad.

Remarks: The soil is wet + sticky

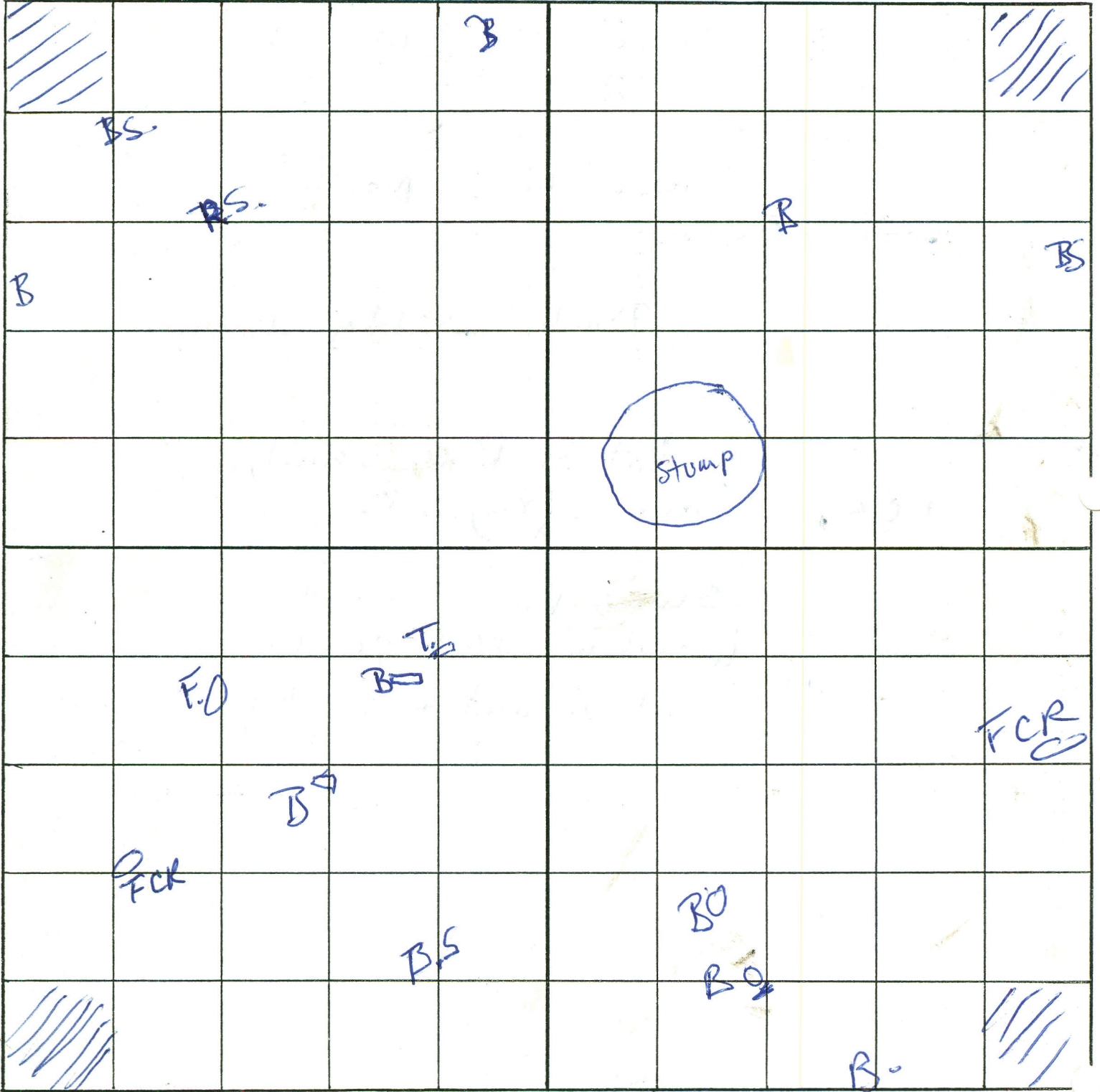
Unit 190 Block H
Level #2

Grid
North



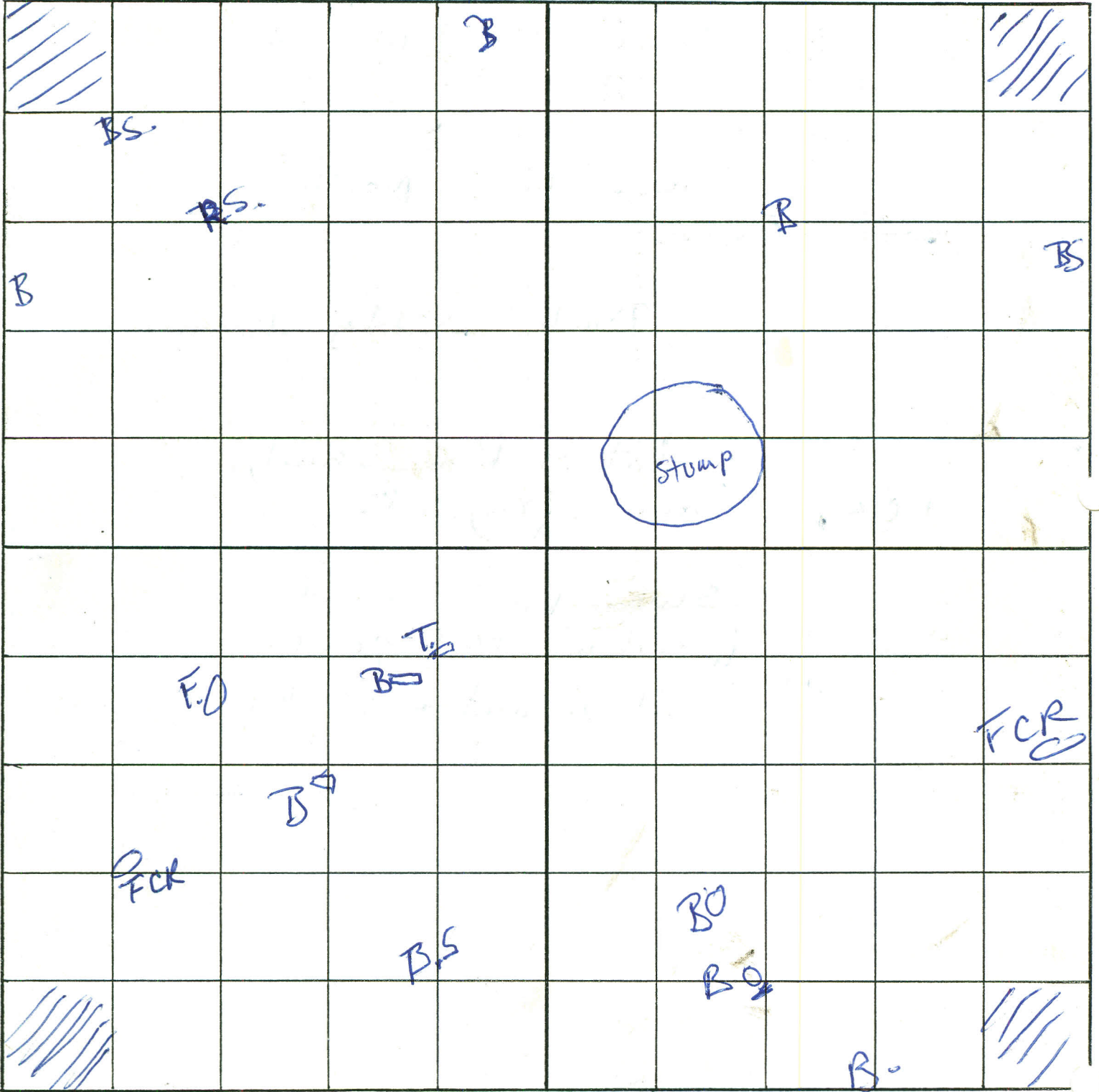
Unit 190 Block H
Level #2

Grid
North



Unit 190 Block H
Level #2

Grid
North



BRANDON UNIVERSITY - Level summary

Site PjLX-1 Date 5/2/91
Recorder B. Sato Photos none.
Unit 120 Level 4 Location 292 W 99 W
Floor trowelled? Matrix screened?
Features? none.

Description of soil: Dark silty
lime

Artifacts recovered: Bone fragments, ECR.
identifiable bone, body
shards.

Other materials: _____

Remarks:

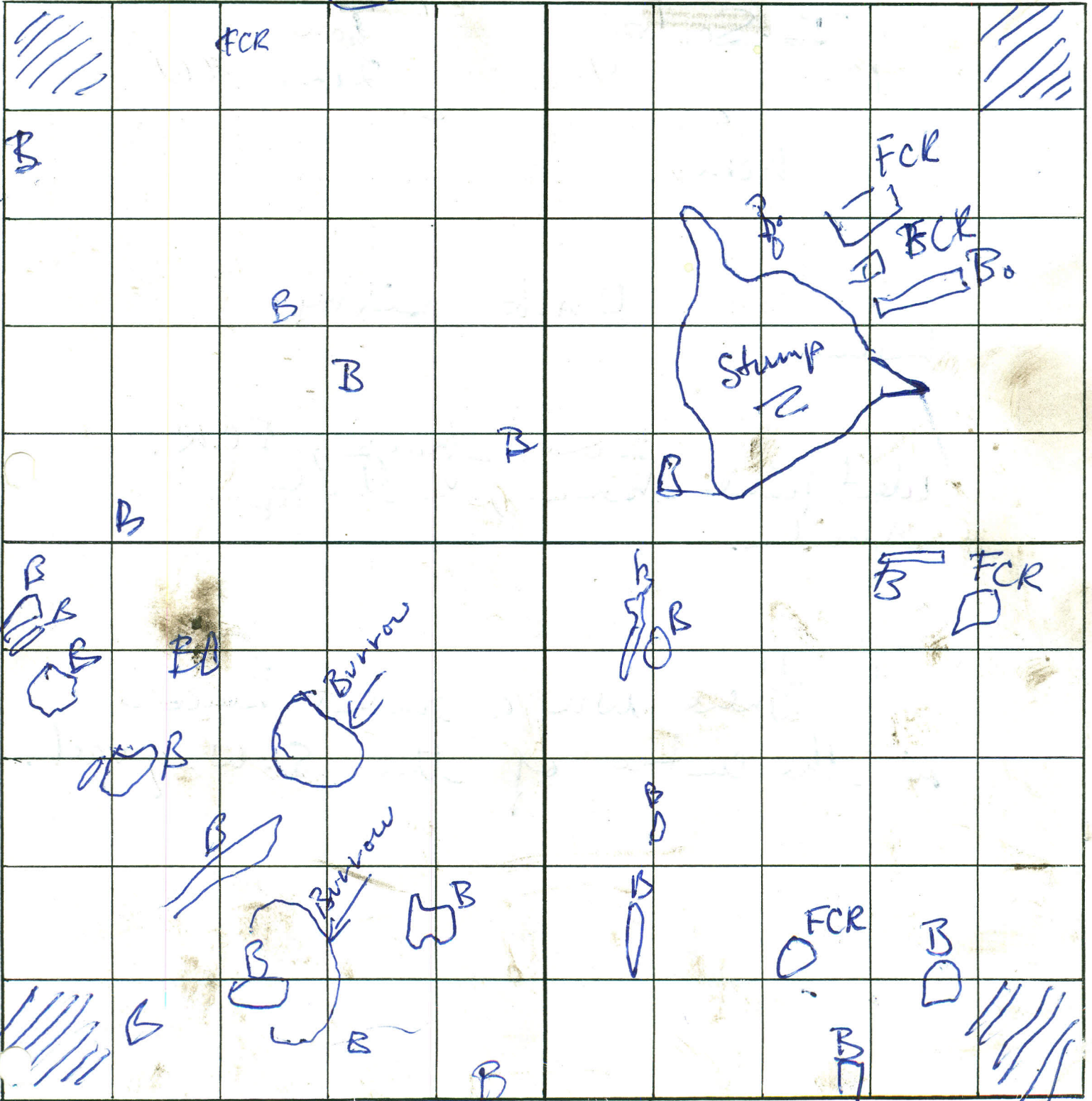
There was a rodent burrow
in the centre of the S.W. gravel.

Unit 190

RIK (H)

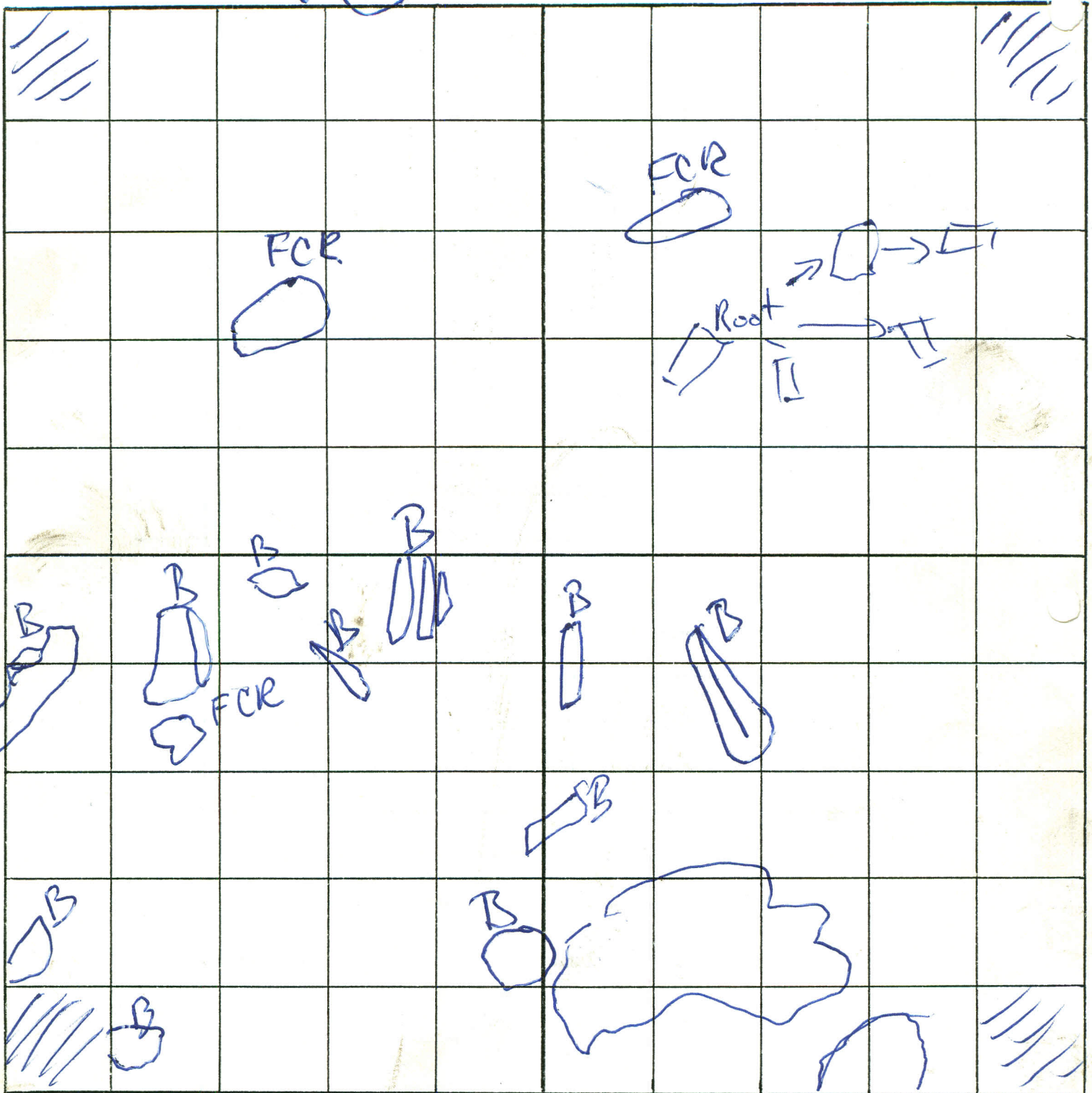
Level (Y)

Grid North
↑



Unit 190 RIK (H)

Level (5)



Grid North
↓

BRANDON UNIVERSITY - Level summary

Site P/LX-1 Date 5/2/91
Recorder R. Sato Photos —
Unit 190 Level 6 Location —
Floor trowelled? ✓ Matrix screened? ✓
Features? None.

Description of soil: light brown
Silty loam

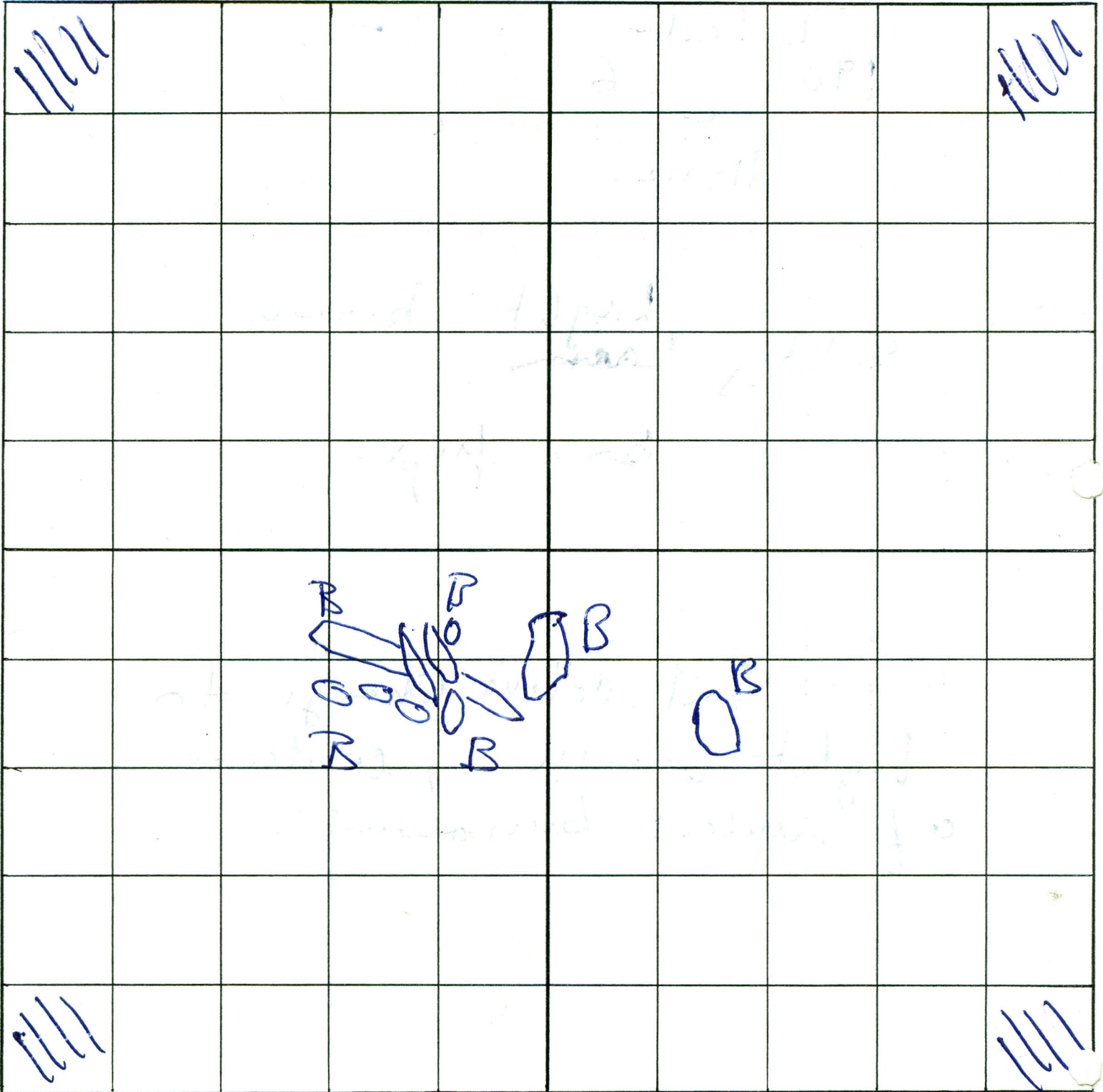
Artifacts recovered: bone fragments

Other materials: —

Remarks: Soil colour change to light brown, evidence of rodent burrowing.

Unit 190 RH (H)
Level (6)

Grid North
↑





BRANDON UNIVERSITY

Unit Summary Record

Site No. Dlx-1 Unit No. 190 Levels Excavated 1-8

Depth from Surface 40cm Depth from Datum 44cm

Excavator(s) Brian Scribe Date 8/7/91

Excavation Method(s) Trowelled, screened,
Trench was shovel shored

Summary Deposits (vertical profile on back) The unit
had a very thin humus level,
The B horizon was quite ~~thin~~
thick, level B was revealed
at the 30 cm level

Summary of Disturbance There is evidence
of recent burrowing in the
unit




Summary of Recoveries: There were no major
recoveries except for bone fragments & some identifiable
bone.

Photo (Ref.) CS-5-18 BW-8-12

Feature (Ref.) There was a stump in the
N.E. quad of the unit, The major section was
removed in level 5, some still remain.

Remarks: The unit was not as productive
in terms of material excavated
from unit 157 block E.

DJLX-1 Unit 190 Rk H
Wall Profile (west)
Level 8

-  Humus
-  A Horizon
-  B Horizon

Grid North
↑

