

BRANDON UNIVERSITY - Level summary

Site DGLx1 Block H Date MAY 23/91

Recorder CHRISTOPHER MORASH Photos BW 1-15216

Unit 189 Level 1 Location \_\_\_\_\_

Floor trowelled?  Matrix screened?

Features? \_\_\_\_\_

Description of soil: was humus so with areas of  
Grey clay

Artifacts recovered: 4 Bone frags (Artifacts 2,  
3, 4, 5) Rocks Artifacts 1, 5, 6 and <sup>are</sup> ~~Artifacts~~ ~~for~~  
and Artifact 7 is Burinish

Other materials: \_\_\_\_\_

Remarks:

lot of root -> mostly little root hairs  
and one root is 3cm thick ~~the other~~ <sup>are</sup> thick  
and two other  
Roots ~~that~~ ~~are~~ that are at least 1cm thick!

Grey  
Clay



Roots

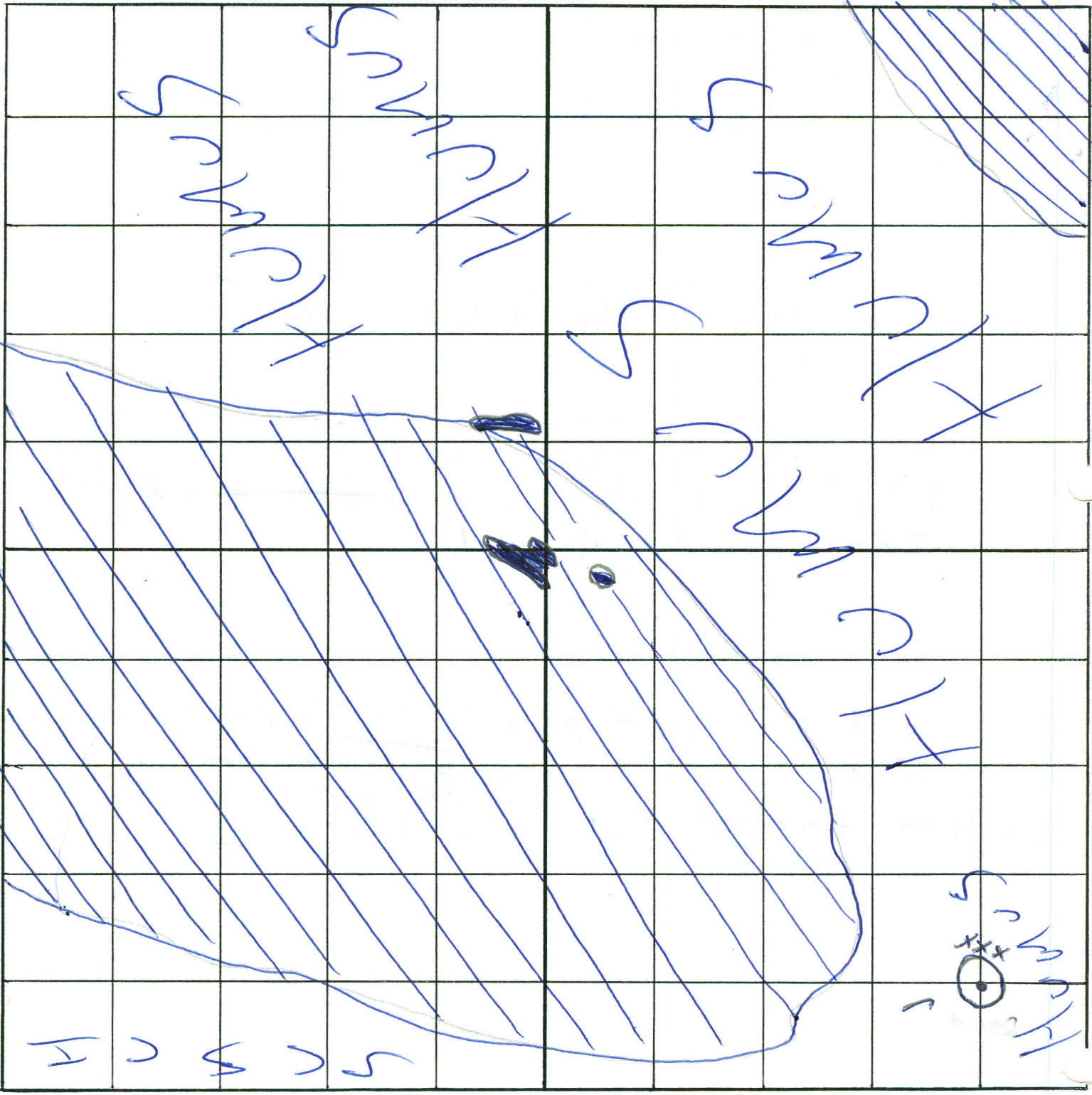


Boring  
Location



X Done  
✓ FER

Grid  
North  
↑



BRANDON UNIVERSITY - Level summary

Site D: Ly-1 Date MAY/30/91  
Recorder CHRISTOPHER MORASH Photos BW-2-23 CS-2-18  
Unit 189 Level 2 Location BLOCK-H

Floor trowelled? ✓ Matrix screened? ✓

Features? THERE ARE NO FEATURES PRESENT  
IN OR ON THIS LEVEL AT PRESENT

Description of soil: DARK BROWN CLAYE SILT

Artifacts recovered: EVERYTHING FROM BONE, FCR,  
POT SHERDS AND A KEEN PROJECTILE POINT

Other materials: \_\_\_\_\_

Remarks:

- NO GREY CLAY PRESENT
- still lots of little root HAIRS  
all over
- out side of a projectile point some pot  
sherds (some found in screen), and a couple  
shakes The rest were bone BRASS (don't  
forget the tooth BRASS)
- For got to map & NW end







BRANDON UNIVERSITY - Level summary

Site D;Lv-1 Date June 8/91  
Recorder CHRISTOPHER MORASU Photos DW-4-2 CS-3-7  
Unit 189 Level 3 Location \_\_\_\_\_  
Floor trowelled?  Matrix screened?   
Features? None

Description of soil: dark silty clay.

Artifacts recovered: PCR, Bone FRAGS, ~~PER~~ Id. Bones  
TECH FRAGS, and Pot sherds, and

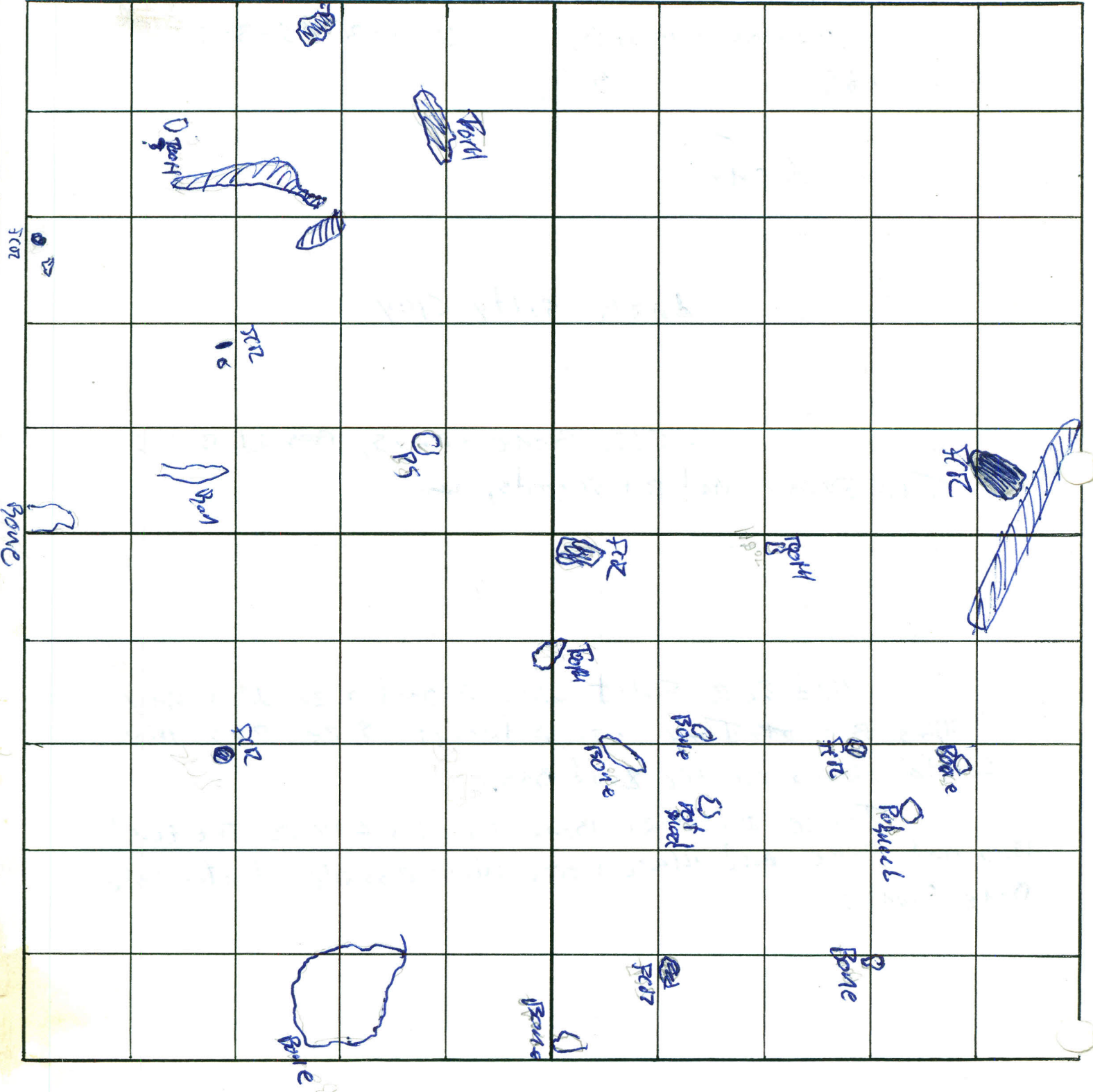
Other materials: \_\_\_\_\_

Remarks:

Had PCR THAT WAS A GOOD SIZE NOT ANY COBBLES BUT ~~IT~~ THEY WERE A DECENT SIZE PLUS THE LITTLE STONES IN THE GARD BAG.

THERE IS MORE BONE IN THIS LAYER THE GARD BAG HAD MORE AND THERE WERE MORE POSSIBLE IDENTIFIABLE BONE CHUNKS

Grid North ↑



202E

Bone

Bone

BRANDON UNIVERSITY - Level summary

Site D, Lx-1 Date June 12/91

Recorder Christopher MORASH Photos BW 5-41

Unit 189 Level 4 Location \_\_\_\_\_

Floor trowelled? / Matrix screened? /

Features? None

Description of soil: dark brown silt/clay silt

Artifacts recovered: Some E.D. Bone, Some pot sherds, some good counts of FCR, Bone frags, and little FCR chunks

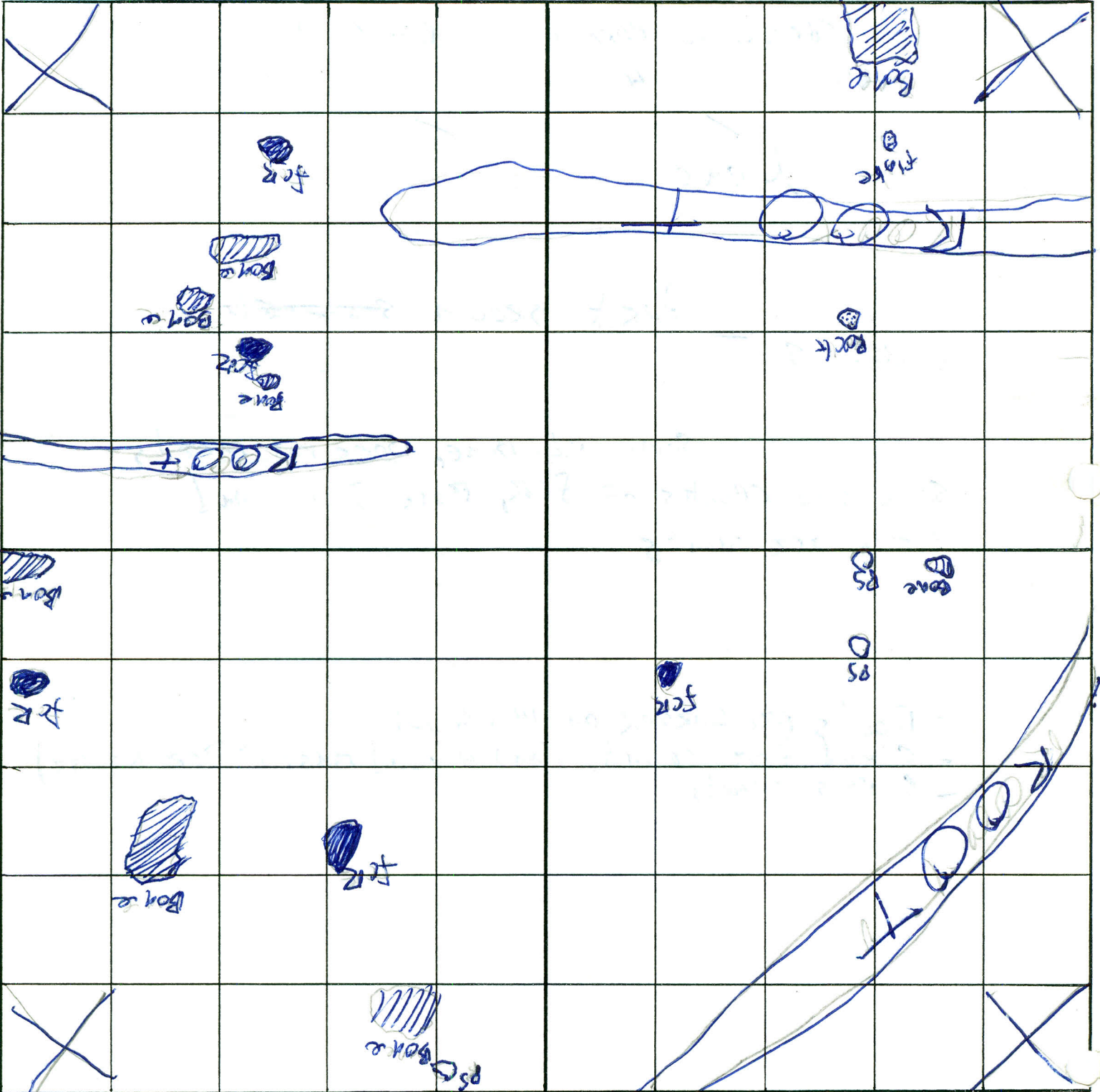
Other materials: \_\_\_\_\_

Remarks:

- Roots ARE LARGER on this level
- 6 good FCR counts (and 4 good frags of FCR rocks)
- 6 Pot sherds



Grid North  
↑



- Rot shear
- ▨ Boat
- Scr
- ▩ Flake/Rock

BRANDON UNIVERSITY - Level summary

Site Dilv-1 Date June 17/11  
Recorder CHRISTOPHER MORRIS Photos 0085 22  
Unit 189 Level 5 Location \_\_\_\_\_  
Floor trowelled?  Matrix screened?   
Features? None

Description of soil: Brown clay/silt

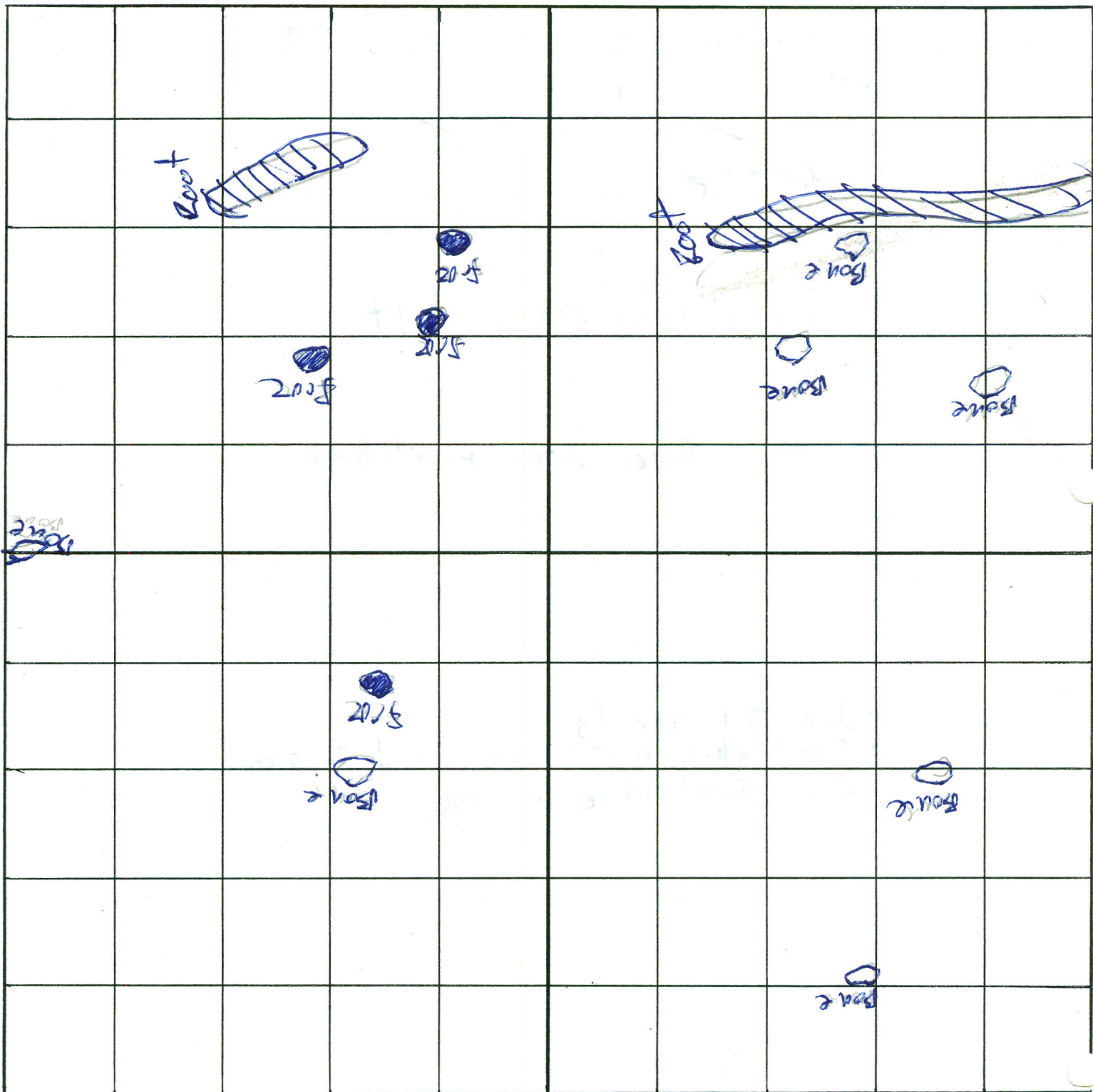
Artifacts recovered: Bone, ICB, + flint

Other materials: \_\_\_\_\_

Remarks:

- No pot sherds
- Two flint flakes that were found in screen
- Rest just Bone & ICB

Grid North  
↑





BRANDON UNIVERSITY - Level summary

Site D:Co-1 Date June 15/91  
Recorder DR. TOMER MORASH Photos BW-6-23  
Unit 189 Level 6 Location \_\_\_\_\_  
Floor trowelled?  Matrix screened?   
Features? None

Description of soil: Dark Brownish - Grey  
Silty clay

Artifacts recovered: Bone and Feor

Other materials: \_\_\_\_\_

Remarks:  
- Tracks seem to be layers up  
- only 2. Bone & had came out of  
The wall rest was done for us.



BRANDON UNIVERSITY - Level summary

Site D/Lx-1 Date June 18/97

Recorder CHRISTOPHER WARDEN Photos CS-5-7

Unit 189 Level 7 Location \_\_\_\_\_

Floor trowelled?  Matrix screened?

Features? None

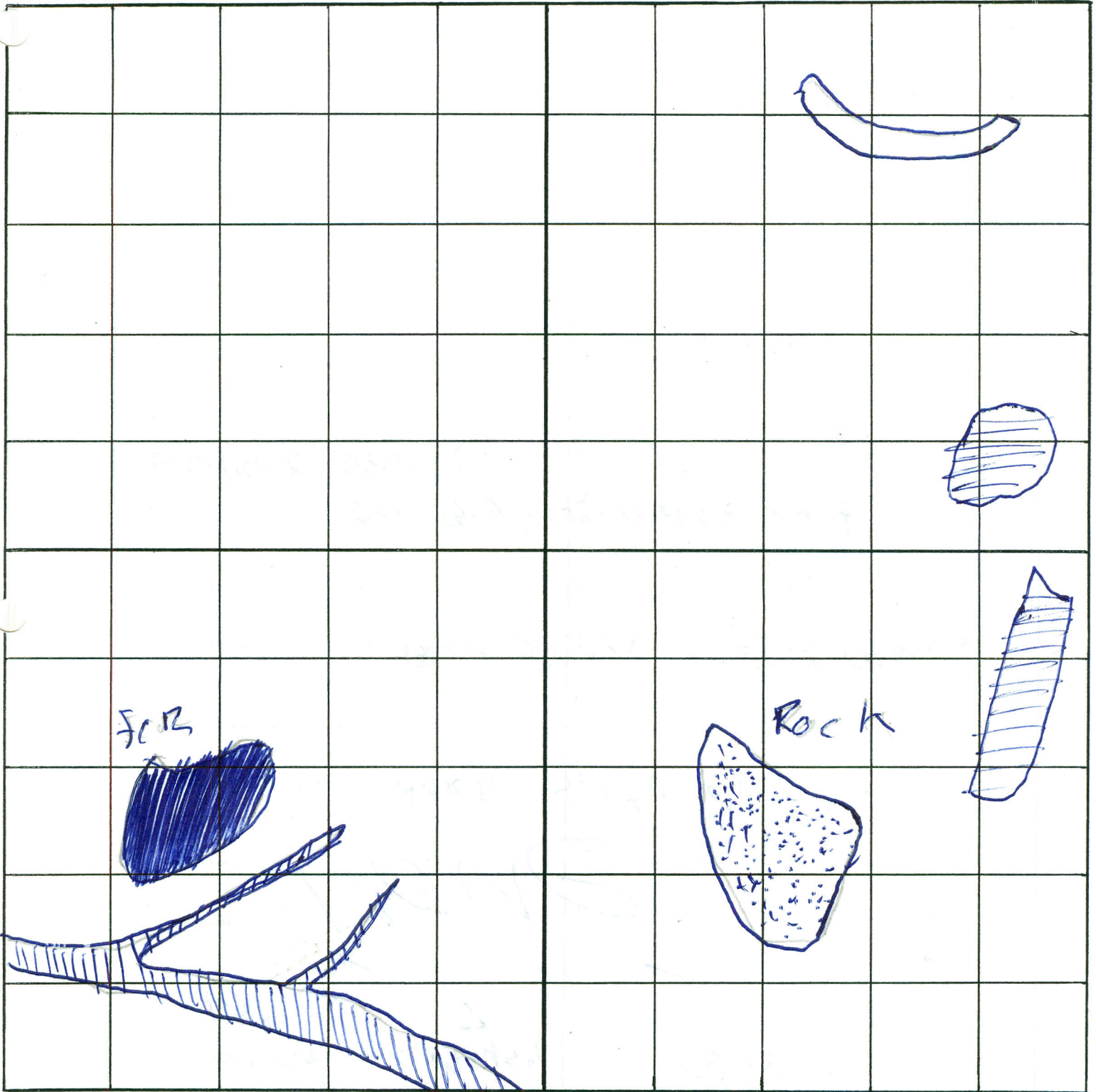
Description of soil: dark silty clay

Artifacts recovered: Bone fragments & flint cobbles

Other materials: one big flint cobble and another rock

Remarks:





-  Soil
-  Roots
-  Rock
-  Rock: 54.

↓  
Grid  
North

BRANDON UNIVERSITY - Level summary

Site D.Lx-1 Date Aug 19/91

Recorder Christopher MORASU Photos CS-5-10

Unit 189 Level 8 Location \_\_\_\_\_

Floor trowelled? / Matrix screened? /

Features? NONE


Description of soil: dry silty clay

Artifacts recovered: one small little chunk of bone

Other materials: \_\_\_\_\_

Remarks: - Shovelled the level.

Grid  
North  
↑





BRANDON UNIVERSITY - Level summary

Site D, Lx-1 Date June 19/91  
Recorder Christopher Worsell Photos CS-5-12, BU-7-1  
Unit 189 Level 9 trench Location \_\_\_\_\_  
Floor trowelled? / Matrix screened? /

Features? None

Description of soil: dry salty clay

Artifacts recovered: Two rocks, a Bone  
Jaws and a piece of bone.

Other materials: \_\_\_\_\_

Remarks:



BRANDON UNIVERSITY

Unit Summary Record

Site No. D.Lx.1 Unit No. 189 Levels Excavated 1-9

Depth from Surface 451W Depth from Datum \_\_\_\_\_

Excavator(s) Christopher Morisy Date June 19/91

Excavation Method(s) Trowelled Level 1-6, 9, NE  
goal and NW goal of Level 7, Shovelled surface  
SE & SW goals of Level 7 and all of Level 8

Summary Deposits (vertical profile on back) \_\_\_\_\_

Summary of Disturbance None

Summary of Recoveries: A lot of Bone EA (I.d. and Brass)  
Big 2c. Hle 500 counts, Pot shards, Flakes, 1A Projectile Point






Photo (Ref.) \_\_\_\_\_

Feature (Ref.) \_\_\_\_\_

Remarks: No obvious rodent disturbances. Found  
The highest # of artifacts on Level 3 but  
Nothing spectacular



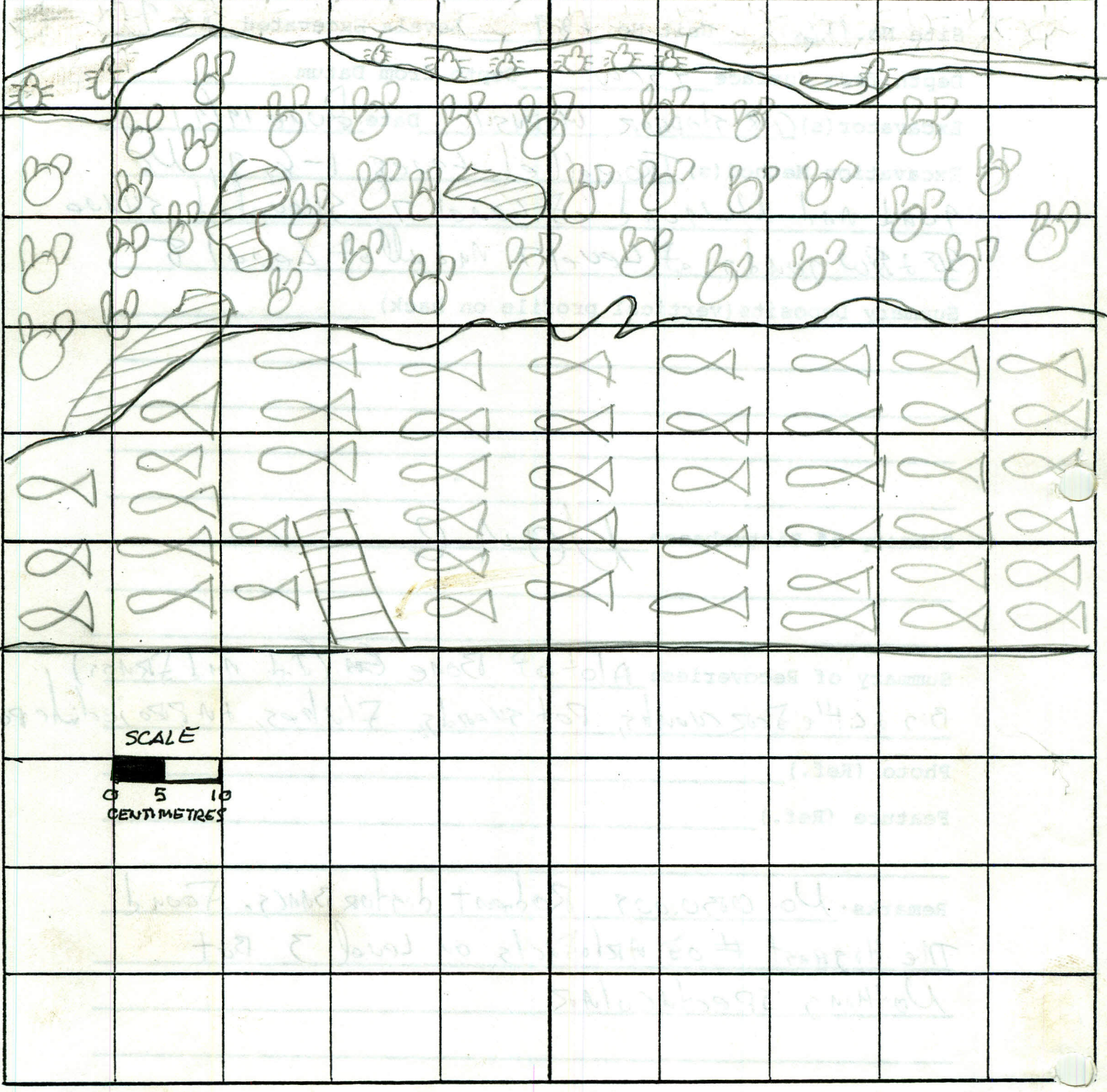


-  Surface
-  Roots
-  Hairs
-  Horizon A
-  Horizon B

Grid North  
↑

Bulk

Bulk



SCALE

