

BRANDON UNIVERSITY - Level summary

Site Djlx-1 Date May
Recorder Pamela Hall Photos BW-1-5
Unit 188 Level 1 0-5cm Location Block H
Floor trowelled? Matrix screened?
Features? None

Description of soil: Lumus Litter mat, Lumus

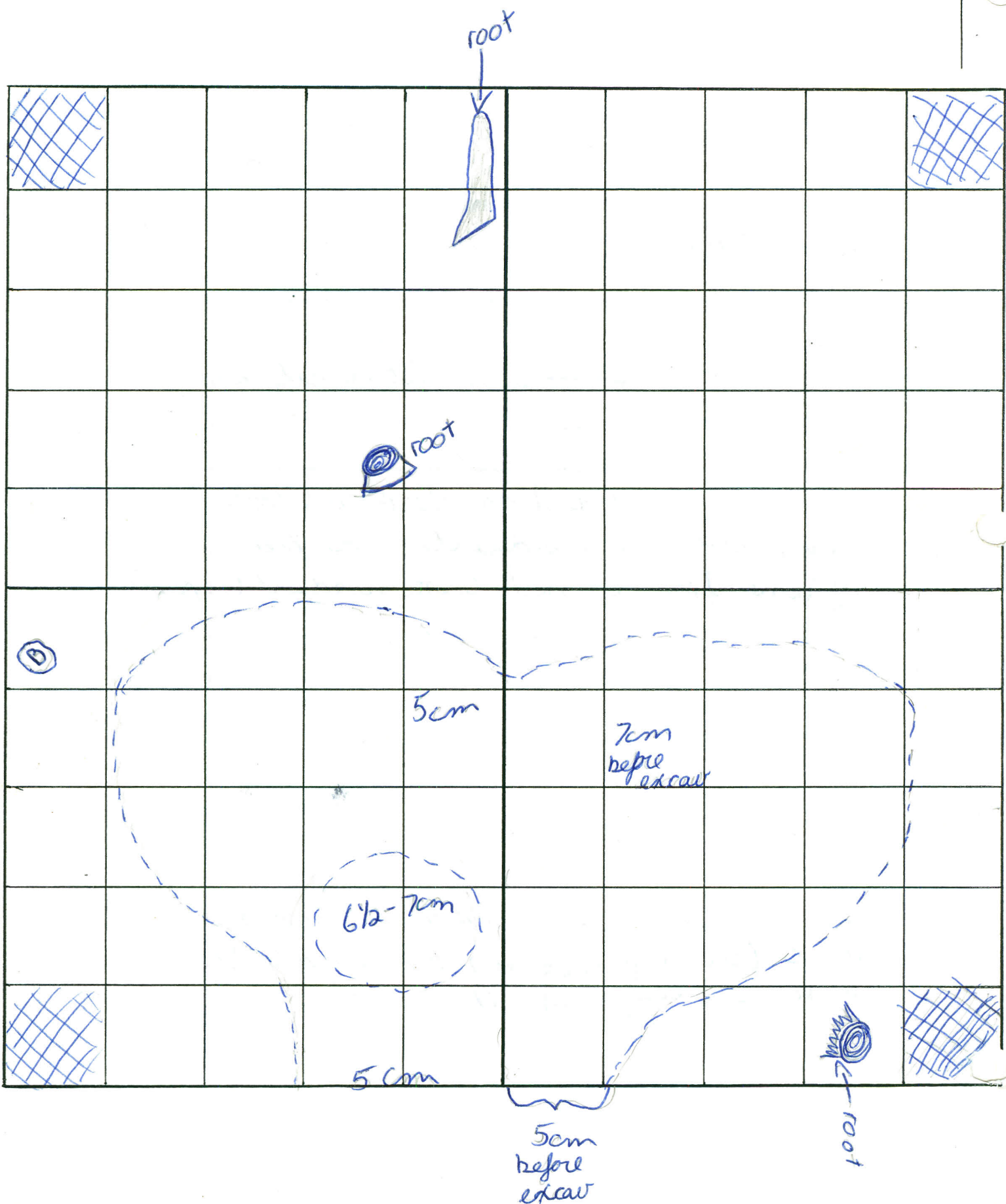
Artifacts recovered: Fer from North east, North west, South East quadrants. One piece of bone from the South West Quadrant (mapped).

Other materials: _____

Remarks:

SE Quad part was already below level at 7cm, near the south west corner of the Quad, it was 5cm before excavation \therefore nothing was recovered. This happened in the South West Quadrant as well (see map reverse). Many roots etc make troweling difficult

Grid North



BRANDON UNIVERSITY - Level summary

Site DjLx-7 Date May 24/91
Recorder Pamela Hall Photos BW 1/24, BW 2/2
Unit 188 Level 2 Location 291W 100W
Floor trowelled? Matrix screened?
Features? None.

Description of soil: thin humus followed by
dark black loam

Artifacts recovered: Knife River flint flake,
Swan River chert flake, ceramic body sherd

Other materials: charcoal, FCR, bone fragments

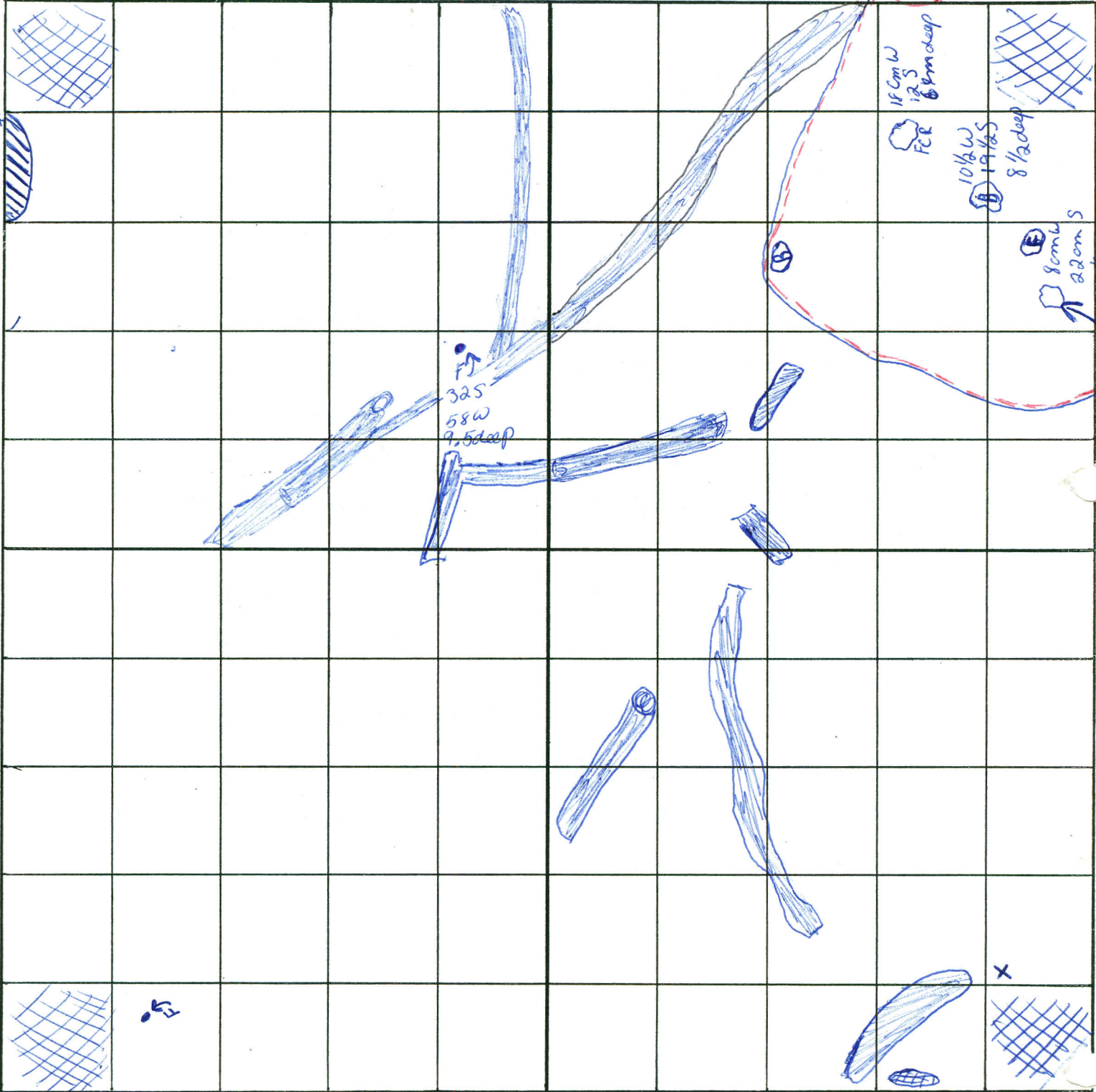
Remarks:

On the N/W Quad many roots had ~~some~~ finds clustered around them. The S/W Quad had few roots and also fewer artifacts. The S/E Quad had the fewest finds

Grid North
↑

meet outcrop to
beard (from this point)

#16 Skard



- x = snail
- [hatched oval] = paintstone
- [hatched circle] = root

BRANDON UNIVERSITY - Level summary

Site DjLx-1 Date June 3/91
Recorder Pamela Hall Photos BW 2/22 CS/2/17
Unit 188 Level 3 Location 291N 100W
Floor trowelled? Matrix screened?
Features? _____

Description of soil: clayey silt, slight
soil matrix change as mapped on
reverse. (lighter in color)

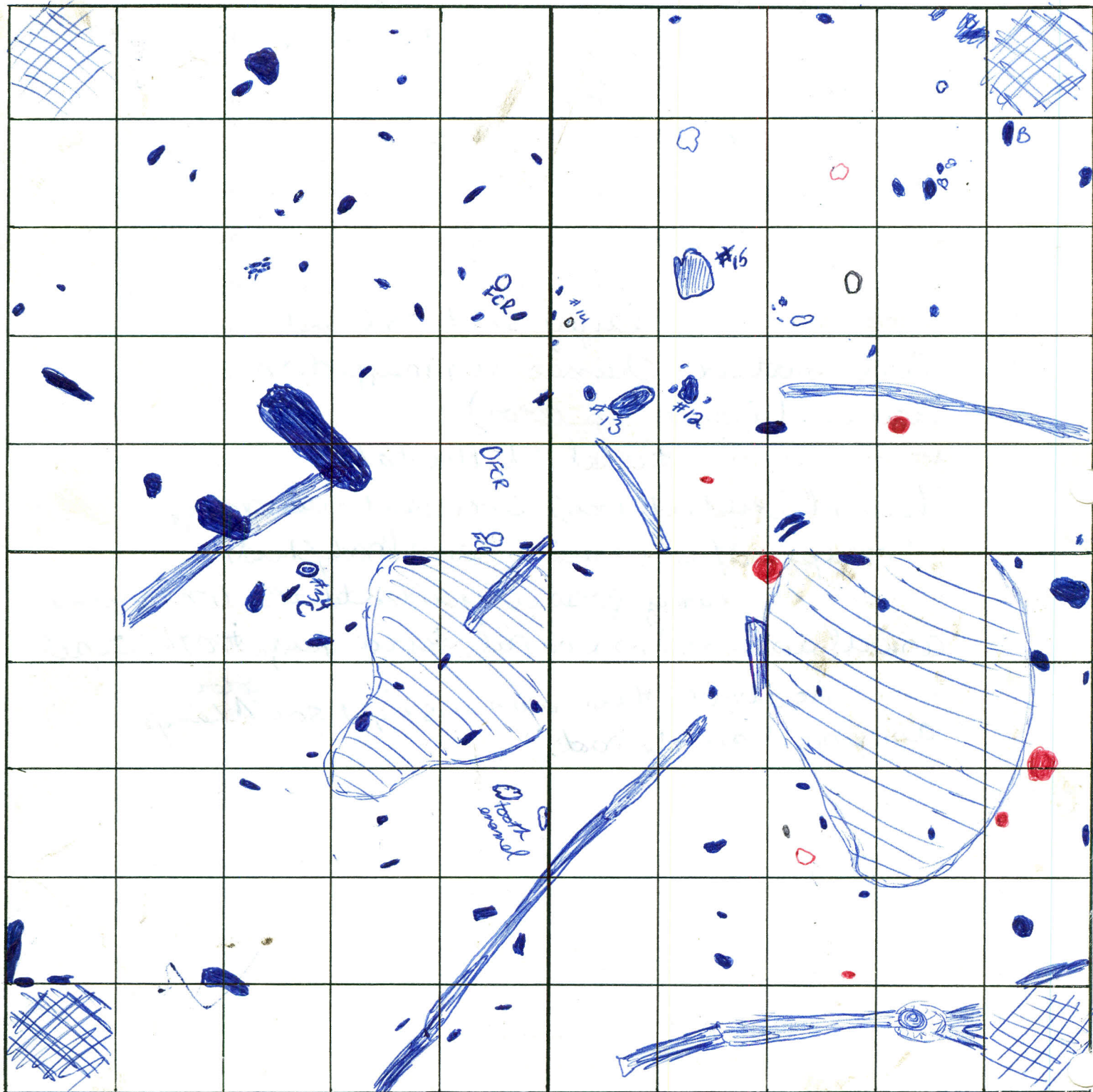
Artifacts recovered: several flatter flakes
(Swanriver chert, knife river flint + chertedony
a couple of ceramic frags (body sherd)

Other materials: many possibly identifiable bone pieces,
as well as an ulnar capal, tibia frag, tooth, capal

Remarks: As above there was a slight soil ^{color} change
as mapped on the back.

- = B
- ◻ = carbon
- = FCR
- = Flake (LAF)
- = Swan R. Ch. Flake
- = Chalcedony flake

Grid North
↑



BRANDON UNIVERSITY - Level summary

Site DGLx-1 Date June 5/91
Recorder Pamela Hall Photos BW/3/14, CS/3/2
Unit 188 Level 4 Location 291N 100W
Floor trowelled? X Matrix screened? X
Features? none

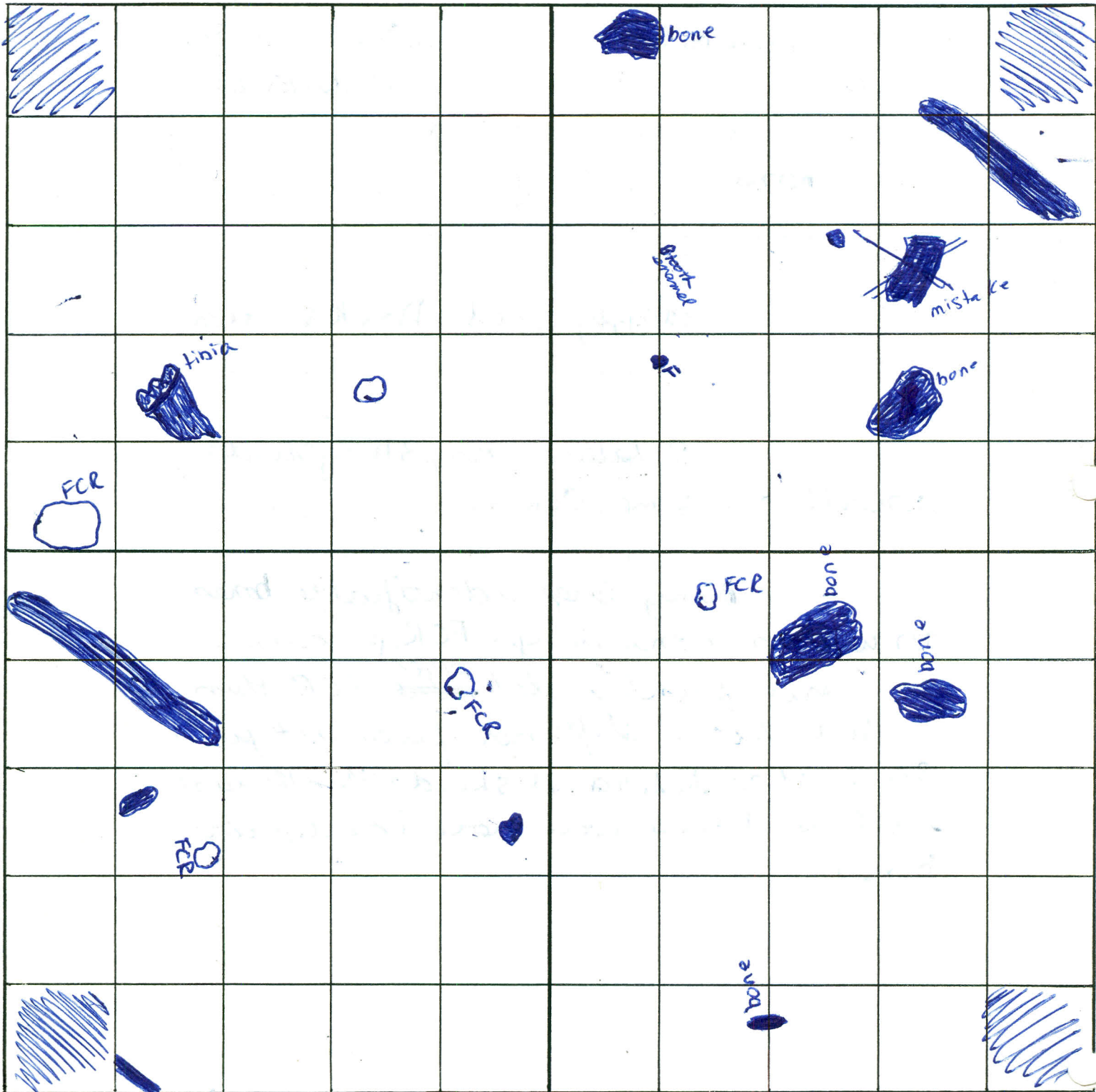
Description of soil: clayey silt Dark brown

Artifacts recovered: 2 shatter flakes, 3 body sherds
as well as some Ochre.

Other materials: many large identifiable bones
as well as some larger FCR pieces.

Remarks: We've found a lot ^{larger} ~~more~~ FCR than
in last level. I found fewer artifacts
~~st~~ such as flakes and sherds than the last
level but there were more identifiable
bones

Grid North
↑



BRANDON UNIVERSITY - Level summary

Site D:Lx-1 Date June 10/91
Recorder Pamela Hall Photos BW 4/22
Unit 188 Level 5 Location 291W 100W
Floor trowelled? Matrix screened?

Features? I had a few FCR that may
be associated with the circle within
Block H.

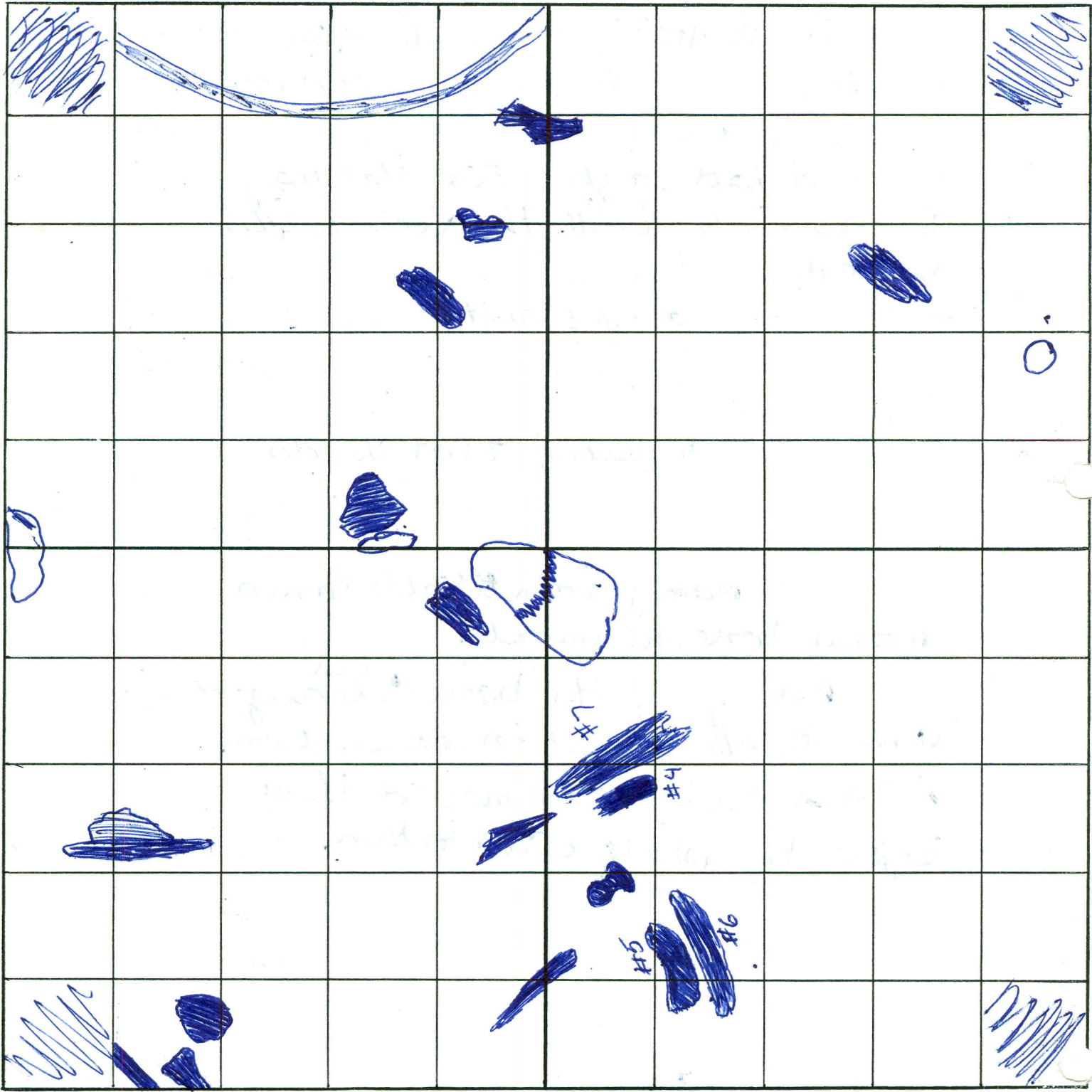
Description of soil: clayey silt.

Artifacts recovered: 5 flakes, 3 pot sherds

Other materials: many identifiable bones
many bone fragments.

Remarks: many of the bones ^{were} decayed
and broke apart in excavation.
As a result I removed these
before the photo was taken.

Grid North



BRANDON UNIVERSITY - Level summary

Site DjLv-1 Date June 13/91
Recorder Pamela Hall Photos BW 5/11
Unit 188 Level 6 Location 291N 100W
Floor trowelled? X Matrix screened? X
Features? I had no features.

Description of soil: Horizon B silt
grey brown, mottled with
transition

Artifacts recovered: Knife River Flint Flake

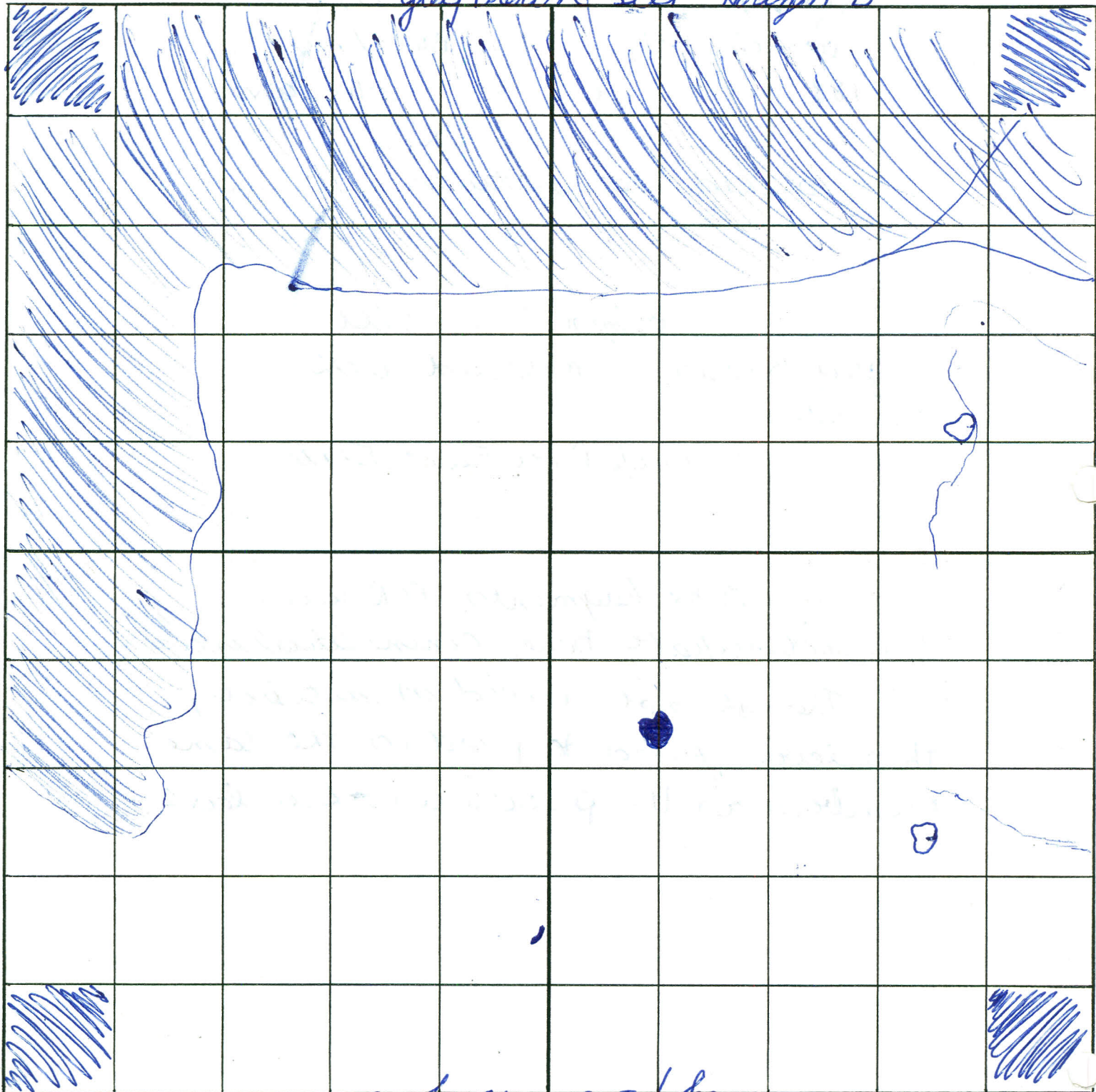
Other materials: Bone fragments, FCR pieces,
one identifiable bone, canine lateral incisor

Remarks: Though not devoid of artifacts,
this level failed to produce the same
numbers as the previous ~~three~~ levels.

Grid North
↑

○ FCR
● Bone

grey brown silt Horizon B



grey silt Horizon A

BRANDON UNIVERSITY - Level summary

Site DjLy -1 Date June 13/91
Recorder Pamela Hill Photos BW 5/18
Unit 188 Level 7 Location 291N 100W
Floor ^{shovelled} trowelled? Matrix screened?
Features? cl had no features

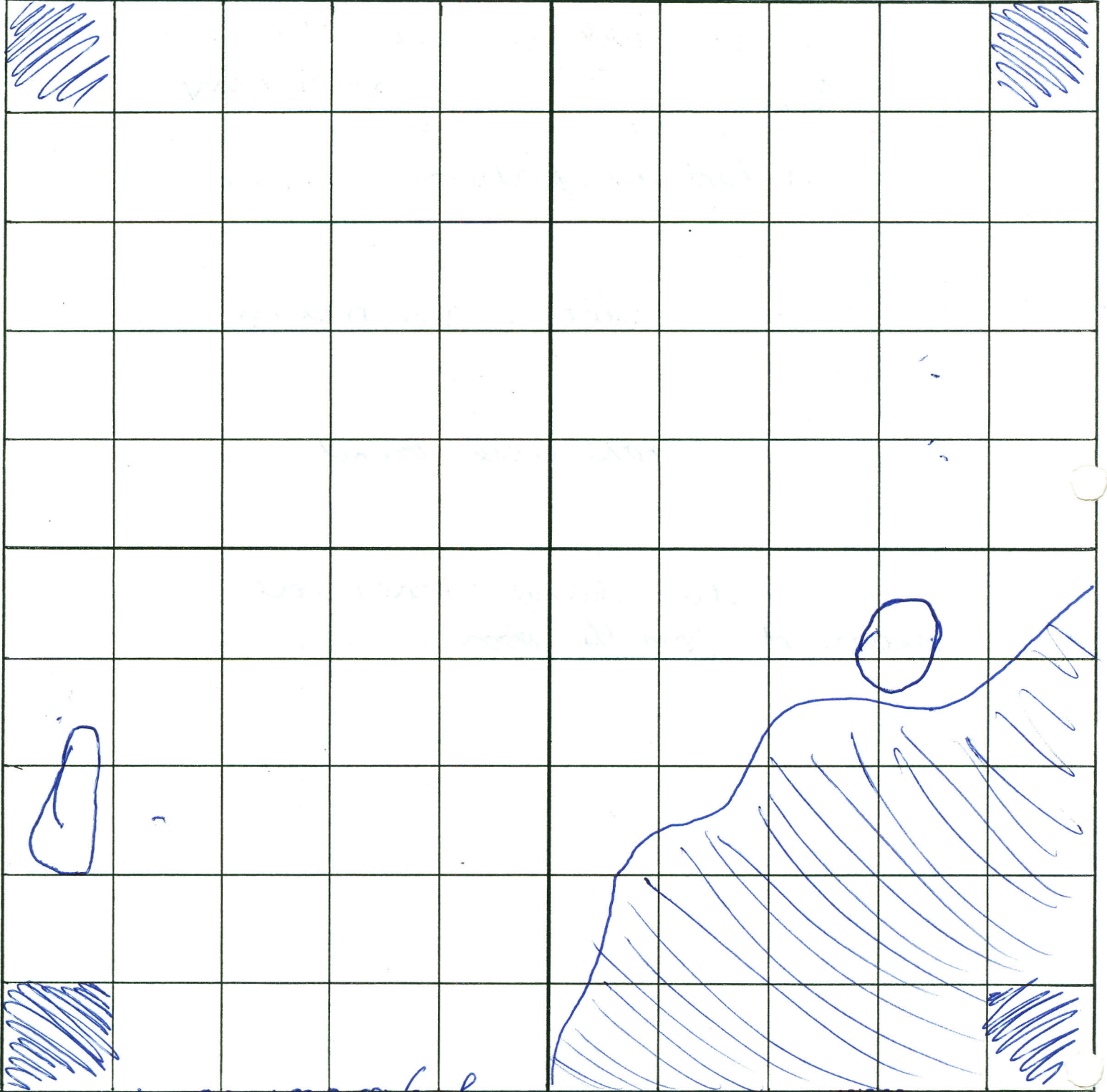
Description of soil: silt grey brown

Artifacts recovered: none were found

Other materials: two large stones were recovered from the floor

Remarks:

Grid North
↑



gray brown silt

Darker in color

BRANDON UNIVERSITY - Level summary

Site D:1r-1 Date June 14/91

Recorder Pamela Hall Photos 00/PS 10

Unit 188 Level 8 Location 291N 100W

Floor trowelled? Matrix screened?

Features? cl had no features


Description of soil: grading from grey brown silt to a clay of a lighter color

Artifacts recovered: cl had no artifacts

Other materials: 2 cobbles

Remarks: Trenched South + East walls to 45 cm 20 cm wide. Walls were shored to adequately reveal stratigraphy. some bone fell from the walls but nothing from the trench.

Grid
North





BRANDON UNIVERSITY

Unit Summary RecordSite No. DjLx-1 Unit No. 188 Levels Excavated 1-8, 9 trenchDepth from Surface 40-45 cm Depth from Datum _____Excavator(s) Renata Hall Date June 14/91Excavation Method(s) trowelled 1-6, shovel shovelled 7-8, trowelled trench to 45 cm.

Summary Deposits (vertical profile on back) soil began in level one as humus litter mat, turning to dark black loam in level two, to dark brown clayey silt in level 3-5, level 6-7 began mottled horizon A+B still mostly silt, level 8 clay.

Summary of Disturbance I had no rodent or ant disturbance to speak of. I did have a few large roots, some medium roots extended to 45 cm.

Summary of Recoveries: flakes (mostly waste), no tools, some small ceramics, very little charcoal, some ochre.

Photo (Ref.) (BW¹-1-5) (BW² 1-24 BW 2/12) (BW 2/22³ CS 2/17) (BW⁴ 4/22)

Feature (Ref.) (BW 5/11) (BW 5/18) (OPS 10)
I had no features in my unit.

Remarks: my unit was mostly bone with some waste flakes and ceramics. The bone was mostly shattered and broken up. At the bottom of the bone bed ~~was~~ preservation was very poor.



BRANDON UNIVERSITY

Unit Summary Record

Site No. DjLx-1 Unit No. 188 Levels Excavated 1-8, 9 trench

Depth from Surface 0-45cm 40- Depth from Datum -

Excavator(s) Pam Hall Date June 14/91

Excavation Method(s) _____

Summary Deposits (vertical profile on back) _____

Summary of Disturbance _____




Summary of Recoveries: _____

Photo (Ref.) _____

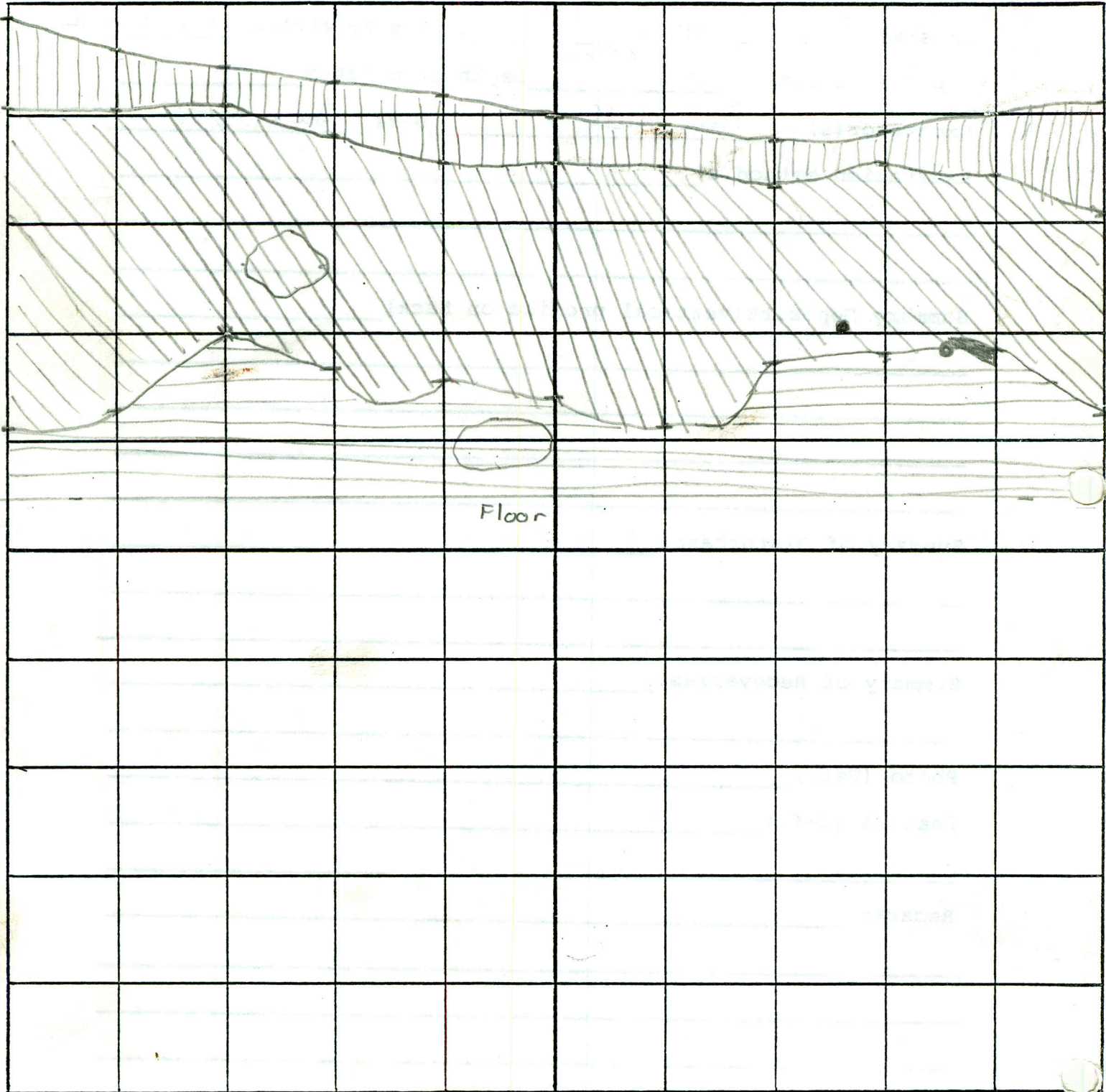
Feature (Ref.) _____

Remarks: _____



-  Humus
-  Horizon A
-  Horizon B

-  Rock
-  Root



Floor