

BRANDON UNIVERSITY - Level summary

Site DJLx1
Lustum site. Date MAY 21 / 91
Recorder Brian Saito Photos None
Unit 157 Level 1 Location 288 N / 82 W
Floor trowelled? Yes Matrix screened? Yes
Features? None

Description of soil: Humus, leaf mold,
Sandy clay loam

Artifacts recovered: Tool = black flake biface
fine cracked rocks, pebbles, bone
fragments, glenoid fossa.

Other materials: lime stone pebbles.

Remarks: None.

DJLX-1

May 21/91

BK E

Unit 157-

Level 1 0-5 cm BS

BS

Grid North



N-W quad.

N-E quad.

		(E)						
				(RF)				
						(B)		

S-W quad.

S-E quad.

BRANDON UNIVERSITY - Level summary

Site DJLX-1-2 Date MAY 22/91
Recorder Brian Scribe Photos BW 1 #7+8
Unit 157 Level 2 Location 289ⁿ/82^w
Floor trowelled? yes Matrix screened? yes
Features? none

Description of soil: black or dark
Humic level material (A horizon)
Sandy silt, glacial till

Artifacts recovered: Bone fragments
some large + have been preserved.
There is also a fair amount of fine cracked rock.

Other materials: There were no other
identified materials other than rock and bone.


Remarks:

DJLX-1 288^W/82^W
 Block E^{unit} 157-2^{level.}
 5-10 cm.

Grid North
 ↑

N.W.

N.E.



BRANDON UNIVERSITY - Level summary


Site DJLX-1 Date May 29/91
Recorder Brian Senke Photos CS2 #9 & BW2 #13
Unit 157 Level #3 Location 288 N / 82 W
Floor trowelled? Yes Matrix screened? Yes
Features? None There has been large
identifiable bone fragments found
within the unit.
Description of soil: The soil is still a
sandy silt, dark in color.
Artifacts recovered: There were no major
finds of ceramics, there was however a lot of F.C.R.
and barge bone.
Other materials: I found a piece of
charcoal while screening, along with a
Remarks: Couple of small flake, possible K.R.F.

Djlx-1
Blk E
Unit 157

FLOOR PLAN

Level 3 (10-15 cm B.S.)
May 29/91
B.S.-

Grid North
↑



BRANDON UNIVERSITY - Level summary

Site Dyhx-1 Date 3/6/91
Recorder Brian Sault Photos BW 3#3 CS2 #22
Unit 157 Level 4 Location 288 N/82 W
Floor trowelled? yes Matrix screened? yes
Features? None


Description of soil: Sandy ~~clay~~ ^{clay} ~~loam~~ silt

Artifacts recovered: bone + fire cracked rock

Other materials: charcoal + lime stone pebbles

Remarks: The soil is starting to change color.

Grid North
↑



BRANDON UNIVERSITY - Level summary

Site DjLX-1 Date 6/5/91
Recorder Brian Scribe Photos BW 3 #22 + CS3 #7
Unit 157 Level 20-25cm Location 157
Floor trowelled? yes Matrix screened? yes
Features? None

Description of soil: The soil color is starting to get lighter, a lighter tan silty clay. B horizon w/ a dark band of A horizon

Artifacts recovered: body sherds, FCR, mae bone fragments

Other materials: S.B. chert flakes

Remarks: There is a dark band running through my unit


DJLX-1 unit. 152 - 5

Block E

20 - 25 cm.

288 W / 82 W

Grid North



BRANDON UNIVERSITY - Level summary

Site DsLX-1 Date 10/6/91
Recorder Brian Scribe Photos BW4 #18 + CS3 #17
Unit 157 Level 6 Location 288 N 82W
Floor trowelled? Matrix screened?
Features? None

Description of soil: tan, medium brown sandy clay silt

Artifacts recovered: one bone, ulna fragment

Other materials: FCR. + very ^{few} ~~little~~ bone fragments.
screening. I found a pot sherd while
Remarks:



Grid North



	# 220 + 8 + 223 #1	# 220 + 8 + 223 #1	# 220 + 8 + 223 #1	# 220 + 8 + 223 #1	# 220 + 8 + 223 #1	# 220 + 8 + 223 #1	# 220 + 8 + 223 #1	Red Rock	
									B
hi wall									
									B

F.C.R.



B

BRANDON UNIVERSITY - Level summary

Site DJLX-1 Date 11/6/91
Recorder Brian Sente Photos BW-5-3
Unit 157 Level 30-35cmbs Location 288W/82N
Floor trowelled? yes Matrix screened? yes
Features? None

Description of soil: light brown clay
a sandy silt, more clay like.

Artifacts recovered: F.C.R., pottery &
Body shard, bone fragments.

Other materials: None.

Remarks:

I found the body shard at 35 cmbs
about six centimeters from a distinct
rodent burrow.

BRANDON UNIVERSITY - Level summary

Site D, LX-1 Date 13/6/91
Recorder Brian Scribe Photos BW-5 #14
Unit 157 Level 8 Location 288N/82W
Floor trowelled? Matrix screened?
Features? None.

Description of soil: Medium brown sandy silt

Artifacts recovered: Artifacts were F.C.R.
Some small bone fragment in gravel S.E.

Other materials: None.

Remarks: I've reached the bottom of
the levels containing artifacts.

DJLX-1
 Unit 157
 Level 8 = 35-40cm.
 13/6/91

Grid North
 ↑

		FCR							
									FCR

BRANDON UNIVERSITY - Level summary

Site Djlx-1 Date 13/6/91
Recorder Revan Scribe Photos B.W-5 #9
Unit 157 Level 9 Location 288 N/82 W
Floor trowelled? Matrix screened?
Features? None

Description of soil: light brown
sandy silt, clay.


Artifacts recovered: None.

Other materials: limestone, pebbles.

Remarks:

DJLX-1
157-9

Grid
North
↑





BRANDON UNIVERSITY

Unit Summary Record

Site No. DjLx-1 Unit No. 157 Levels Excavated 1-8; 9#trench

Depth from Surface 45 cm Depth from Datum _____

Excavator(s) Brian Scribe Date 17/6/91

Excavation Method(s) _____

Summary Deposits (vertical profile on back) _____

Summary of Disturbance _____

Summary of Recoveries: _____

Photo (Ref.) _____


Feature (Ref.) _____

Remarks: _____

PJLX-1

unit 157
West Wall

Grid
North
↑



CDAY 3
072



BRANDON UNIVERSITY

Unit Summary Record

Site No. DIX-1 Unit No. 157 Levels Excavated 8 + trenching

Depth from Surface 45 Depth from Datum -

Excavator(s) Brian Scribo Date 17/5/91

Excavation Method(s) Troweling + shovel
shoveling

Summary Deposits (vertical profile on back) Humour,

A Humour, B humour
glacial till

Summary of Disturbance Roots & humours at

6-7 levels. roots found
at all levels, except for the last two.

Summary of Recoveries: Bones, fine cracked

rock, flakes, clay pot shards.

Photo (Ref.) C.S. - 4 - 9 + 10 BW - 6 - 1 + 2

Feature (Ref.) none.

Remarks: The most productive levels

I've found were in levels

4, 5, + 6, this is where I found

the most heaviest concentration of bone


and F.C.R. They seemed to be a

more heaviest concentration of body slits

at these levels, mainly in level six.

DJLX-1
 Unit 157 Block E
 South wall

Grid North
 ↑



2770
 2870

at this level is a thin bedded sandstone...
 the wall is composed of...
 the wall is composed of...
 the wall is composed of...