

BRANDON UNIVERSITY - Level summary

Site DjLx-1 Date June 8/88

Recorder Lori Dueck Photos #1 Roll 2.

Unit 124 Level 1 Location BLOCK E

Floor trowelled? Matrix screened?

Features? no

Description of soil: sandy loam + humus layer.

Artifacts recovered: bone frags + 6 flakes

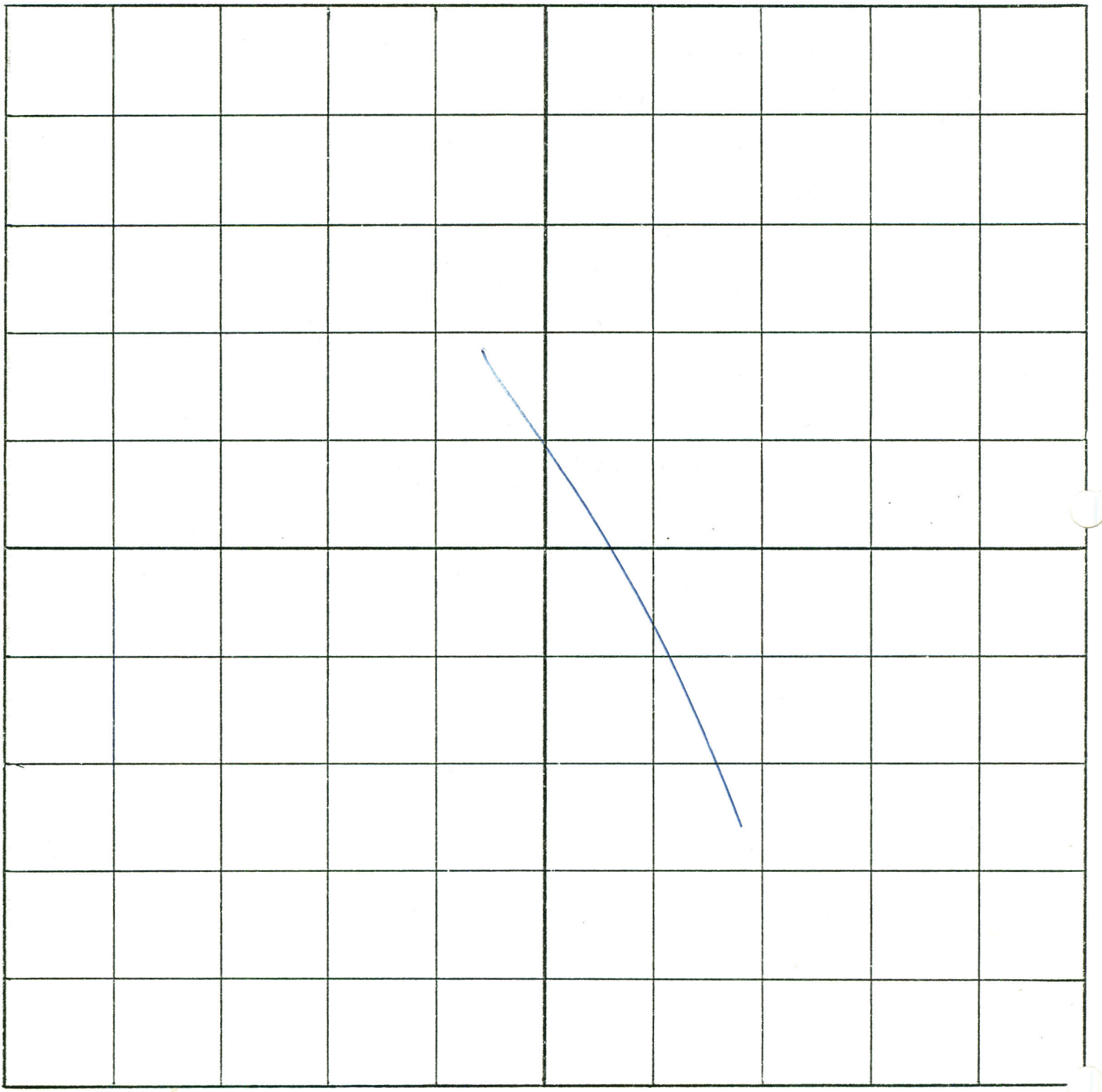
Other materials: — / N.A.

Remarks: NONE.

L.D.

	LITHIC	CERAMIC	BONE
NW	2	-	20
NE	-	-	10
SE	2	-	8
SW	1	-	29
TOTAL	5	0	67

Grid
North
↑



BRANDON UNIVERSITY - Level summary

Site Djhx-1 Date June 16/88
 Recorder LORI DOECK Photos ~~11~~ 11 & 12. P112.
 Unit 124 Level 2 Location _____
 Floor trowelled? and shovel shaved. Matrix screened?
 Features? yes. See Feature Form #1

Description of soil: medium brown colour; dark brown
colour within feature. Some small gravel stones.
Sandy-type soil.


Artifacts recovered: lithics 16; ceramic 10 body sherds;
~~318~~ 3 tooth frags,

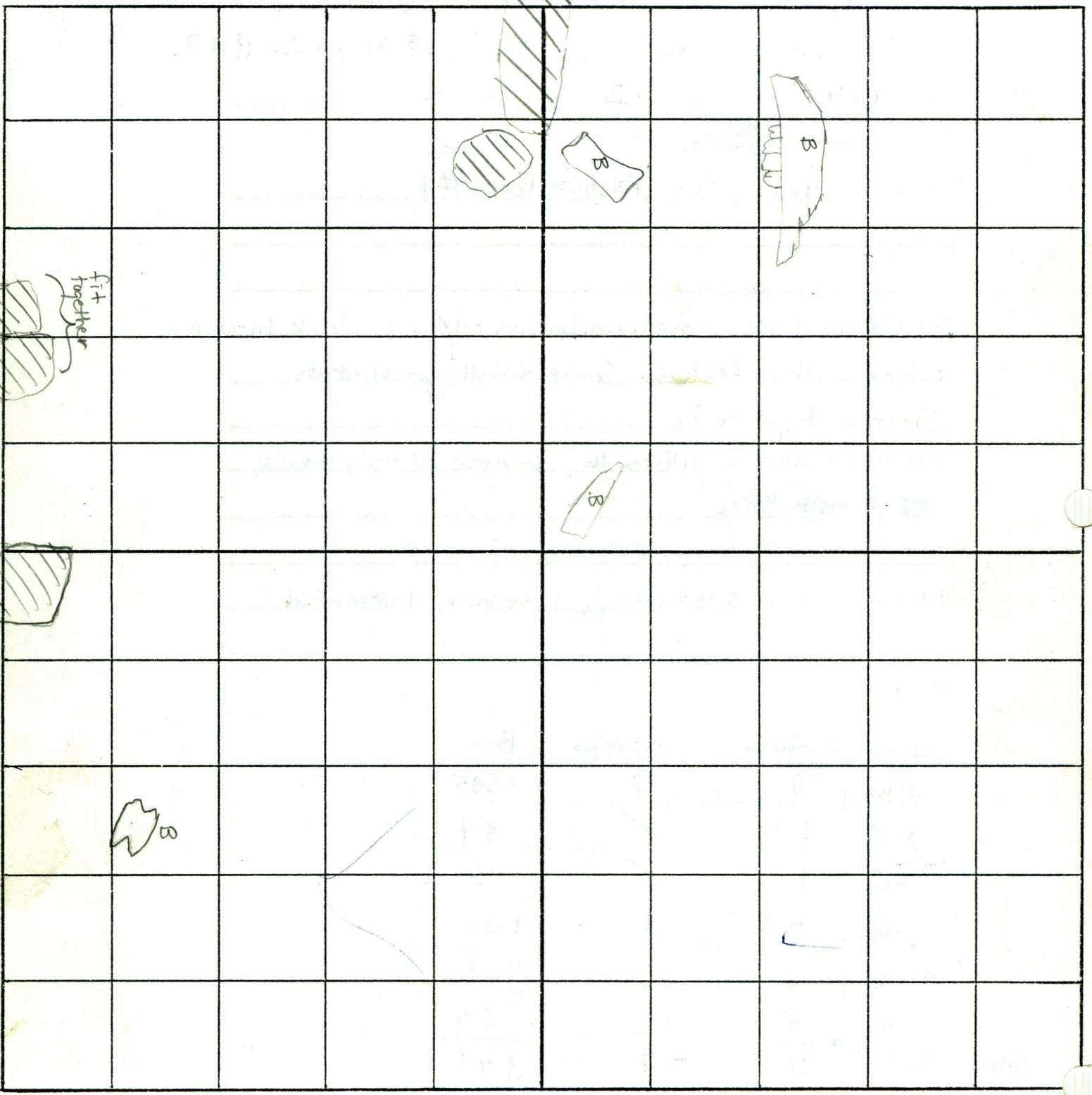
Other materials: 3 tooth frags, 1 phalanx, 1 sesamoid.

Remarks:

QUAD	Lithics	Ceramics	Bone
NW	9	7	1335
NE	+	/	59
SE	1	/	16
SW.	4 5	3	108
TOTAL	16	10	318
	plus: 5	+ 7	+ 23
(above Feature #1)	21	17	341

Grid North
↑

 = FCR
B = bone



BRANDON UNIVERSITY - Level summary

Site DJL-1 Date July August 2/88
 Recorder LORI RUECK Photos Roll 5 #29 B/W
 Unit 124 Level 3 - Feature Level Location Block E
 (10-15cm BS)
 Floor trowelled? Matrix screened?
 Features? yes - see Feature Form #1.

Description of soil: Sandy loam/medium-brown color,
some patches of clay in NW & SW quadrants. A rodent
disturbance in SW quad.

Artifacts recovered: projectile pt. & tip, retouched flake, rim sherd,
2 neck sherds, core frag, body sherds, flakes

Other materials: mandible frags, ~~various~~ ^{ornaments} ~~fragments~~ ^{metal},
scapula, rib frags, phalanx, Hbira frag, FCR

Remarks:

	LITHIC	CERAMIC	BONE
NW	3	8	271
NE	15	7	263
SE	6	12 13	258 265 + 6 = 271
SW	8 10	10	291
TOTAL	34	38	1060 + 6 = 1066

Photos of scapula:
 B/W Roll 5
 #19, 20, 23

Grid North

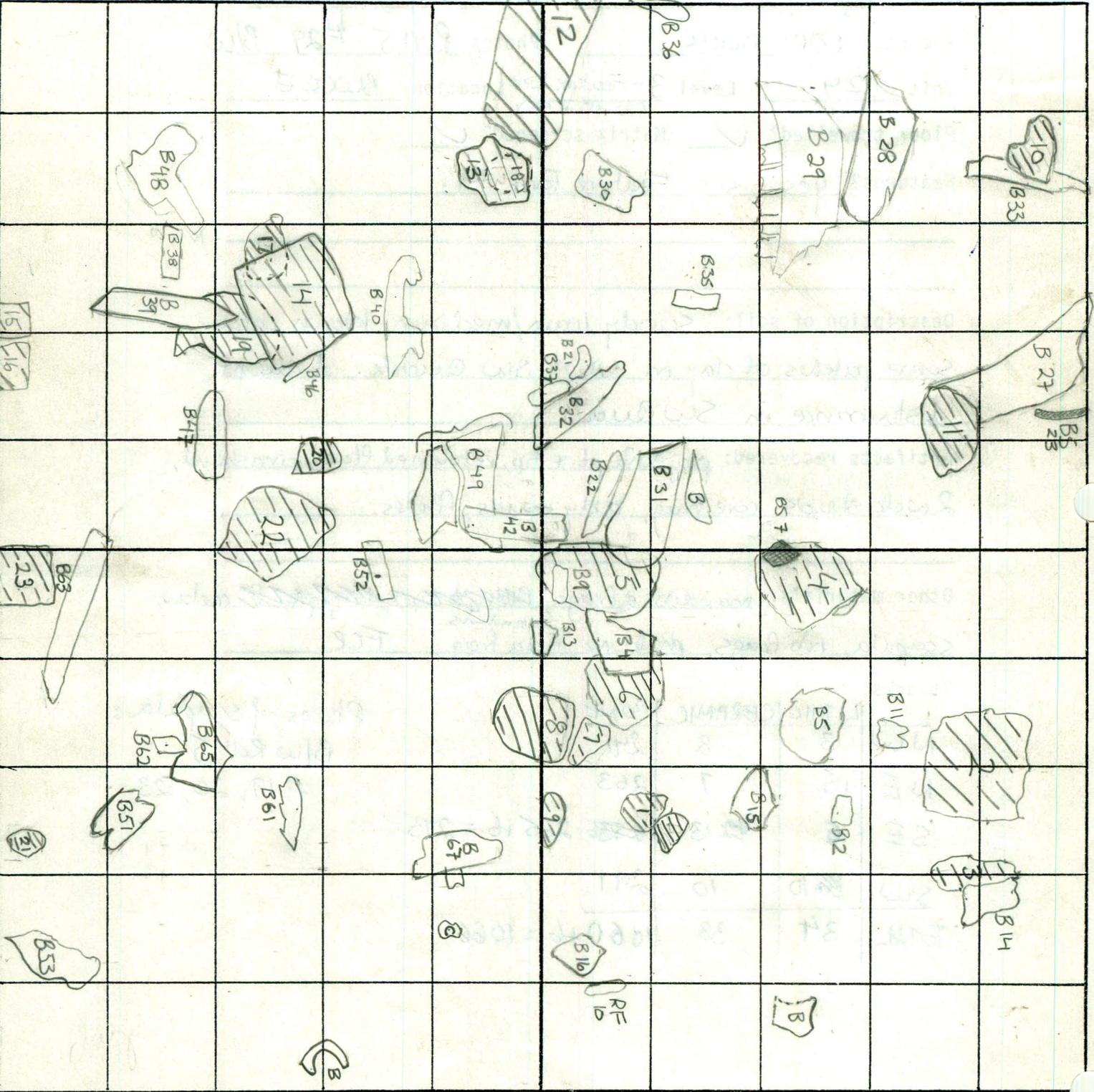


 = FCR

 = CERAMITE

C = core frog.

RF = retouched
Aide.



BRANDON UNIVERSITY - Level summary

Site DJL-1 Date August 4/88
 Recorder LORI DUBERK Photos Roll 5 # 35 B/W.
 Unit 124 Level 4 (15-20BS) Location BLOCKE
 Floor trowelled? and shovel stained Matrix screened?
 Features? no

Description of soil: medium-brown soil/sandy loam
patches of glacial tan clay appearing. Rodent disturbance
in NE + SE quadrants (therefore loose, gravel-like soil)

Artifacts recovered: body sherds, flakes

Other materials: bone frags 10 bone: mandible frag, phalanx,
humerus/femur, ribs frag, teeth, long bone frags. Non-bison bone.

Remarks:


	1	1	58
NW	LITHIC	CERAMIC	BONE
NE	0	3	54
SE	8	9	225
SW	5	8	160 + 7 = 167
TOTAL:	14	21	497 + 7 <hr/> 504

Grid North



= rodent burrow

= FCR



BRANDON UNIVERSITY - Level summary

Site Djlx-1 Date Aug. 5/88

Recorder Lori Dueck Photos Roll 6 #5 - ~~Roll 6 #5~~ ~~Roll 6 #5~~ ~~Roll 6 #5~~

Unit 124 Level 5(20-25BS) Location Block E

Floor trowelled? ^{shovel} ~~shovel~~ Matrix screened? ✓

Features? no

Description of soil: tan glacial clay except ~~in~~ from S45 to W80
where an ant & rodent disturbance is apparent. The soil here is
gravel-like, sandy loam & clay mixed with gravel stones.

Artifacts recovered: ~~4~~ ⁴ body sherds, one core frag,
small bone frags and one ~~is~~ identifiable bone.

Other materials: _____

Remarks:

	LIT	CER	BONE
NW	0	1	20
NE	0	0	8
SE	1	3	90
SW	0	0	12
TOTAL	1	4	131

Grid North ↑



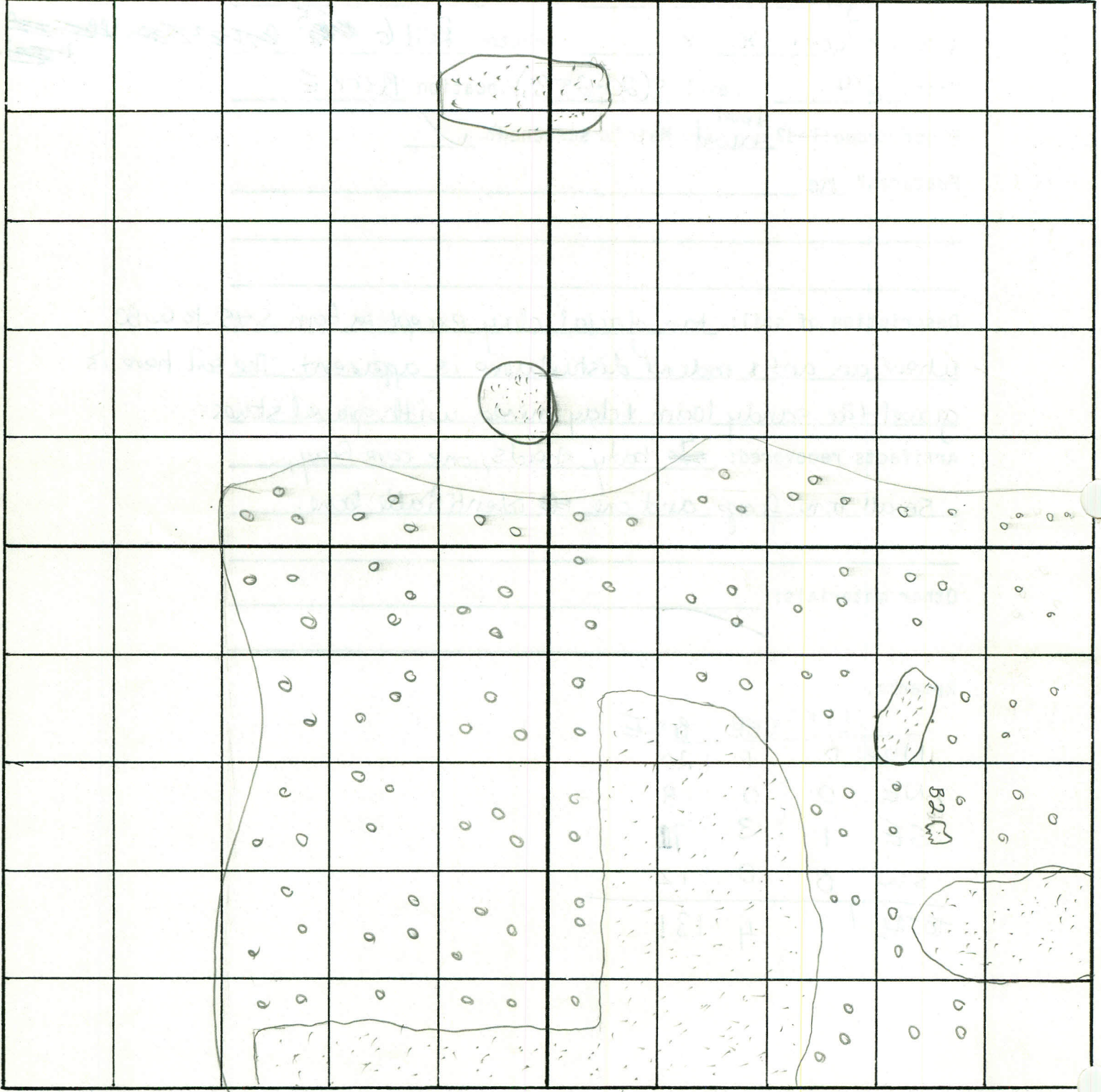
= rodent burrows + holes.



= ant hill disturbance



= fan glacial clay



BRANDON UNIVERSITY - Level summary

Site Djlx-1 Date Aug. 5/88

Recorder LORE OVERK + LANK Photos Roll 6 # 7 B/W. ~~Roll~~

Disturbance photo:
colour Roll 7 #6

Unit 124 Level 6 (25-30cm) Location BLCKE

Floor trowelled? ~~shaved~~ ~~shaved~~ Matrix screened? ✓

Features? no

Description of soil: glacial clay, tan, Ant + rodent disturbance on SE + SW Quads. Gravel stones.

Artifacts recovered: 2 body shovels, 34 bone frags
One rock in SE Quad appears (angular edges)


Other materials: /

Remarks:


	Lithic	Ceramic	Bone
SW Quad	0	1	6
SE Quad	0	1	29

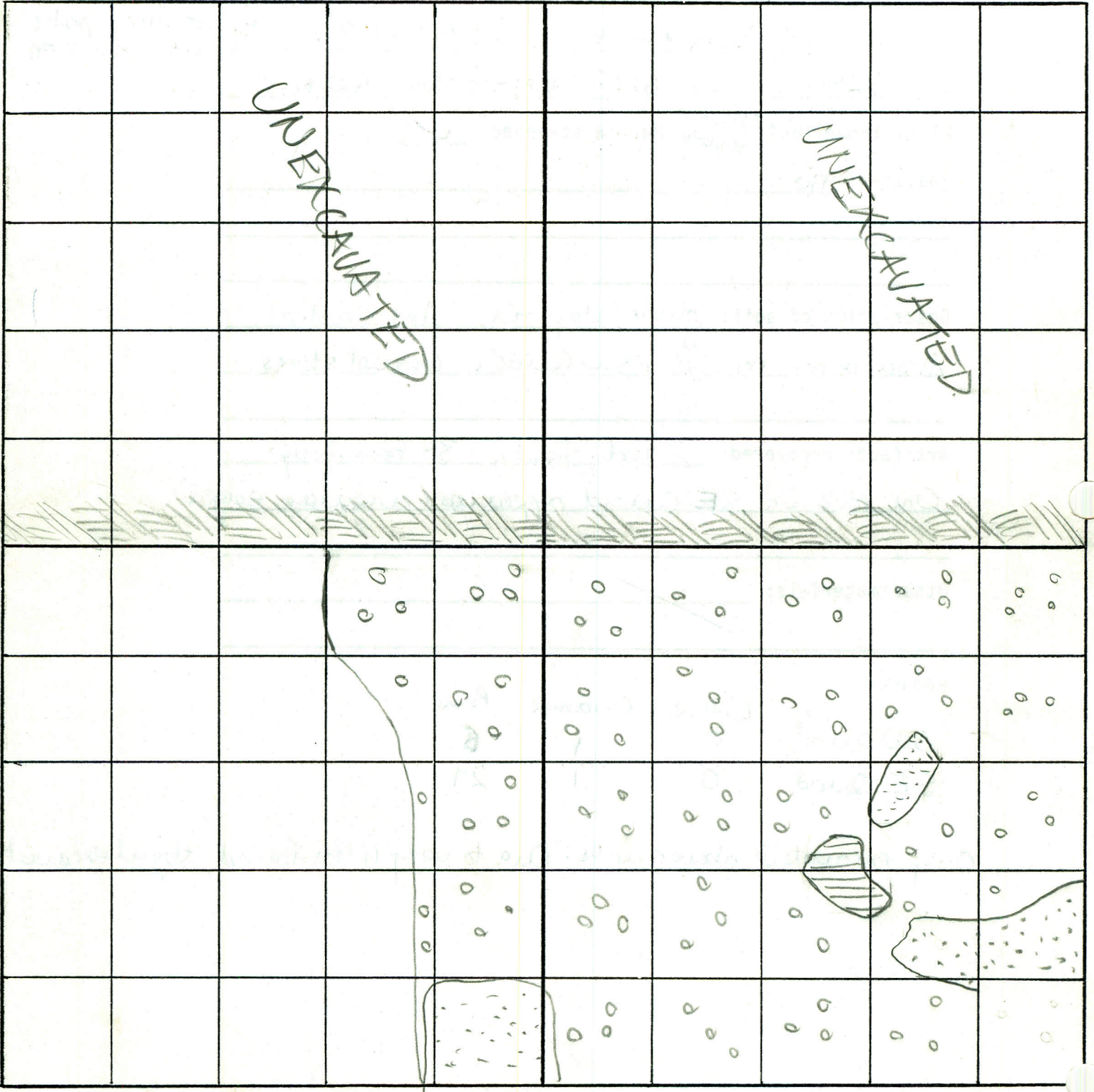
Only excavated above quads. Due to very little found, stopped excavation

Grid North
↑

 = rodent disturbance

 = rock

 = ant disturbance





BRANDON UNIVERSITY

Unit Summary Record

Site No. Dj/L-1 Unit No. 124 Levels Excavated 1-6 (0-30cm BS)
 Depth from Surface 30cm Depth from Datum /
 Excavator(s) LORI DUBOCK / Ian Kuyt Date Aug. 5/88
 Excavation Method(s) trowel & shovel shovels

Summary Deposits (vertical profile on back) No soil profiles available. 3 horizons - humus / sandy loam / glacial clay.

Summary of Disturbance Major ant disturbance in SE Quad extending into SW Quad. Rodent disturbance on all quads. Ant hill disturbance created a rise or hump at ground level. Levels 5+6 (~~4~~) and possibly Level 4, small holes in soil appeared. Created by the ant disturbance.

Summary of Recoveries: 2 core frags, 1 pro-pt. 1 pro-pt. tip, retouched flake, flakes, body shards, 2 neck shards, 1 rim shard, identifiable bone + bone frags.

Photo (Ref.) Roll 2 #1, #11 + #12, Roll 5 #29, #35, Roll 6 #5, #7 Scapula photo: 13/14
 Roll 5 #19, 20, 21

Feature (Ref.) see Feature Form #1, associated with Units 117, 136 135 - due to FCR forming a circle, major bone area (a high count) in Levels 2+3. Disturbance photo: colour Roll 4 #6.

Remarks: Much disturbance from ant + rodent in Levels 4-6. Highest count of bone frags in level 3 with 1066. - decreasing to 504 in Level 4.

