

BRANDON UNIVERSITY - Level summary

Site DJLX 1 Date 9.6.88  
 Recorder I. KUJT Photos ROLE 3, EX 1 B&W  
 Unit 121 Level 1 Location BLOCK E  
 Floor trowelled?  Matrix screened?   
 Features? NO CHANGE

Description of soil: MED BROWN SANDY LOAM.  
LIMITED CALCARB/AND LITHIC INCLUSIONS

Artifacts recovered: CERAMICS, BONE, LITHICS

Other materials: N.A.

Remarks: HOMO MATRIX WITH LIMITED INCLUSIONS.  
NO DISCERNABLE STRATIGRAPHY.

9.6.88

I. KUJT

	Lithic Ceramic Bone.		
NW	-	1	19
NE	1	1	6
SE	2	-	25
SW	5	-	40
TOTAL	8	2	90

Grid  
North




KJA

BRANDON UNIVERSITY - Level summary

Site DJLX 1 Date 13.6.88.

Recorder I. KUIJT Photos ROLL 2, EX 7

Unit 121 Level 2 (5-10) Location BLK "E"

Floor trowelled?  Matrix screened?

Features? NONE

Description of soil: MOTTLED BROWN / MED DARK  
SOME ROOT DIS IN SE QUAD.

Artifacts recovered: BONE CERAMICS, LITHICS. LARGE  
QUANTITIES OF EACH. HIGH DENSITY OF DIAG CERAMICS,  
INCLUDING BRIMS & 3 PS/DO SLIPS, ARE OF GREAT INTEREST.

Other materials: —

Remarks: NO OBSERVABLE FEATURES, YET HIGH DENSITY OF  
ARTIFACTS, SPECIFICALLY DIAGNOSTICS ARE HIGHLY  
SUGGESTIVE OF LIMITED MOVEMENT OF MATERIAL,  
AND POSSIBLE (YES POSSIBLE) DISCERNABLE  
ACTIVITY AREA. HAVE YET TO SEE.

	I. KUIJT		
	Lithic	Ceramic	Bone.
NW	4	2	38
NE	3	5	25
SE	2	—	39
SW	5	3	61
TOTAL	14	10	163



BRANDON UNIVERSITY - Level summary

Site DJLX 1 Date 16.6.88  
 Recorder I. KUIJT Photos ✓ ROLE 2, EX 10  
 Unit 121 Level 3 Location BLK E  
 Floor trowelled? ✓ Matrix screened? ✓  
 Features? NONE

Description of soil: SAME AS PER LEVEL 3, UNIT 121

Artifacts recovered: LIMITED QUANTITIES OF BONE, CERAMIC, LITHICS. SIGNIFICANT DROP OF (X) NUMBER OF CERAMICS AND LITHICS.

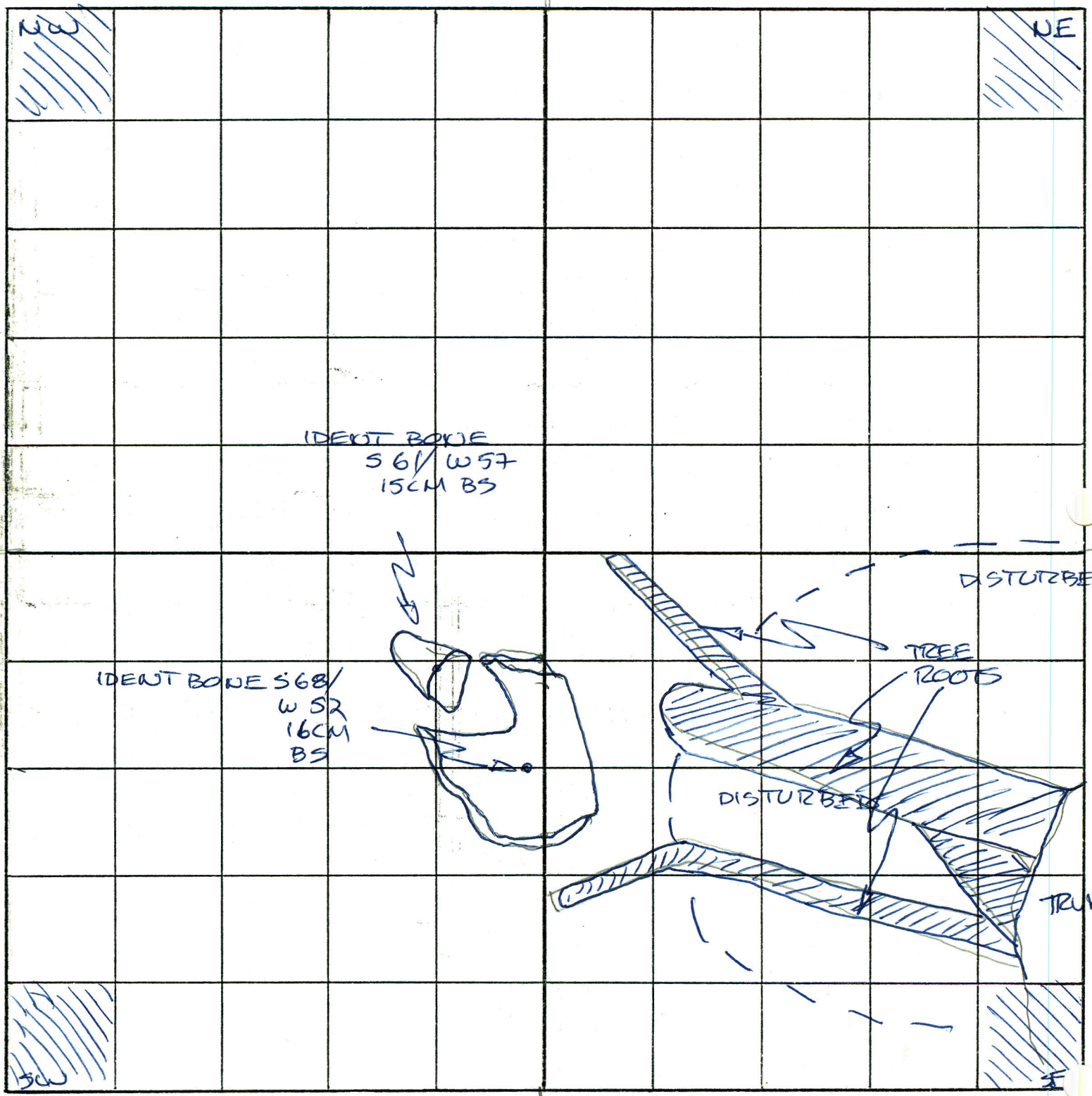
Other materials: ROOTS . . . . ONE LARGE PIECE OF BONE, MOST LIKELY A BISON ILLUM (W) SE/SW QUADS.

Remarks: NO EVIDENCE FOR ANY STRAT / OR FEATURES. HOMO MATRIX WITH CULTURAL MATERIAL RANDOMLY SITUATED.

	<u>LITHIC</u>	<u>CER</u>	<u>BONE</u>	I. KUIJT
NW -	3	0	36	16.6.88
NE -	3	0	41	
SE -	0	2	64	
<u>SW -</u>	<u>2</u>	<u>0</u>	<u>47</u>	
TOTAL	8	2	108	

DJLX 1 BLK "E" UNIT 121  
LEVEL 3 (BASAL) 15CM BS.  
17.6.88. 1. KUIJT

Grid North  
↑



BRANDON UNIVERSITY - Level summary

Site DJLX1 Date 20.6.88  
 Recorder I. KUJT Photos 1X BONE 2, EX 4  
 Unit 121 Level 4 Location BLK "E"  
 Floor trowelled? — Matrix screened? — 1/4"  
 Features? NONE NOTED

Description of soil: SAME AS ABOVE. PERHAPS SLIGHTLY LIGHTER IN COLOR WITH INCREASED SAND/CLAY CONTENT IN PLACES.


Artifacts recovered: LITHIC, CERAMICS AND SOME BONE

Other materials: NONE

Remarks: EXTENSIVE ROOT DIST IN SE QUAD.

	LITHIC	CER	BONE
NW	1	0	21
NE	0	2	55
SE	1	0	66
SW	0	1	51
<u>TOTAL</u>	<u>2</u>	<u>3</u>	<u>193</u>

Grid  
North





BRANDON UNIVERSITY - Level summary

Site DJLX 1 Date 20.6.88

Recorder I. KUJT Photos NO PHOTO TAKEN, SORRY!

Unit 121 Level 5 (20-25) Location BLE<sup>U</sup>E

Floor trowelled?  Matrix screened? 1/4"

Features? NOKE NOTED

Description of soil: HAVE REACH CONTACT OF DARK BROWN HUMIC HORIZON (A) AND UPPER CLAY OF GLACIAL MORANE

Artifacts recovered: 1 LITIC, 3 CERAMIC, 84 BONE FRAGS. NOTE DIAGNOSTIC CERAMICS, RIMSHERD IN NE QUAD

Other materials: NOKE.

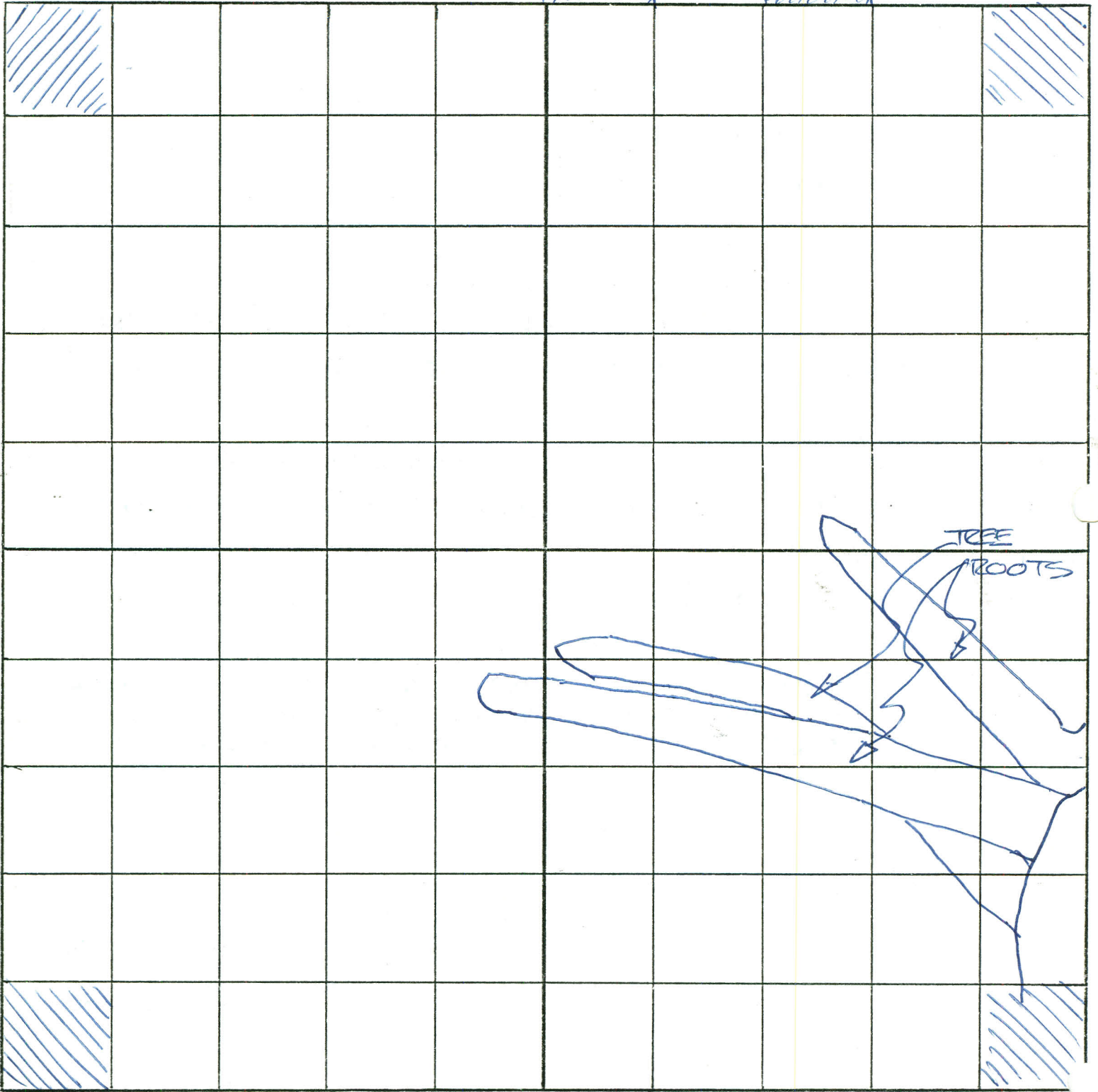
Remarks: LARGE TREE ROOT IN SE QUAD WAS DISTURBED SIGNIFICANT AREA OF SE, SW AND NW QUADS. CONTEXT, THEREFORE MAYBE PROBLEMATIC.

I. KUJT

	<u>LITIC</u>	<u>CER</u>	<u>BONE</u>
NW	0	0	7
NE	1	2	31
SE	0	1	38
<u>SW</u>	<u>0</u>	<u>0</u>	<u>8</u>
TOTAL	1	3	84

DJLX 1 BLKE UNIT (2) LEU 5 (20-25)  
SCALE 1:5 21.688. 1. KUJT

Grid  
North  
↑



 UNEXCAVATED.

BRANDON UNIVERSITY - Level summary

Site DJLX1 Date 22.6.88

Recorder I. KUJIT Photos <sup>B&W</sup> ROLF 2, EX 30

Unit 121 Level 6(25-30) Location BLKE

Floor trowelled?  Matrix screened? 1/4"

Features? NONE NOTED

Description of soil: HARD MED TAN CLAY, LIKELY THE UPPER ZONE OF GLACIAL MORRAINE. TWO BASEBALL SIZE CLASTS ARE EXPOSED. (NATURAL?)

Artifacts recovered: 1 CERAMIC 48 BONE FRAGS. MAJORITY OF BONE COMES FROM SE QUAD, UNDER THE TREE ROOTS LIKELY THE RESULT OF DISTURBANCES.

Other materials: NONE NOTED.

Remarks:

SMALL QUANTITY OF BONE IS LIKELY THE RESULT OF RODENT ACTIVITY AND THE ACTION OF TREE ROOTS. I BELIEVE MATERIAL TO BE INTROUSIVE, NOT THE RESULT OF IN SITU DEPOSITS. RECOVERED BONE, IN CONTRAST TO THE UPPER LEVELS, IS HIGHLY ROUNDED, WEATHERED AND DECAYING. MAYBE SUGGESTIVE OF OLDER DEPOSITS.

23.6.88. I. KUJIT

		LITHICS	CER	BONE
	NW	0	0	4
	NE	0	0	13
	SE	0	1	28
	SW	0	0	3
	TOTAL	0	1	48



BRANDON UNIVERSITY - Level summary

Site DJX1 Date 23.6.88

Recorder I. KUJT Photos NO PHOTOS.

Unit 121 Level 7(30-35) Location BLKE

Floor trowelled?  Matrix screened? 1/4"

Features? NOPE NOTED

Description of soil: AS PER LEVEL 6.

Artifacts recovered: 3 PIECES OF WEATHERED BONE  
LIKELY THE RESULT OF TREE ROOTS.

Other materials: NOPE.

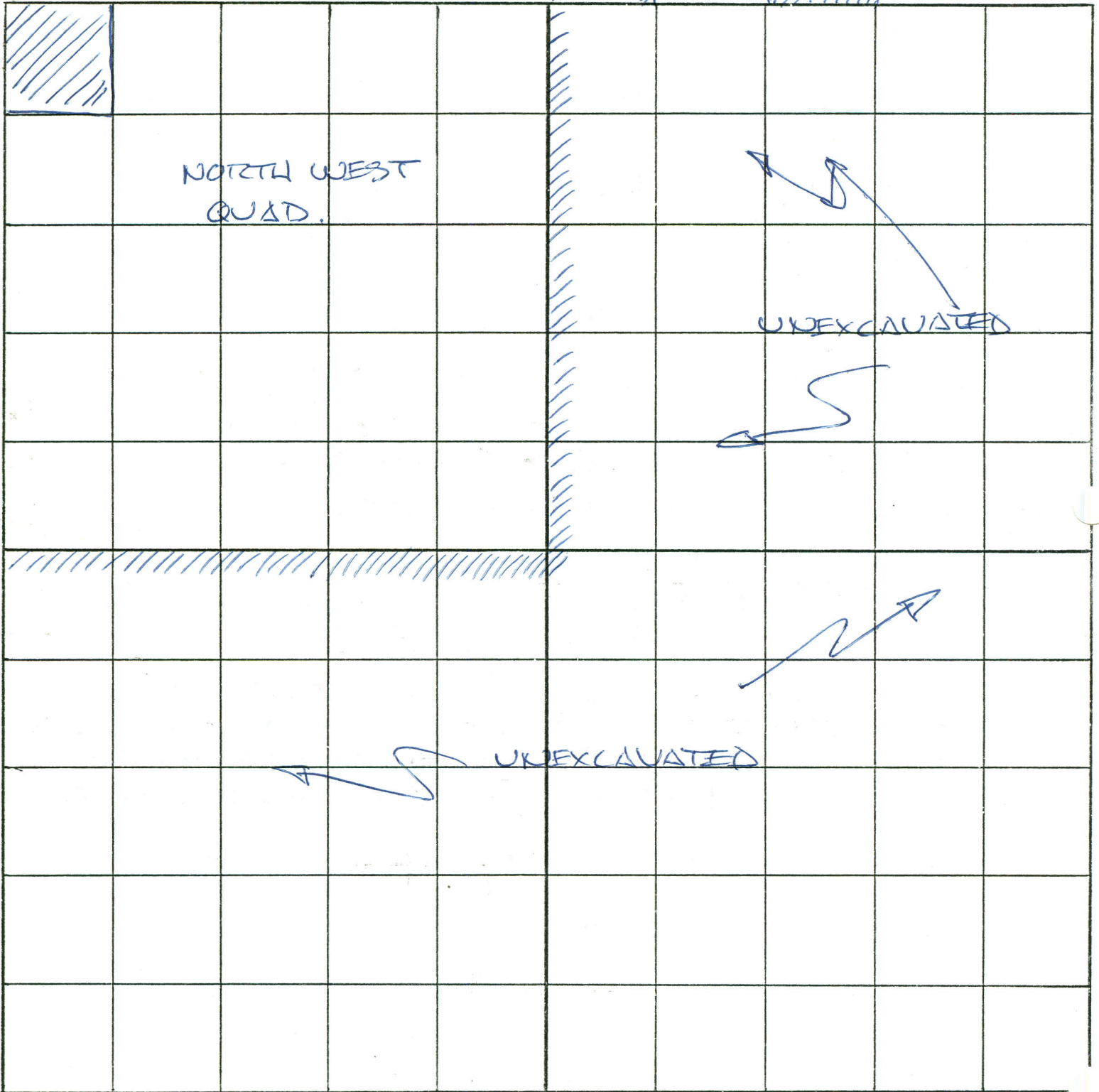
Remarks: ONLY NW QUAD EXCAVATED DOWN  
5CM. OTHER QUADS UNEXCAVATED. NW QUAD  
EXCAVATION USED AS AN INDICATION OF  
STRATIGRAPHIC PROFILE. LEVEL APPEARS TO BE  
STERILE.

I. KUJT 23.6.88

DJLX (BLK E" UNIT (21  
LEU 8. 35-40CM BS.  
23.6.88. I.KUJT

SCALE 1:5

Grid  
North  
↑



BRANDON UNIVERSITY - Level summary

Site DJLX1 Date 23.6.88

Recorder I. KUIJT Photos NO PHOTOS

Unit 121 Level 8 (35-40) Location BLK "E"

Floor trowelled?  Matrix screened? 1/4

Features? NONE.

Description of soil: UPPER SECTION OF MED TAN  
GLACIAL MORRANE. HIGH KLAY CONTENT WITH  
NO CLAST INCLUSIONS.

Artifacts recovered: NONE (STERILE)

Other materials: NONE.

Remarks: ONLY NW QUAD EXCAVATED TO DEPTH OF  
40CM BS. OTHER NW QUADS LEFT INTACT.  
NO CULTURAL MATERIAL FOUND IN LAST TWO  
LEVELS. APPEARS TO BE STERILE FROM  
30CM DOWN.

I. KUIJT 23.6.88.

Grid  
North  
↑


N. 7.  
STATE 45  
LEU 3



E



BRANDON UNIVERSITY

Unit Summary Record

Site No. DJLX1 Unit No. 121 Levels Excavated 1-6 (4+8 PARTIAL)

Depth from Surface 0-40CMBS Depth from Datum UNKNOWN (NO DST)

Excavator(s) I. KUJT Date 24.6.88

Excavation Method(s) TROWEL, SHOVEL, FINE TOOLS AND 1/4" MESH

Summary Deposits (vertical profile on back)

Summary of Disturbance STRONG EVIDENCE FOR RODENT AND TREE ROOT DISTURB. EVIDENCE = FREQUENT ROOT HOLLOW, KROTUNA

Summary of Recoveries: ASSORTMENT OF LITHICS, CERAMICS AND BONE MATERIAL

Photo (Ref.)

Feature (Ref.) NO FEATURES NOTED

Remarks: CULT MATERIAL FOUND FROM 0-30CM BS. MATERIAL FOUND FROM CA 25-40CM APPEARS TO BE INTRUSIVE, LIKELY FROM RODENTS & TREE ACTIVITY

XU 121

NORTH WALL

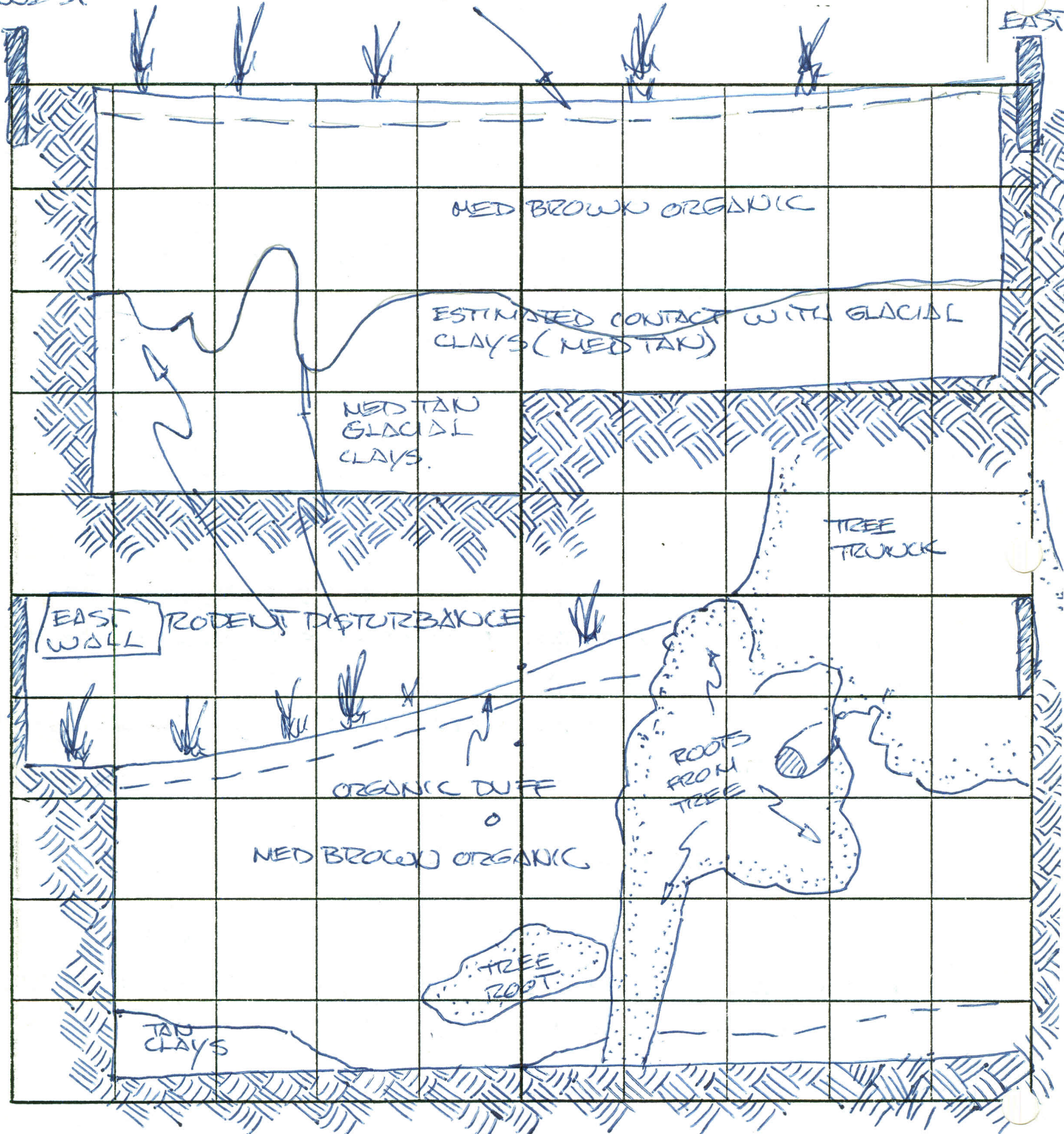
NORTH WALL OF UNIT.

Grid North  
↑

WEST

ORGANIC DUFF / OVERBURDEN FROM OF

EAST



EAST WALL

RODENT DISTURBANCE

ORGANIC DUFF

MED BROWN ORGANIC

TREE TRUNK

TAN CLAYS

ROOTS FROM TREE

TREE TRUNK

PROFILE OF NORTH & EAST WALL.

SCALE 1:5

28.6.88.



I.K.U.J.T