

BRANDON UNIVERSITY - Level summary

Site Dj LX-1 Date June 8¹⁰/88
 Recorder S. Coyston Photos Roll 2 #4 → Roll 2 Frame #6
 Unit 117 Level 1-0-5 cm Location Block E
 Floor trowelled? Matrix screened?
 Features? _____

Description of soil: _____

Artifacts recovered: bone fragments, one piece of pottery, 5 flakes.

Other materials: _____

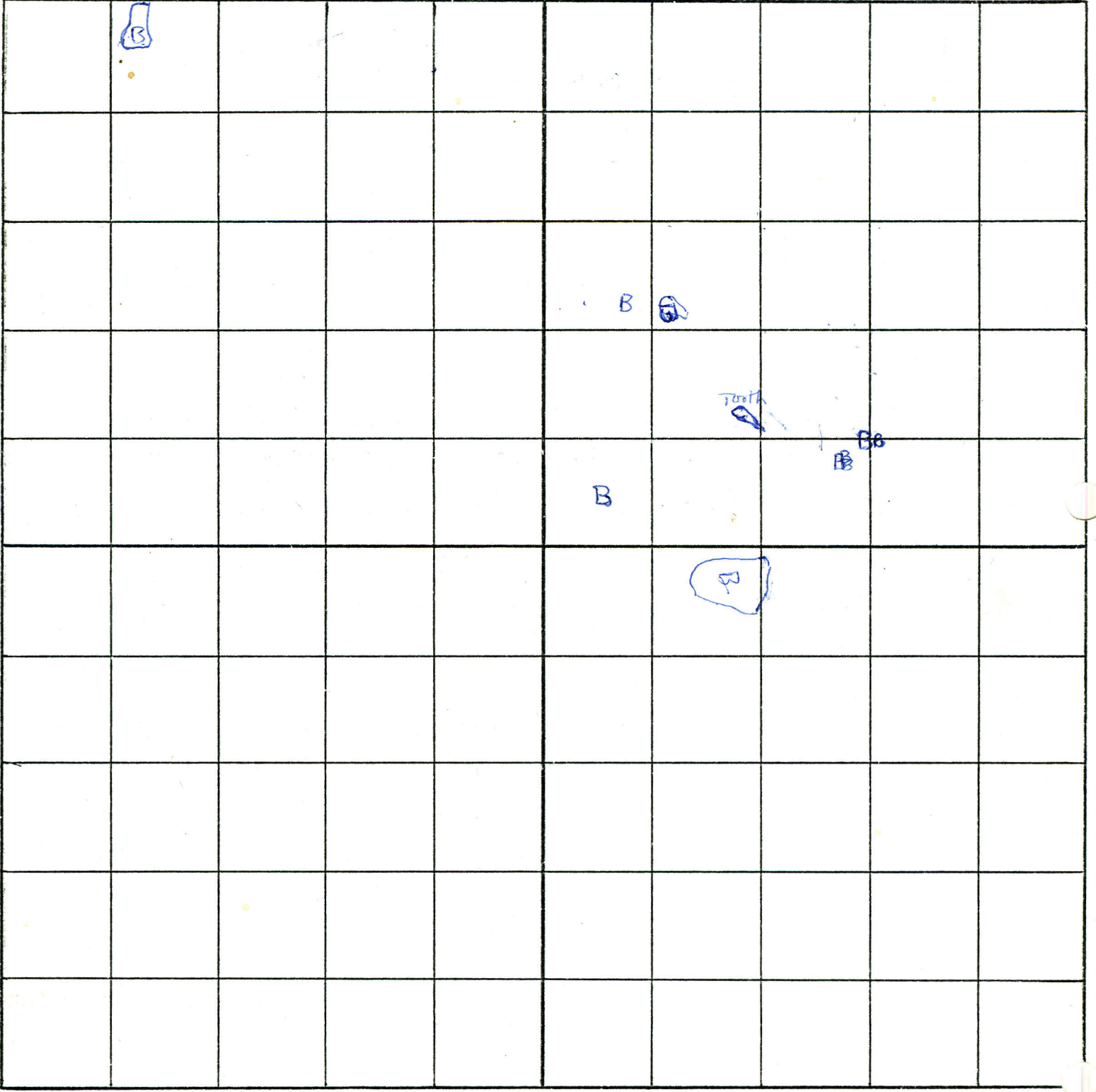
Remarks:

	Lithic	Ceramic	Bone
NW	4	—	64
NE	—	3	77+1 Tooth
SE	—	—	45
SW	1	—	20
TOTAL	5	3	207

Grid
North



NW



BRANDON UNIVERSITY - Level summary

Site DjLx-1 Date June 13-17
 Recorder S. Coyston Photos Roll 2, Frame #15.
 Unit 117 Level 2 (5-10cm BS) Location Block E
 Floor trowelled? Matrix screened?
 Features? See feature form #1

Description of soil: - medium brown loam?
- darker brown in the SE part of
the SE quadrant (see below also)

Artifacts recovered: See below.
- 2 soil samples taken for flotation - one from the
SE Quad, outside the feature and one from the SW quadrant inside

Other materials: the feature.


Remarks: Small amounts of burnt bone were found both within
and outside of the feature.


Large bone fragments outside of the feature (i.e. to the east wall) tend to lie horizontal. Within the feature bone lies both horizontal as well as more vertical.

One piece of bone coming up in the floor of the unit may be a worked bone.

Soil: Suggestion - soil within & outside of the feature may be different - that inside having more organic - not conclusive at this point.

Quadrant	NE	SE	SW	NW	Totals
bone	122	95	116	113	<u>456</u>
ceramic	2	1	3	5	<u>11</u>
lithics	6	2	—	5	<u>13</u>
Totals					

 - soil sample. 6-8cm B.S. (bag 8, unit 117)

 - float. sample. 5-7cm B.S. (bag 10, unit 117)

T - tooth.

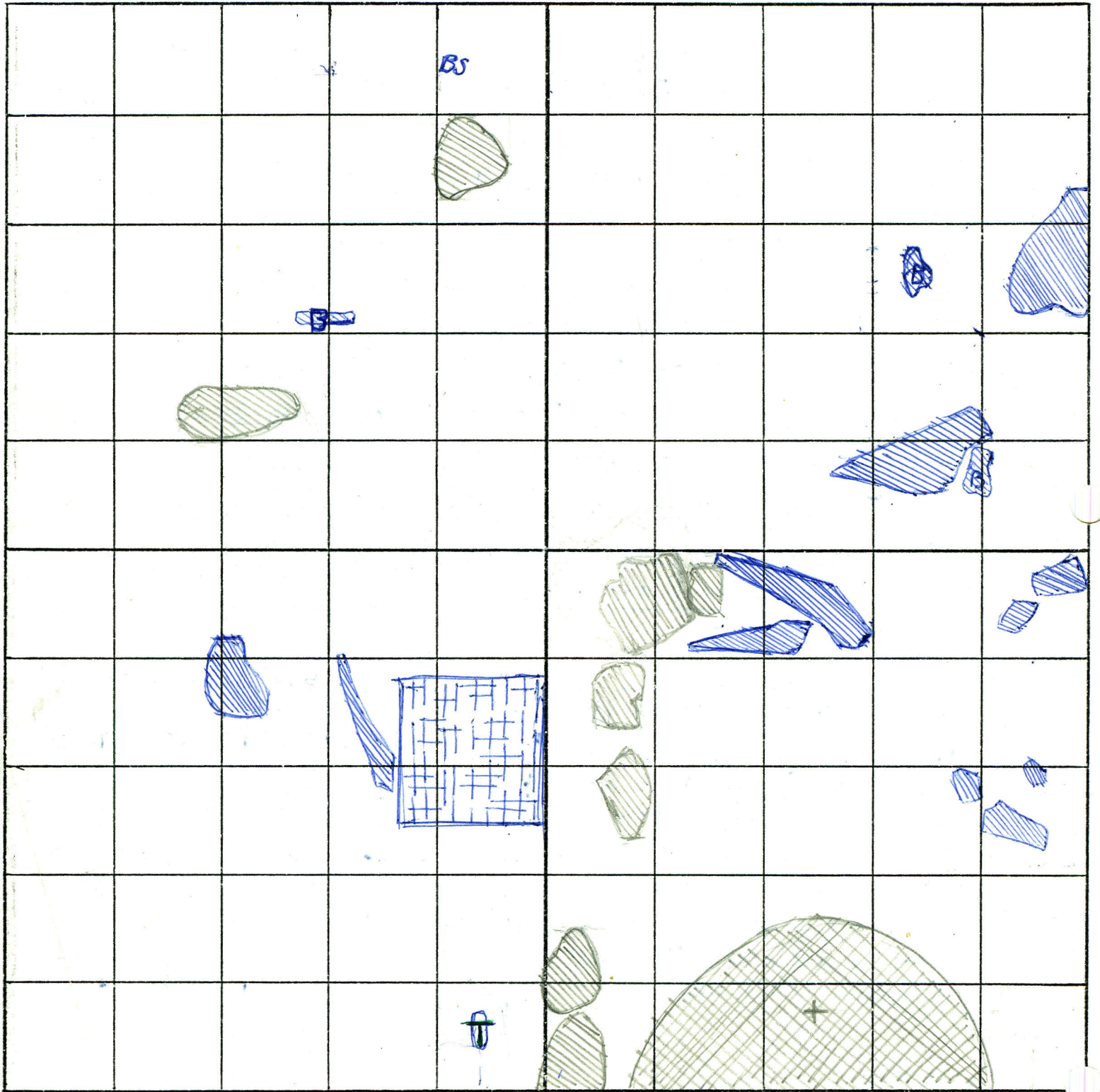
 - Rock (FCK)

 - bone

Grid North



NE



BRANDON UNIVERSITY - Level summary

Site DjLx-1 Date June 30/88
 Recorder S. Coyston Photos B+W Roll 4-frame 10 West
 Unit 117 Level 3 (10-15) Location Block E
 Floor trowelled? Matrix screened?
 + Shovel shaved
 Features? See Feature Curm #1

Description of soil: Dark brown, sandy loam in SE, SW
and eastern part of NE quads. The rest is reddish in
colour as noted for level 2 - may be due to heat dis-
colouration - mottled w/ grey colour.

Artifacts recovered: See below. Humerus (Bag 9) taken for
a C¹⁴ sample. Rim sherds (Bag 14 and Bag 43). Also
collected the FCR from Feature 1 - the rocks around the hearth (bag 26 + 37)

Other materials: (Bag 38) A Bone fragment, possibly part of a scapula,
with butchering cuts. (Bag 31) may also have marks from butchering.

Remarks:

- The Photos were taken when some of the floor was wet from rain - the east half and along the north + west walls.

- Bone totals from the SE quad are higher since level 2 was taken down to the level of Feature 1 only. Therefore in the eastern part of the quadrant, the floor was not down to 10cm, but only 6cm Bs. at the beginning of level 3,

- FCR and bone left in the unit from within Feature 1 or from outside of it have been bagged + catalogued with level 3 (Feature Level Three)




- There is more identifiable bone from this level than the previous two levels, and more larger fragments.

- The ceramics seem to be of several different types - some being quite thick + rough.

	Lithic	Ceramic	Bone
NW	3	8	114
NE	1	1	118
SE	5	5	204
SW	1	5	98
Total	10	19	534

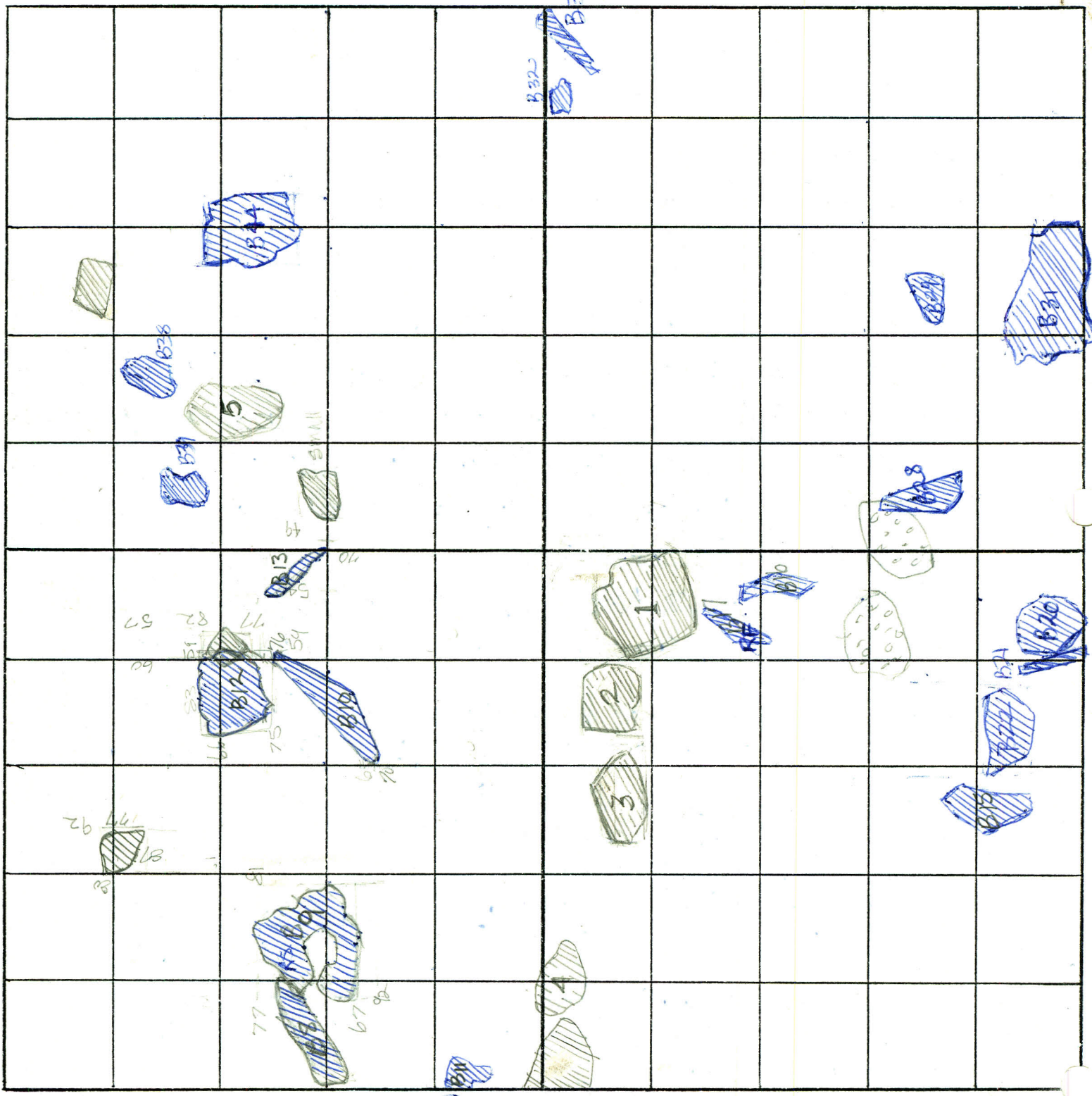
S.C. July 14/88

DjLv-1 BlockE
Unit 17 Lev 3 (10-15cm)

-  FCR
-  bone
-  Rodent disturbance

FCR 0-75
10-15 cm

Grid North
↑



BRANDON UNIVERSITY - Level summary

Site DjLx-1 Date July 4/84
 Recorder S. Coyston Photos B+W, Roll A, frame # 19 West
 Unit 117 Level 4 (15-20cm) Location Blk E
 Floor trowelled? Matrix screened?
 + shovel shaved
 Features? See feature form #3 and #1

Description of soil: NW quad had the red soil (see levels 2+3)

for a couple centimetres but it's not on the floor of the level.

The rest of the floor is clay except for on the eastern edge (Feature #3)
where the ~~red~~ brown loam ~~is~~ extends at some pts. to c. W 30 cm.
 Artifacts recovered: See below

Other materials: _____

Remarks:

Bone totals in the Eastern quads may be higher because of feature 3 and in the SW quad since it would be inside the circle of FCR for Feature 1.

Photo was taken with most of the floor being wet.

The wet floor also made

mapping more difficult as the boundaries of Feature 3 are somewhat arbitrary. Rodent disturbance is also a hindrance.


	lithic	ceramic	bone
NW	1	1	7
NE	—	6	50
SE	—	3	55
SW	2	2	54
total	3	12	166


See July 15/88

DjLx-1
Block E
Unit 117
Lev. 4 (15-20cm B.S)


 - FCR (level 3)

 - Rodent disturbance

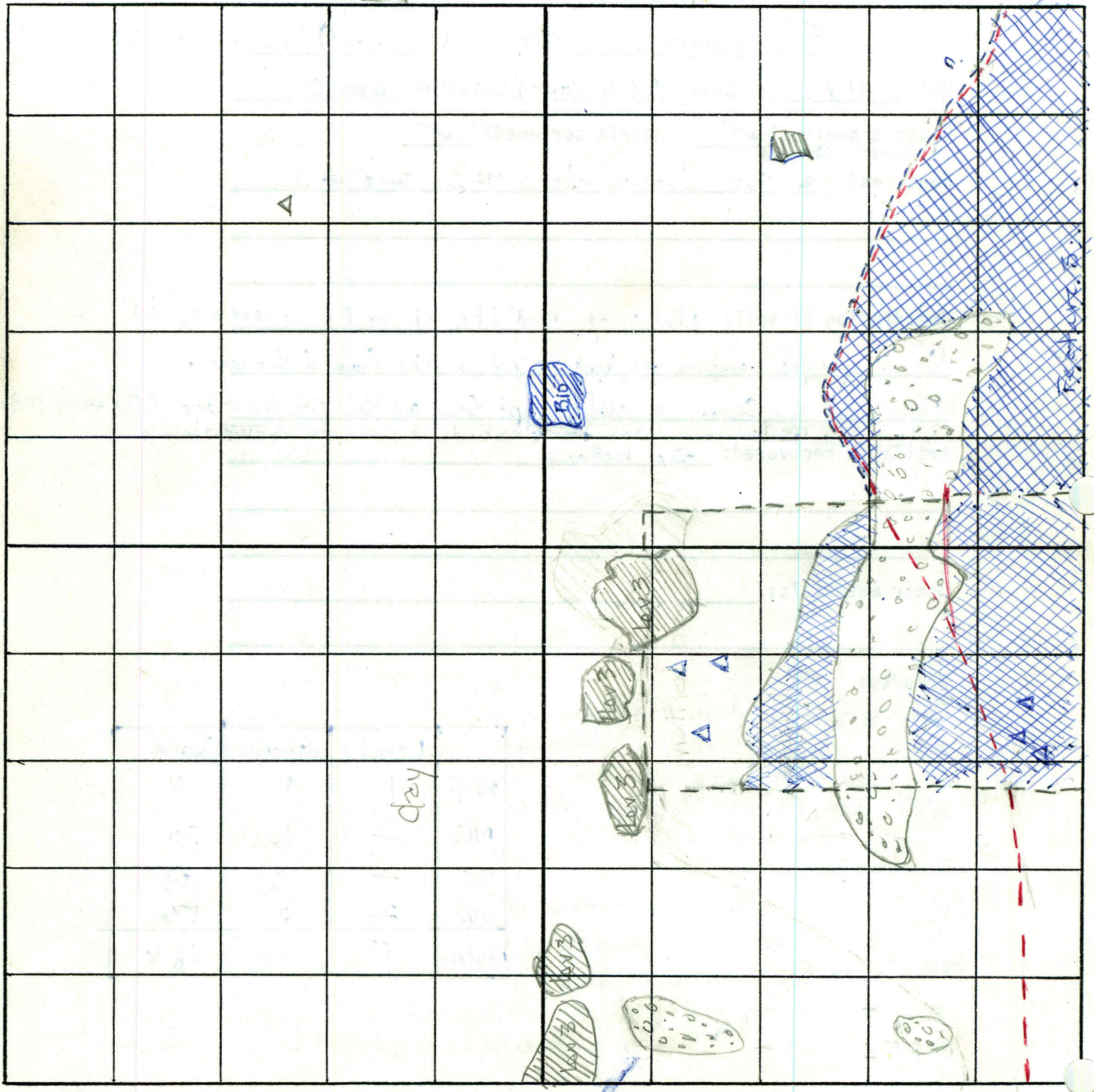
 clay - light tan

 med. brown, sandy loam

 charcoal

 - revised limits of Feature 3

Grid North
↑



BRANDON UNIVERSITY - Level summary

Site Djlx-1 Date July 8/88
 Recorder S. Coyston Photos B+W, Roll 4, #22 West
 Unit 117 Level 5 (20-25cm BS) Location Block E
 Floor trowelled? Matrix screened?
 ↓ Shovel shaved
 Features? see feature forms 1 and 3

Description of soil: tan clay for the most part, except ^{medium} brown loam on very eastern edge of unit (feature 3)

Artifacts recovered: see below: also a small piece of shell, approximately 1/2cm x 1/2cm or smaller

Other materials: _____

Remarks: Floor still well in photo except for strip in the western quadr.

NE + SE quadr probably have higher totals for bone fragments than the western quadr. because of feature 3 in the eastern quadr. I think it can safely be said that we are beyond feature 1 now. Looking at the profile on the west wall, the darker soil of feature one ends right of the bottom of level 4 - (20cm B.S.)

	lithic	ceramic	bone
NW	—	—	14
NE	—	1	28
SE	—	2	25
SW	—	—	10
Total	—	3	77

Cultural material (bone) found in the SE quadr was coming up at 114cm so that ~~it is~~ feature 3 may actually extend back this far on the floor (at the beginning of the level) and not 7cm as shown on the map for level four (revised limits). ~~this would be in agreement with the map drawn in the window for level 5 already~~

Al July 18

BRANDON UNIVERSITY - Level summary

Site DjLx-1 Date July 11/86
 Recorder S. Coyston Photos B+W, Roll 4, Frame 25 - West
 Unit 117 Level 6 (25-30 cm) Location Block E
 Floor trowelled? Matrix screened?
 ✓ Shovel shaved
 Features? see feature form #3

Description of soil: tan, special deposition - clay
except for feature 3 - loam

Artifacts recovered: see below

Other materials: _____





Remarks:

Floor mostly wet (damp) when photos were taken.
 Lots of rodent disturbance.
 The one lithic is a flake - Knife River Flint - possibly retouched.

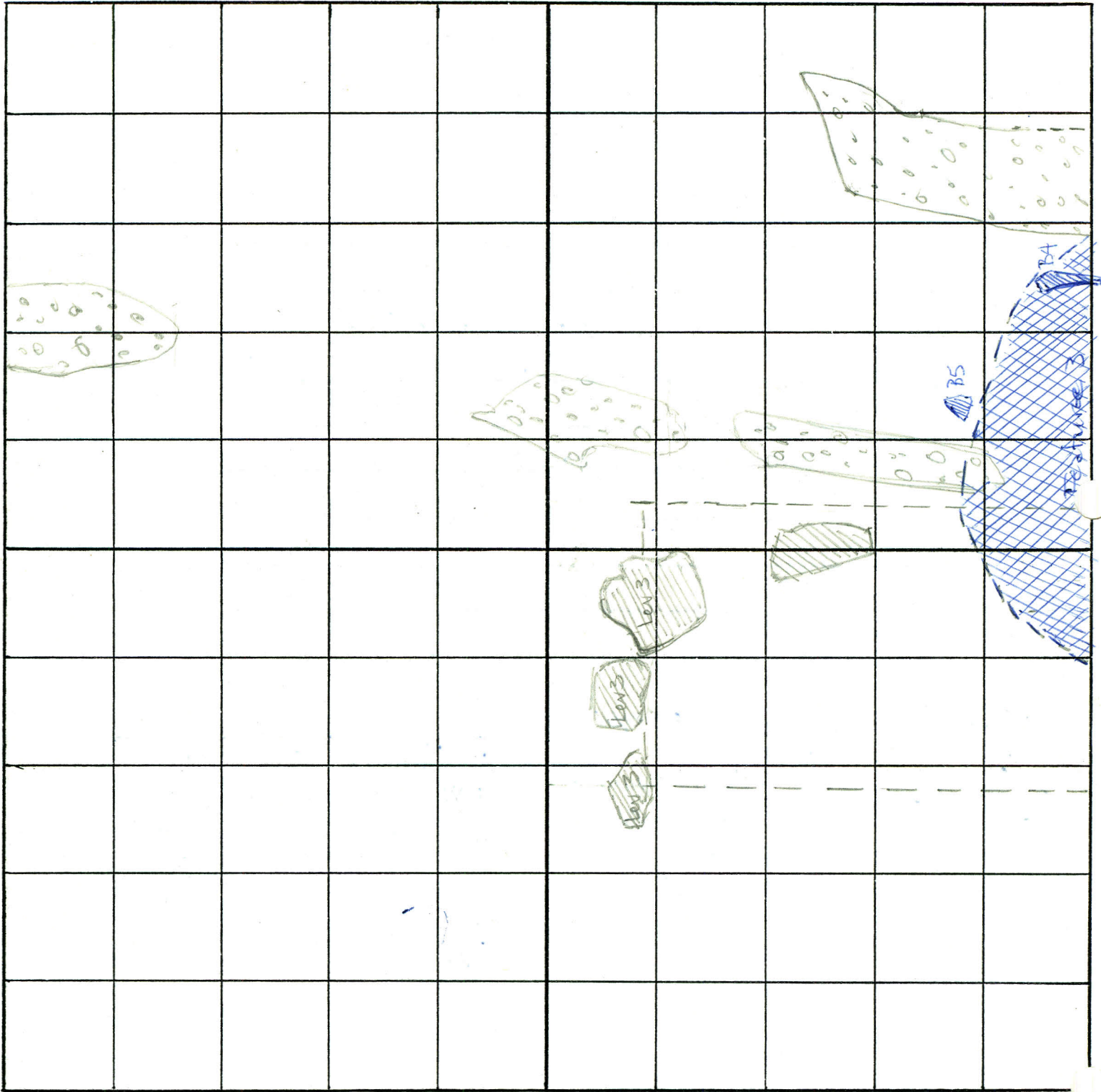
9 10
3 20

	lithic	ceramic	bone
NEW	—	—	10
NE	—	2	20
SE	1	—	3
SW	—	—	9
Total	1	2	42

DjLx-1
Block E
Unit 117
Lev. 6 (25-30 cm B.S.)
July 11/88

-  FCR
-  rodent disturbance
-  medium brown, sandy loam
-  light tan clay, glacial deposition

Grid
North
↑



BRANDON UNIVERSITY - Level summary

Site DjLx-1 Date July 11/88
 Recorder S. Coyston Photos B+W Roll 4, Frame 29 West
 Unit 117 Level 7 (30-35cmBS) Location Block E
 + shovel sherd
 Floor trowelled? Matrix screened?
 Features? See feature form 3.

Description of soil: clay-

Artifacts recovered: see below

Other materials: _____

Remarks: Did not excavate the western quadrants of level 7. ~~since~~ They are going to be considered a sterile level (depth).

The eastern quads were excavated because of feature 3.

Mapping of feature 3, in the NE quad is really arbitrary.

	lithic	ceramic	bone
NW	not excavated	—	—
NE	—	—	3
SE	—	3	7
SW	not excavated	—	—
total	—	3	10

DjLx-1

Block E

Unit 117

Level 7 (30-35 cmbs)

July 11/88



FLR



light tan clay, glacial deposition



radient disturbance

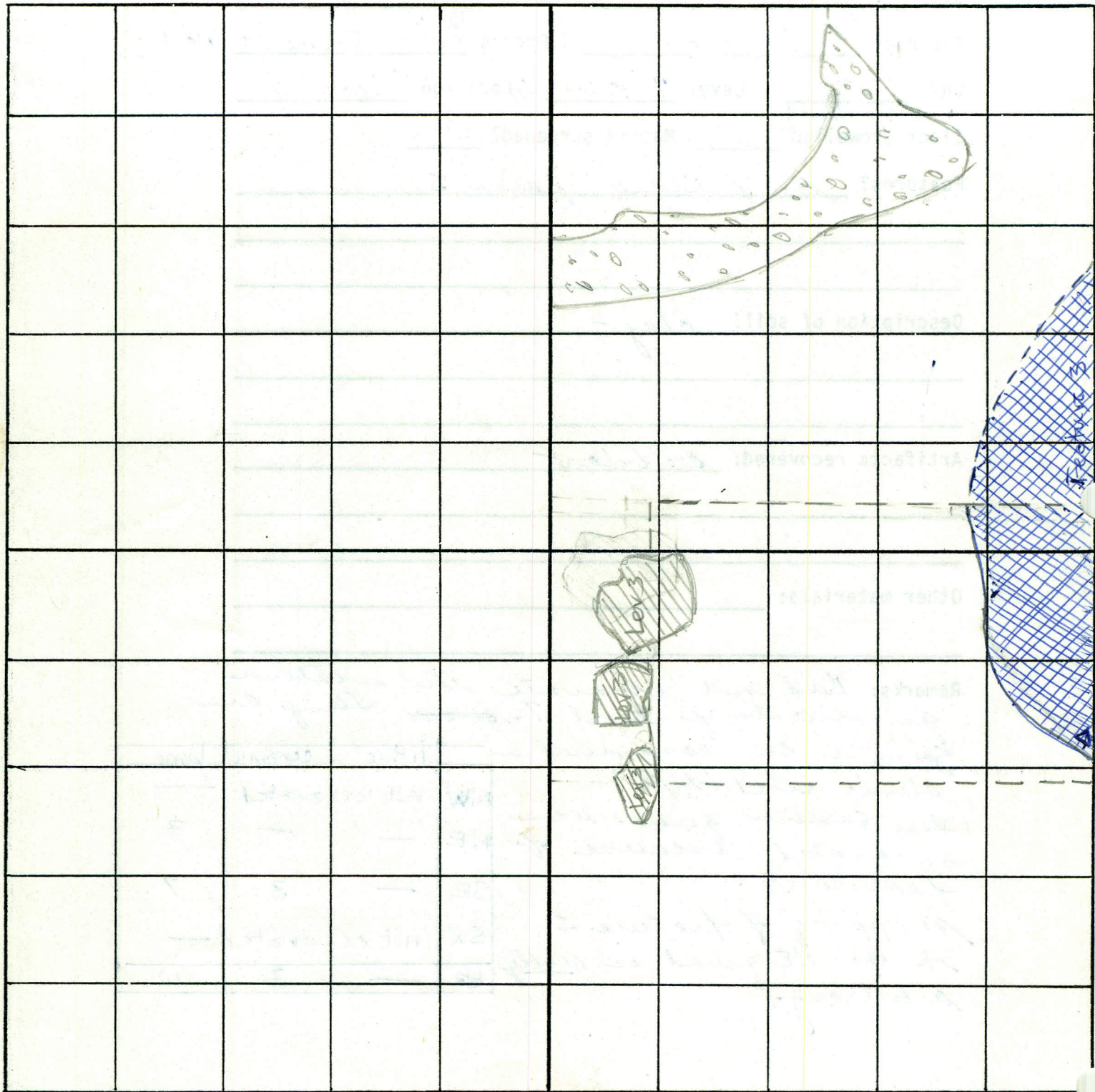


- dark brown, sandy loam



- charcoal

Grid North



BRANDON UNIVERSITY - Level summary

Site DjLx-1 Date July 11/88
 Recorder S. Coyston Photos B+W Roll 4, frame 31 west.
 Unit 117 Level 8 (35-40cmBS) Location Block E
 Floor trowelled? Matrix screened?
 + Shovel Shaved
 Features? _____

Description of soil: tan silty clay

Artifacts recovered: see below

Other materials: _____

Remarks: Last level excavated - excavated only the eastern quadrant.
Level 8 is below feature 3 ie - it is non-existent at this depth.

de.

	lithic	ceramic	bone
NW	not excavated		
NE	0	0	0
SE	0	0	3
SW	not excavated		
total	-	-	3.

DjLx-1


Block E

Unit 117

Level 8 (35-40 cm BS)

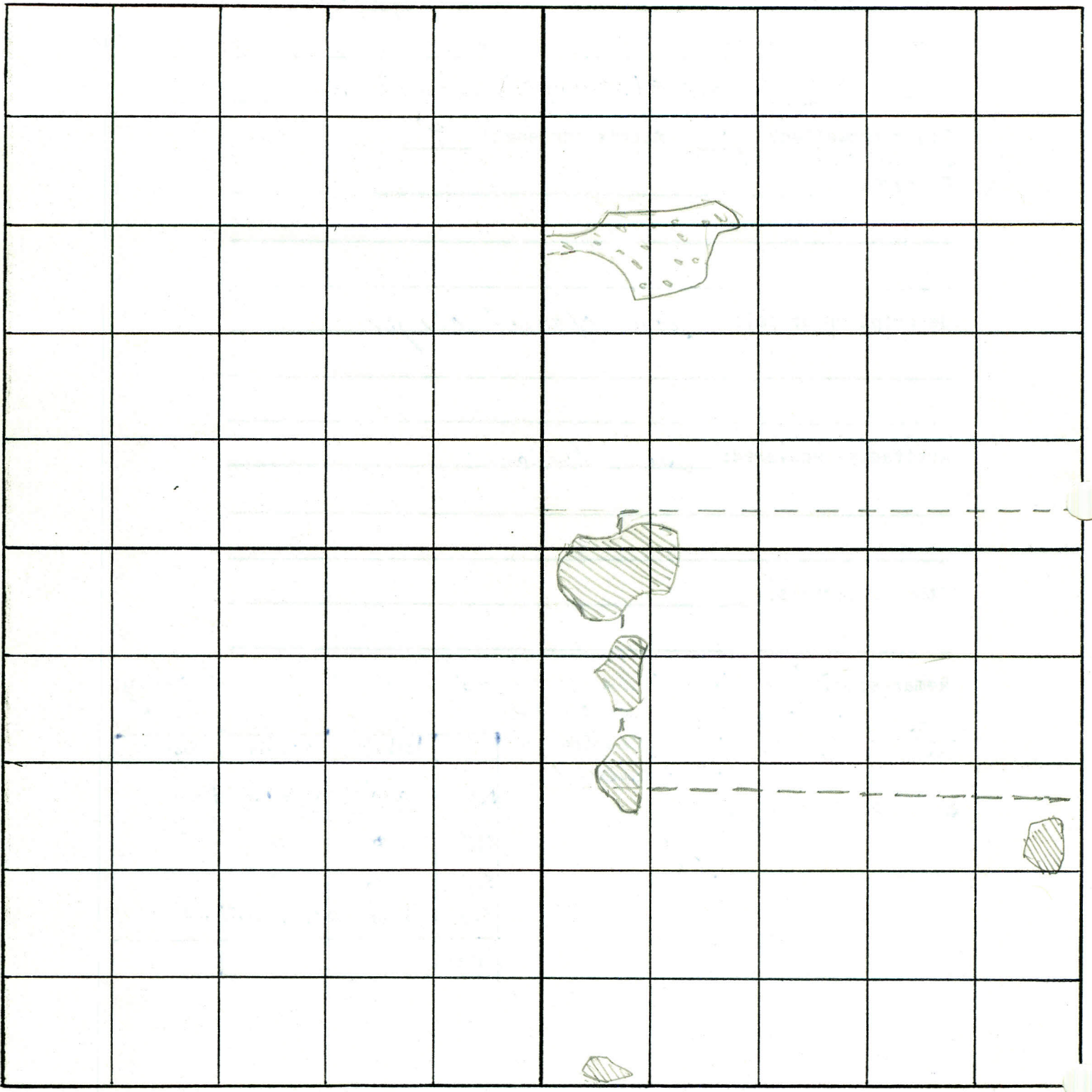
 FCR

 light tan clay - glacial deposition

 rodent disturbance

Grid North
↑

July 25/88



BRANDON UNIVERSITY - Level summary

Site DjLx-1 Date July 11/88

Recorder S. Coyston Photos _____

Unit 117 Level 9(40-45cm BS) Location Block E

Floor trowelled? Matrix screened?

Features? ✓

Description of soil: clay - tan - granit deposition

Artifacts recovered: nothing

Other materials: _____

Remarks:

Photos of Feature 3: Btw Roll 4 frame 2 - North
" " " 3 - South
" " " 4 - West
Colour Roll 3 frame 21 - West
22 - South
23 - North.

Excavated only the window in the SE quadrant.



BRANDON UNIVERSITY

Unit Summary Record

Site No. DjLx-1 Unit No. 117 Levels Excavated 1-8 (9)* NB

Depth from Surface 40 cm Depth from Datum _____

Excavator(s) Shannon Coyston Date July 20 / 88

Excavation Method(s) Level one & two trowelled only - level 2
due to the presence of feature #7. Levels 3-8 shovelled &
trowelled except where windows were opened only the ~~shovel~~ trowel was
used

Summary Deposits (vertical profile on back) Top humus layer,
medium brown sandy loam to c. 20 cm B.S. except
at feature 3 -> 35 cm B.S. Loam is followed by
tan, glacial clay deposits. The loam in the NW
quad goes only to c. 15 cm B.S. ^(on the west wall) & the clay starts higher here.

Summary of Disturbance Root disturbance and a lot of
rodent disturbance - especially after level 3.

Summary of Recoveries: Assortment of lithics, ceramics & bone
material" including a C14 sample & a soil sample & 2 rim shreds -
also FCR ~~from~~ from level 3 & levels below. (level 3)

Photo (Ref.) B+W - Roll 2: 4, 6, 15. Roll 4: 10, 19, 22, 25, 29, 31

Feature (Ref.) Feature 7 - likely a hearth (see feature form #1)

Feature 3 - possible bailing pit (see feature form #3)

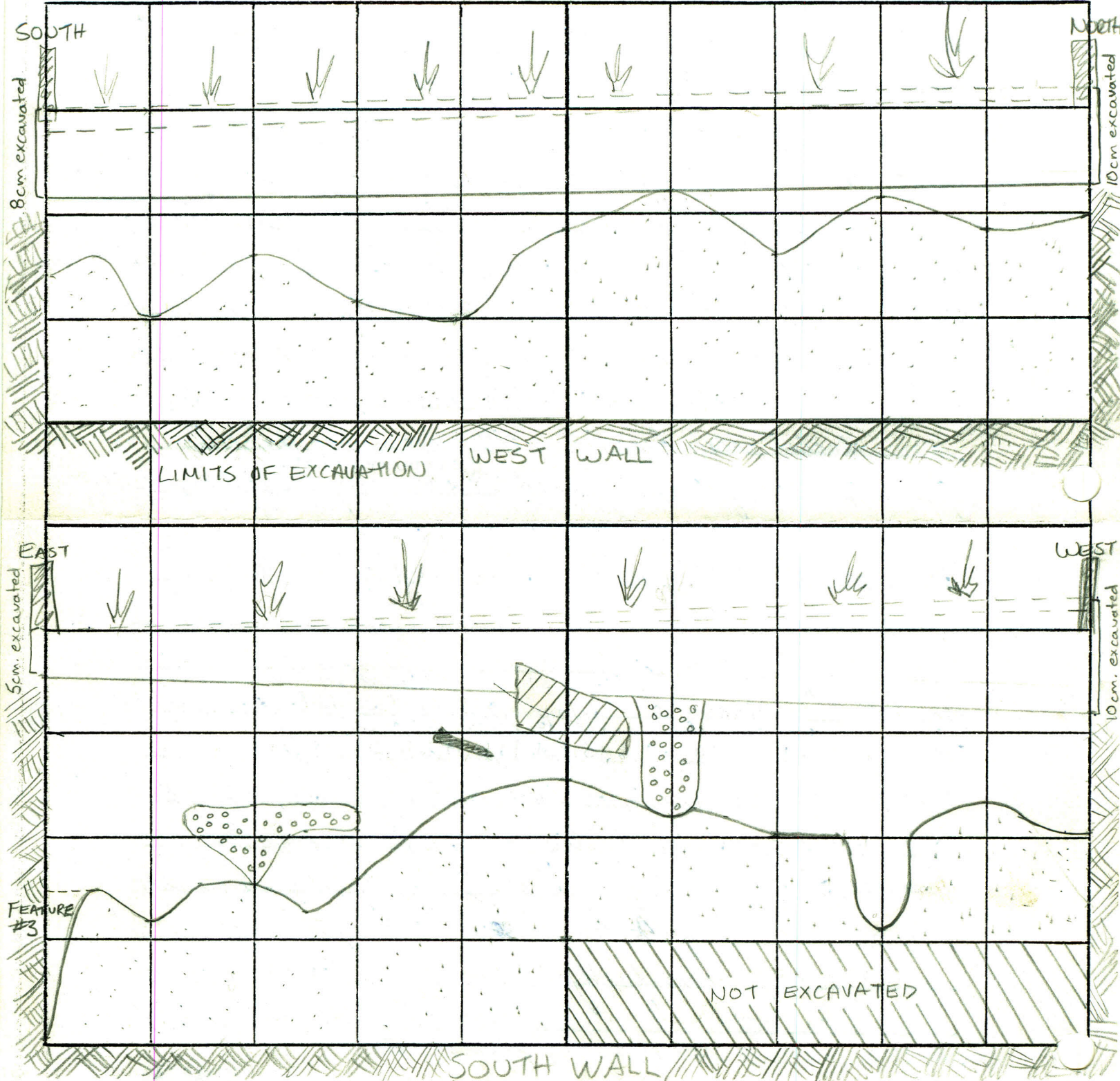
Remarks: Lot of cultural material, mostly very small bone
fragments in the top ⁴ levels (~~20~~ cm B.S.) after which
point & drops considerably - i.e. bone totals 166 or greater to
less than 100. There was some cultural material, but
not a lot, to come out of feature 3.

^{NB*} the window opened up in the SE quadrant was excavated to level 9 (45 cm B.S.). Levels 7 & 8 only the eastern quadrants were excavated.

WEST & SOUTH WALL SOIL PROFILES - 20/7/88 L.D.
 SCALE 1:3

Grid North
 ↑

0 10 20 30 CM



- = humus layer previously excavated
- [diagonal lines] = medium-brown / sandy loam
- [dots] = clay / STERILE
- [solid black] = bone

- [dots in box] = rodent disturbance
- [diagonal lines] = FCR.

LIMITS OF EXCAVATION