



BRANDON UNIVERSITY

Unit Summary Record

Site No. DjLx1 Unit No. 113 Levels Excavated 7

Depth from Surface \_\_\_\_\_ Depth from Datum \_\_\_\_\_

Excavator(s) PHILLIP M. Date 13.7.88

Excavation Method(s) Trowelling, shovel-shaving  
and screening

Summary Deposits (vertical profile on back) There is a thin  
top soil, in the middle is the organic soil and below is  
the glacial clay.

Summary of Disturbance IT'S PROBABLY ROOTS ONLY

Summary of Recoveries: TWO PROJECTILE POINTS, ONE RIM SHELD,

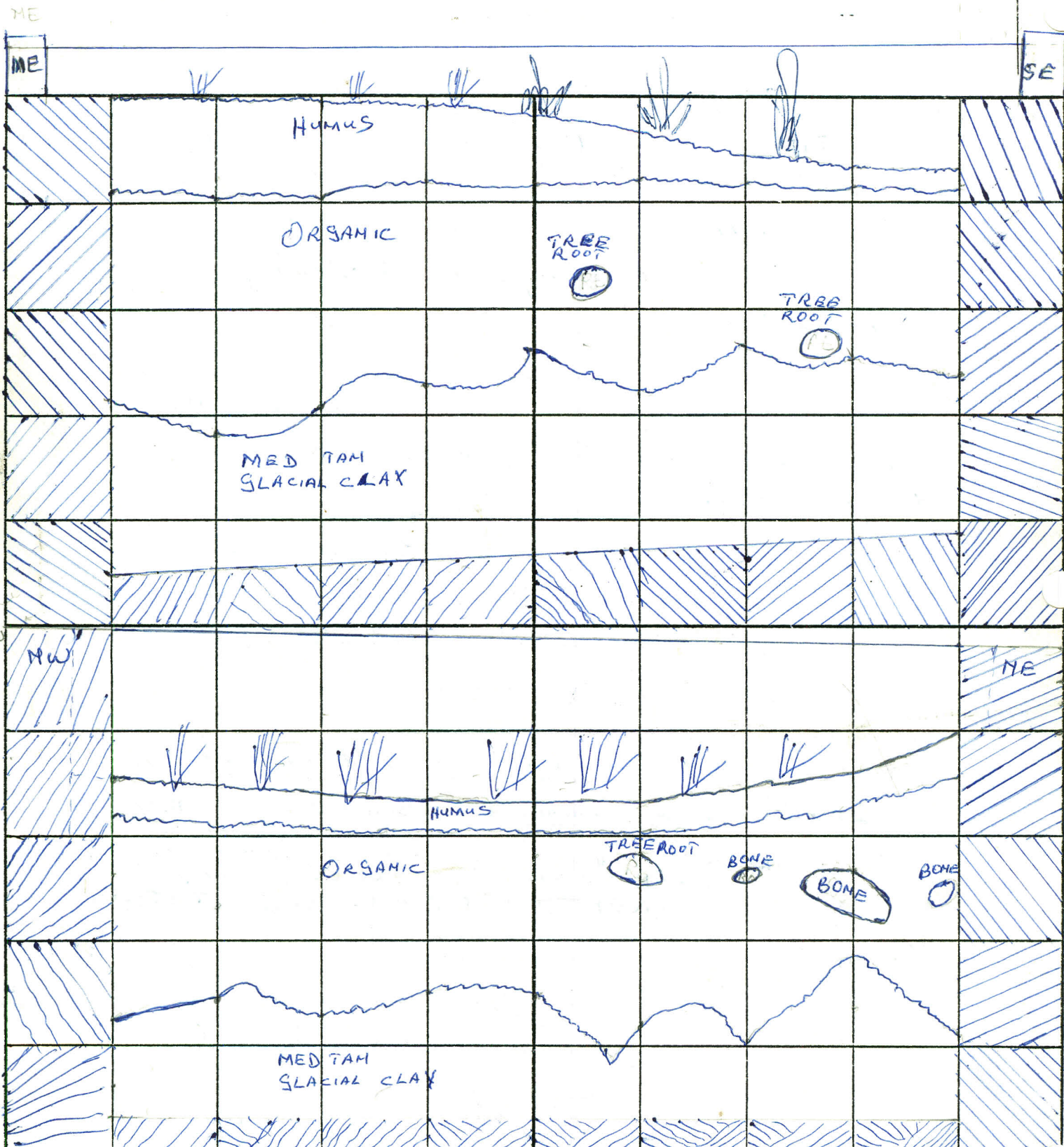
ONE ~~S~~ PIPE FRAGMENT, CRANIAL BONE FRAGMENTS and other BONES  
LEV. 1 ROLL 3 NUMBER 14 LEV. 2 ROLL 3 NUMBER 18 LEV. 3 ROLL 3  
NUMBER 26 LEV. 4 ROLL 3 NUMBER 32 LEV. 5 ROLL 3 NUMBER 33  
LEV. 6 ROLL 4 NUMBER 0, LEV. 7 ROLL 4 NUMBER 6

Feature (Ref.) x ADJACENT TO FEATURE TWO AT LEVEL  
4.

Remarks: x


P.M

Grid North  
↑



~~EAST~~ - WALL PROFILE (ABOVE)  
NORTH WALL PROFILE (BELOW)

SCALE 1:5



Phillip M.

BRANDON UNIVERSITY - Level summary

Site DJLX 1 BLK "E" Date 5.7.88  
 Recorder Phillip M. Photos Roll 3, NUMBER 14  
 Unit 1, 3 Level 1 Location BLK "E"  
 Floor trowelled?        Matrix screened? ✓  
 Features? N/A.

Description of soil: Humus

Artifacts recovered: SEE CAT FORM

Other materials: Unidentifiable bones, body sheets and flakes

Remarks: Method of alternating shovel-shaving and trowelling was used.

	LITHICS	CERAMICS	BONE
NW	1	-	5
NE	2	1	60
SE	-	-	14
SW	2	1	35
TOTAL	5	2	114

DJLX 1 BLK "E"

UNIT 13

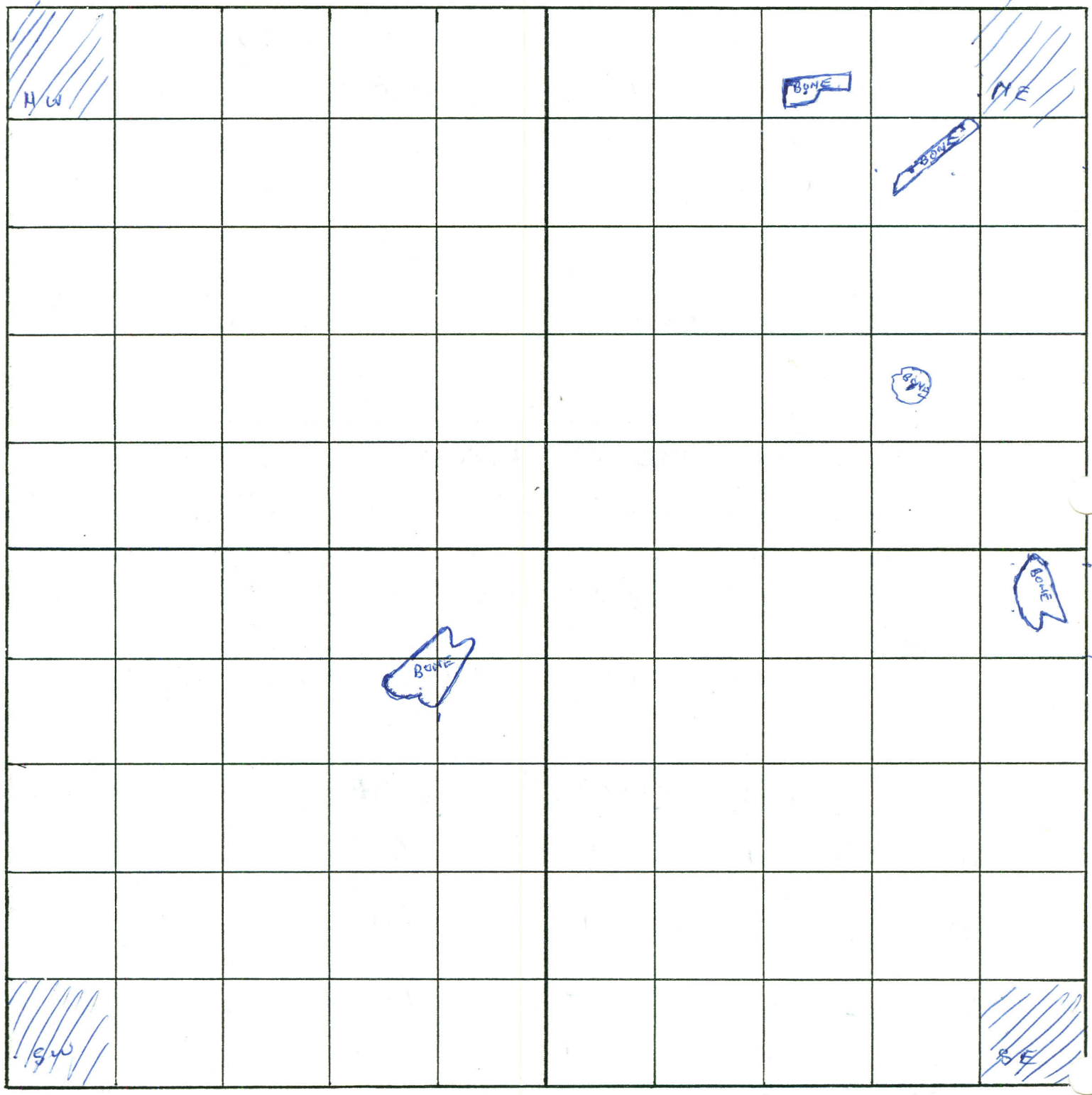
Level 1

Philip M.

5.7.88

 UNEXCAVATED

Grid North  
↑



BRANDON UNIVERSITY - Level summary

Site DjLx 1 Date 6.7.88  
 Recorder Phillip M. Photos Roll 3 NUMBER 18  
 Unit 113 Level 2 Location BLOCK "E"  
 Floor trowelled?        Matrix screened? ✓  
 Features?       

Description of soil: DARK/MED BROWN SANDY LOAM

Artifacts recovered: 2-14 (First phalange), 2-15 (Teeth)  
2-16 a bone, 2-17 (bone)

Other materials: Unidentified bones, lithic flakes  
and one piece of ceramic body sherd.

Remarks:

	<u>LITHICS</u>	<u>CERAMICS</u>	<u>BONE</u>
<u>NW</u>	<u>2</u>	<u>4</u>	<u>70 66</u>
<u>NE</u>	<u>7</u>	<u>2</u>	<u>71</u>
<u>SE</u>	<u>2</u>	<u>1</u>	<u>28</u>
<u>SW</u>	<u>1</u>	<u>3</u>	<u>44</u>
<u>TOTAL</u>	<u>12</u>	<u>9</u>	<u>209</u>



Dj LX.1 BLK "E" UNIT 113

LEVEL 3

BRANDON UNIVERSITY - Level summary

PHILLIP.M

Site Dj LX1 Date 7.7.88  
Recorder Phillip.M Photos ROLL 3, NUMBER 26  
Unit 113 Level 3 Location BLOCK "E"  
Floor trowelled?  Matrix screened?   
Features? \_\_\_\_\_

Description of soil: Dark loamy soil

Artifacts recovered: one projectile point (P.P)  
(3-5), one rim sherd (3-12), and  
a vertebrate bone (fragmented) 3-9A and 3-9B

Other materials: Five cracked rocks, Lithic flakes  
ceramic body sherds and unidentifiable bone fragments

Remarks: The level had a lot of limestone and some roots.

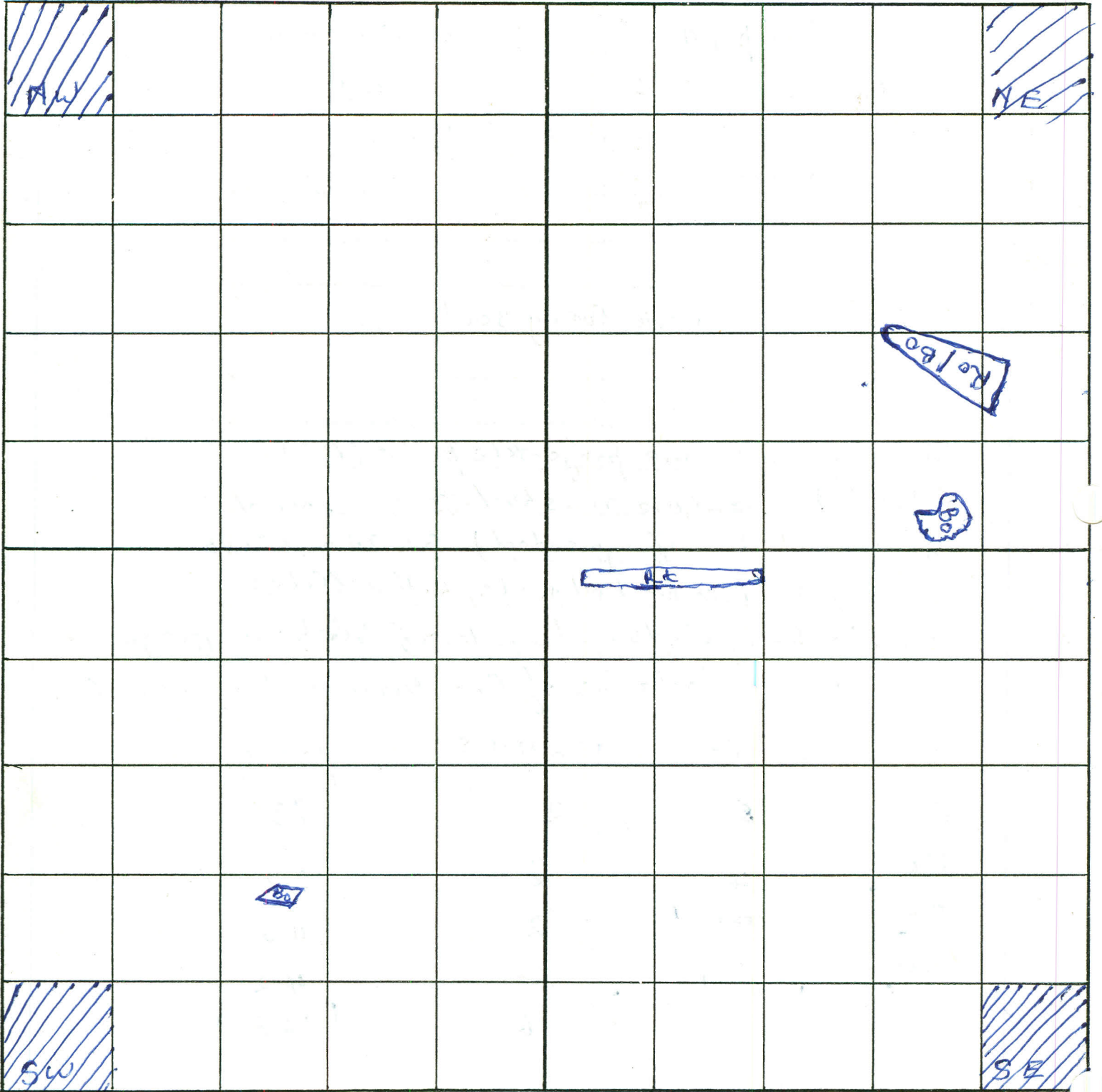
	LITHICS	CERAMICS	BONE
NW	5	2	73
NE	4	2	27
SE	<del>4</del> 1	2	46
SW	1	-	42
TOTAL	11	6	188

DJLX1 BLK"E" UNIT 113 LEVEL 3  
PHILLIP.M.



 : UNEXCAVATED

Rt : ROOT.  
Bo : BONE  
Ro : ROCK





BRANDON UNIVERSITY - Level summary

Site DjLX 1 Date 11.7.88  
 Recorder PHILLIP M. Photos Roll 3 NUMBER 32  
 Unit 113 Level 4 Location BLK "E"  
 Floor trowelled?  Matrix screened?   
 Features? —

Description of soil: LIGHT COLOURED SOIL

Artifacts recovered: Vertebrate frag (4-1), Bone (4-2)  
CALCANEUS (4-3), MALEOLUS, METACARPAL,  
CRANIAL BONE (4-16), pipe piece (4-17)

Other materials: UNIDENTIFIABLE BONES, LITHIC FLAKES  
CERAMIC BODY SHEAR and FIRE CRACKED ROCK.

Remarks:

	LITHICS	CERAMICS	BONES
NW	5	3	60
NE	3	8 1	22
SE	1	—	21
SW	4	—	47
TOTAL	13	4	150



BRANDON UNIVERSITY - Level summary

Site DjLx1 Date 12.7.80

Recorder PHILLIP.M Photos Roll 3, NUMBER 33

Unit 113 Level 5 Location BLOCK "E"

Floor trowelled?  Matrix screened?

Features? —

Description of soil: Yellow silt with some dark patches of loam

Artifacts recovered: one identifiable bone (5-1)

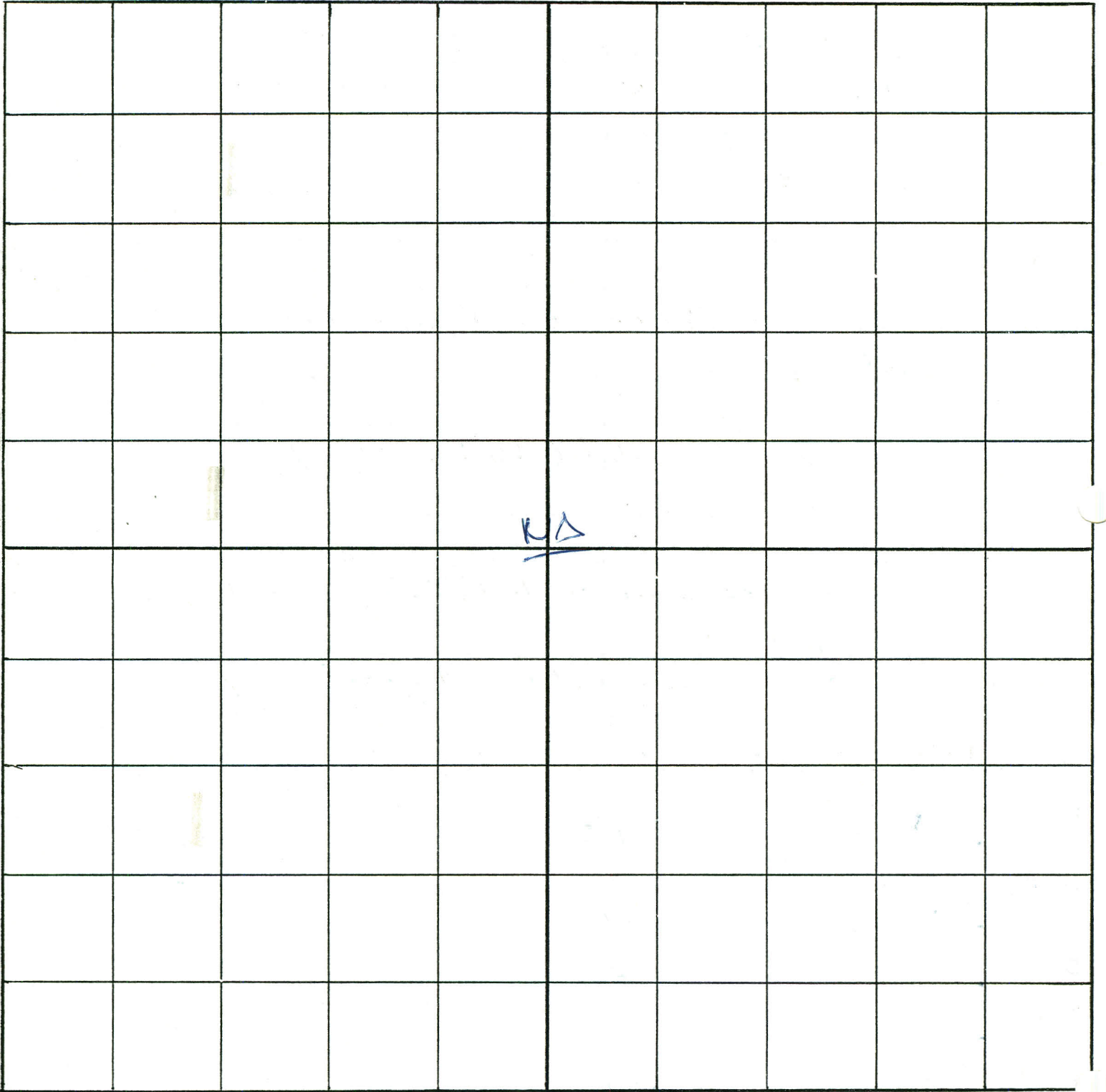
Other materials: one ident unidentifiable bones and 2 lithic flakes

Remarks: Shovel-shaving and trowelling were used

2  
1/2

	LITHICS	CERAMICS	BONES
NW	2	—	15
NE	—	—	14
SE	—	—	8
SW	—	—	2
TOTAL	2	—	39

Grid  
North



BRANDON UNIVERSITY - Level summary

Site DjLX.1 Date 12.7.88  
 Recorder Phillip.M. Photos ROLL 4 NUMBER 0  
 Unit 113 Level 6 Location BLOCK "E"  
 Floor trowelled? — Matrix screened? ✓  
 Features? —

Description of soil: Yellow silt with dark loam patches

Artifacts recovered: NONE

Other materials: unidentifiable bones were recovered in SW QUAD.

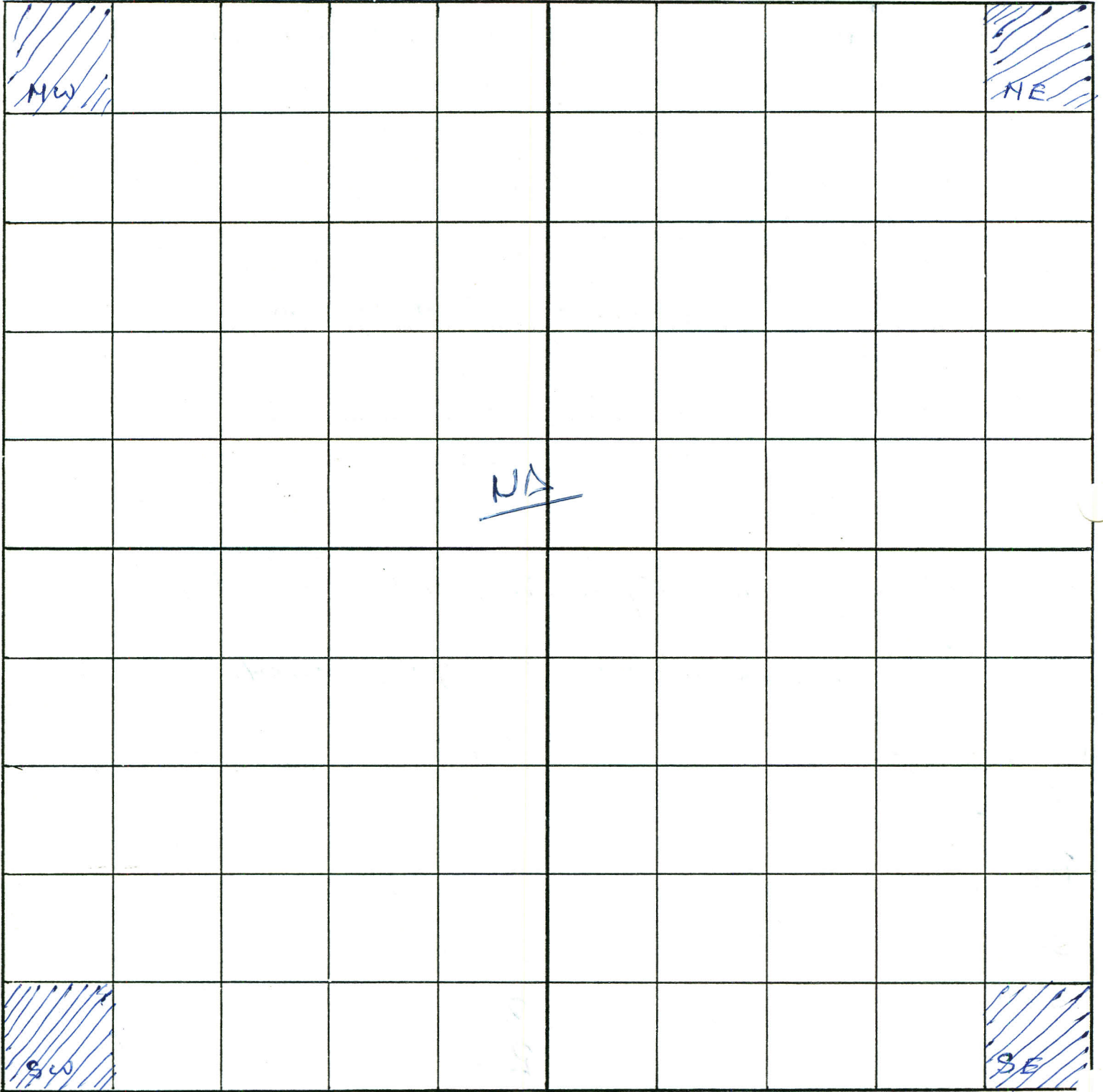
Remarks: Trowelling and shovel-shaving were used.

	LITHICS	CERAMICS	BONES
NW	—	—	—
NE	—	—	—
SE	—	—	—
SW	—	—	2
TOTAL	—	—	2

DJLX-1 BLOCK "E" UNIT 113 LEVEL SIX.  
PHILLIP. M.

 : UNEXCAVATED.

Grid  
North  
↑



BRANDON UNIVERSITY - Level summary

Site DjLx 1 Date 13.7.88

Recorder PHILLIP M. Photos \_\_\_\_\_

Unit 113 Level 7 Location BLK "E" 11

Floor trowelled? \_\_\_\_\_ Matrix screened? ✓

Features? \_\_\_\_\_

Description of soil: yellow silt with some dark patches of loam

Artifacts recovered: None

Other materials: one lithic flake, one ceramic body sherd and a few unidentifiable bones.


Remarks: The level was shovel-shaved and trowelled

	LITHIC	CERAMIC	BONE
NW	1	0	-
NE	-	0	-
SE	-	0	-
SW	1	0	-
TOTAL	1	1	3

DJLX.1 BLK<sup>N</sup>E " UNIT 113

LEVEL SEVEN (30-35CM)

PHILLIP.M.

 = UNEXCAVATED  
RE : ROOT.

Grid  
North  
↑

