

BRANDON UNIVERSITY - Level summary

Site DjLx-1 (Lovstrom)

Date June 23/88

Recorder S. Coyston

Photos B+W Roll 2, #34 (Floor wet after rain)

Unit 137

Level I (0-5cm B.S.)

Location Block E

Floor trowelled?

Matrix screened?

\* shovel shaved

Features? \_\_\_\_\_

Description of soil: dark brown, sandy loam topped with humus.

Artifacts recovered: see below - also five cracked rocks was collected from the unit

Other materials: \_\_\_\_\_

Remarks: Bone fragments in Bag 1 and ceramic neck sherd in Bag 2 were found above level one in disturbance caused by an ant hill.

Bagged a rim sherd and 2 pieces (very small) of ceramic which looks sort of like the pseudo-slipped sherds taken from other units except that the colour continues through the sherd in some places. They are sort of a red colour, almost fluorescent in a way.

	lithic	ceramic	bone
NE	—	4	41
SE	—	3	38
SW	—	—	35
NW	2	7	98
<u>totals</u>	<u>2</u>	<u>14</u>	<u>212</u>

The high number of bone fragments and ceramics in the NW quadrant, as compared to the other quadrants in this unit, is most likely due to disturbance as noted above.

The disturbance area (ant hill) was removed first + then the unit was excavated with a level floor.

S.C.



BRANDON UNIVERSITY - Level summary

Site DjLx-1 Date June 24/88  
 Recorder S. Coyston Photos Roll #3, B+W, Frame #5.  
 Unit 437 Level 2(5-10cmB) Location BK-E  
 Floor trowelled?  Matrix screened?   
 Features? \* shovel shaved

Description of soil: dark brown, sandy loam

Artifacts recovered: see below - lithics include  
(BAG 21) a retouched flake of Knife River Flint. Ceramics include a  
small piece of pseudo slip (BAG 22), and a rim sherd w/ an s-curve and  
 Other materials: Fabric impressions (BAG 8).

↓ FCR collected by quadrant.

Remarks: One Bone was pedestalled → it is not identifiable but may be part of the feature evident in adjacent units.

Bone fragments at this level were found ~~to be~~ in vertical, horizontal, ↓ dipped orientations.

The FCR, I would say, was slightly less than what was found in the adjacent unit to the south (136).

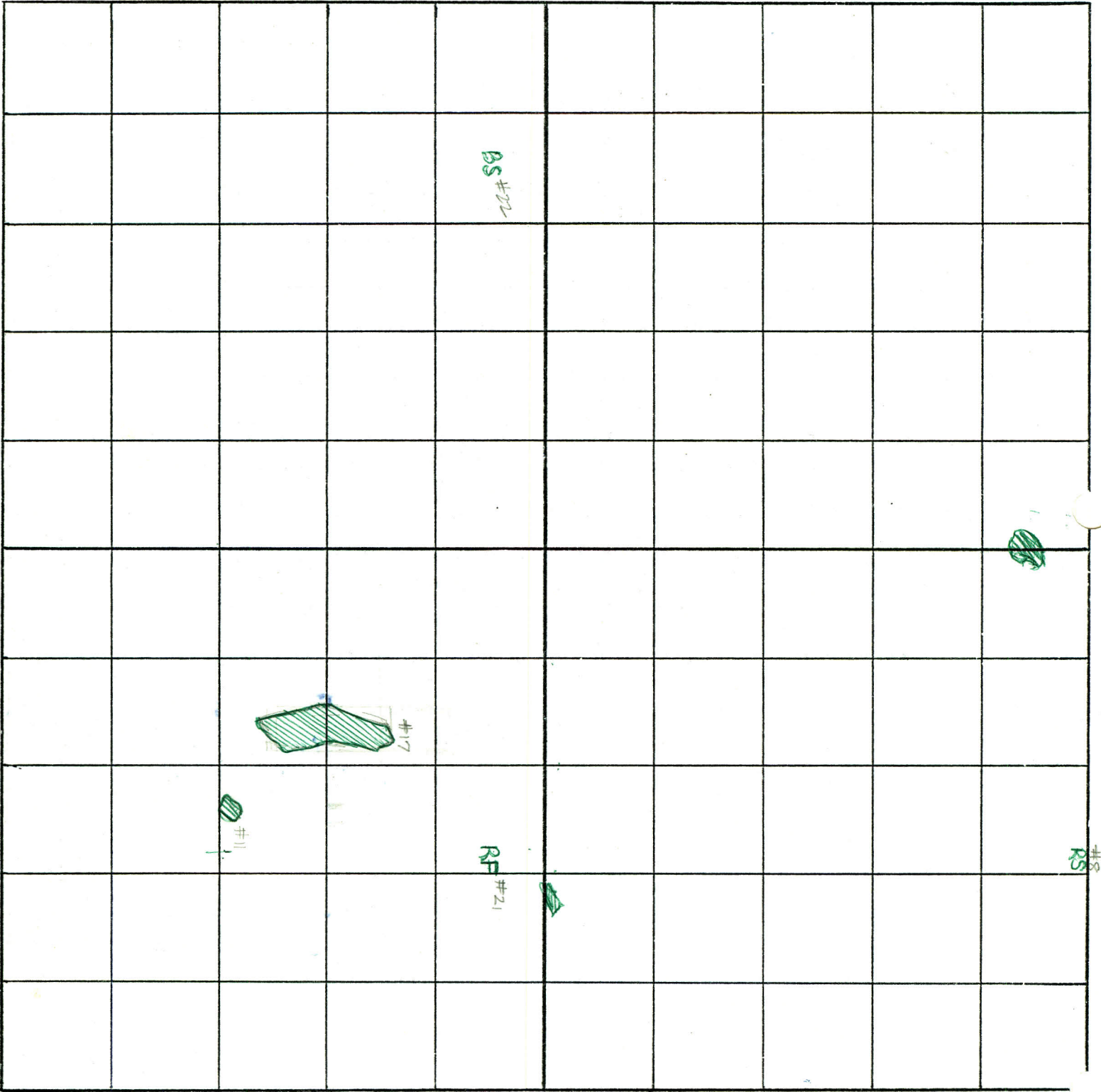
	lithic	ceramic	bone
NE	1	3	115
SE	2	8	132
SW	2	4	116
NW	3	6	159
Totals	8	21	522

Sc. June 28/88

Grid  
North  
↑

NE

 - Bone



BS #22

#17

#11

RF #21

#20

BRANDON UNIVERSITY - Level summary

Site Dyke-1 Date July 7/88  
 Recorder km Photos Roll #3, #23  
 Unit 137 Level 3 Location Block E  
 Floor trowelled?  Matrix screened?   $\frac{1}{4}$ " screen  
 Features? none

Description of soil: clay, silt blend

Artifacts recovered: 11 identifiable bone -  
mostly Bison, a projectile point

Other materials: fire cracked rock

Remarks: Soil seemed to be homogenous  
 → mottled clay and silt throughout. Root disturbance occurs throughout unit with larger roots in SW quadrant. A rodent burrow was also located in SW quadrant. It began to appear at 13 cm. A piece of FCR and a large bone fragment are surfacing in the SE quadrant.

Quad.	Lithic	Ceramic	Bone
NW	1	3	36
NE	/	/	54
SE	/	1	56
SW	2	1	37
Totals	3	5	183

July 7/88 / km



BRANDON UNIVERSITY - Level summary

Site Dilx-1 Date July 8, 1988  
 Recorder LM Photos Roll #3, #28  
 Unit 137 Level 4 Location Block E  
 Floor trowelled?  Matrix screened?  1/4" screen  
 Features? None

Description of soil: brown silt with clay  
mixing in

Artifacts recovered: 3 identifiable bones

Quad	Lithic	Ceramic	Bone
NW	/	/	7
NE	/	/	11
SE	/	/	15
SW	/	/	40
Total	/	/	73

Other materials: FCR, unidentifiable bone  
Fragments

Remarks: Soil is still a silt-clay mixture, fairly well blended. Grass roots have diminished but tree roots are increasing. A tree root extends from SE corner to the middle of the west wall. A bone fragment is protruding from the south wall. It goes into the next unit.

Not much was found at this level with the highest concentration of bones occurring in the SE quadrant (~~40~~ pieces).

There is still rodent disturbance. The rodent burrow in the SE quadrant still has a sandy texture and is still quite pebbly.

The unit was shovel shaved throughout.  
 July 8/88  
 LM





BRANDON UNIVERSITY - Level summary

Site DJLx 1 Date 14.7.80  
 Recorder Phillip MA. Photos ROLL 4 NUMBER 12  
 Unit 137 Level 35 Location BLK "E"  
 Floor trowelled?        Matrix screened? ✓  
 Features?       

Description of soil: clay.


Artifacts recovered: one bone, probably from a rodent

Other materials: unidentifiable bones and ceramic body sherds.

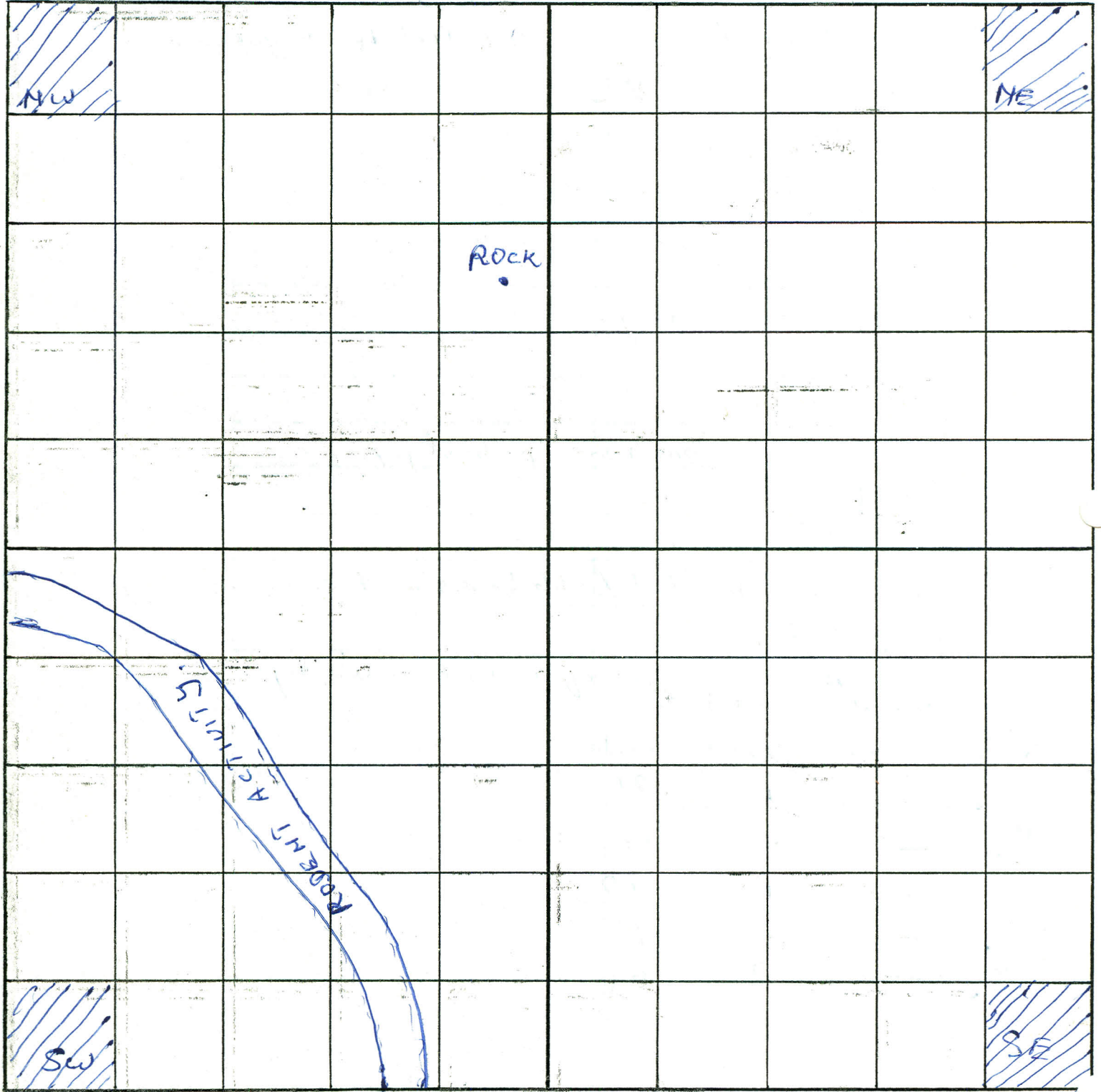
Remarks: There were signs of rodent activity. Also there were roots.

QUAD	LIGNIC	CERAMIC	BONE
NW	—	1	21
NE	—	—	17
SE	—	1	10
SW	—	—	18
TOTAL	—	2	66

DJLX 1 BLK "E" UNIT 137  
LEV. FIVE Phillip M.

 : UNEXCAVATED

Grid North  
↑



BRANDON UNIVERSITY - Level summary

Site Djlx-1 Date July 19/88

Recorder LORI DUECK Photos \_\_\_\_\_

Unit 137 Level 6 & 7. Location BLOCK E  
(30-35cmBs)

Floor trowelled? \_\_\_\_\_ Matrix screened? \_\_\_\_\_

Features? \_\_\_\_\_

Description of soil: \_\_\_\_\_

Artifacts recovered: \_\_\_\_\_

Other materials: \_\_\_\_\_

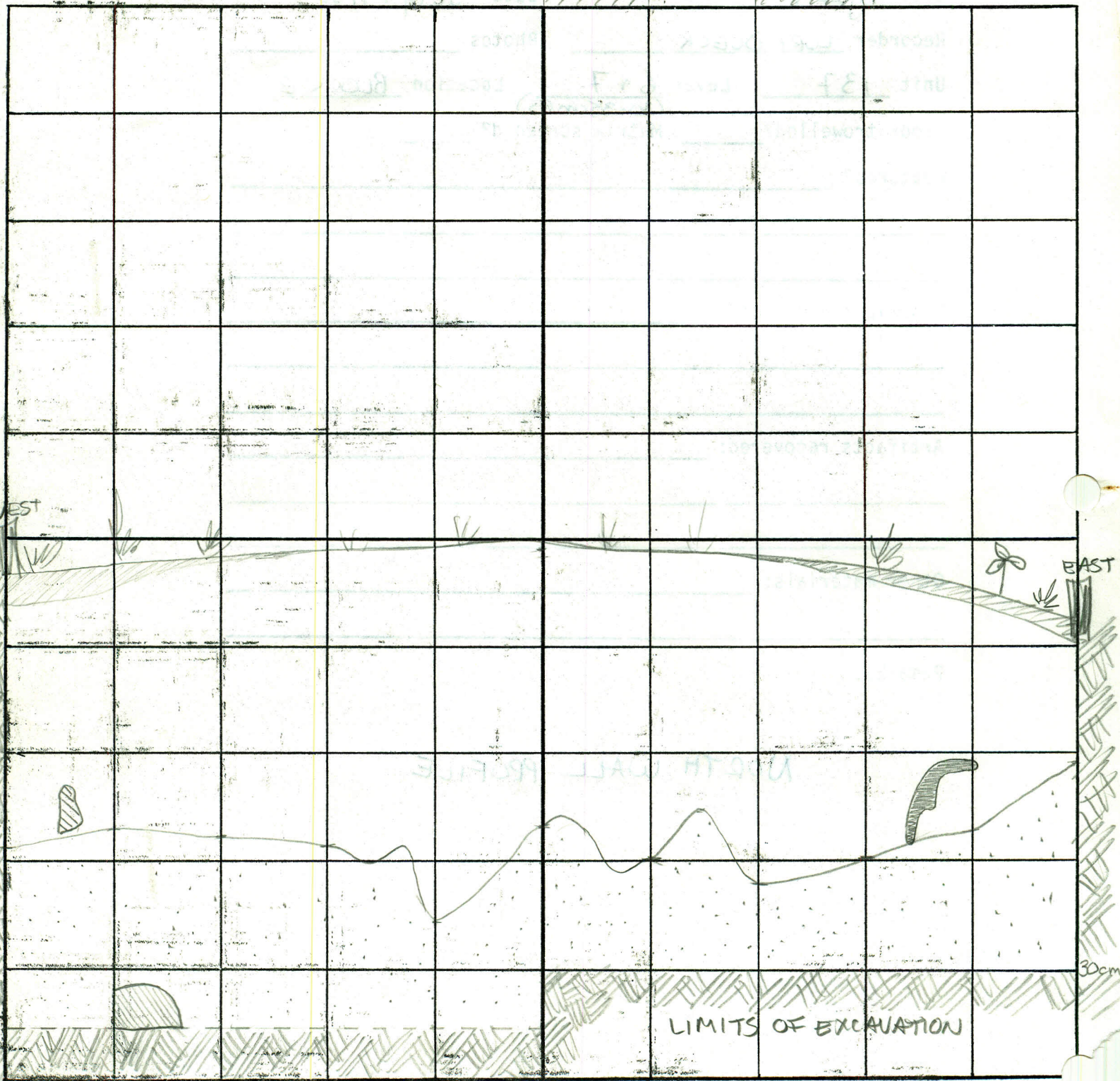
Remarks:

NORTH WALL PROFILE

NORTH WALL - 19.7.88 LD

SCALE 1:5

0 10 20 30cm



1 sq = 10cm.

- = humus
- = clay
- = rock
- = medium brown / sandy loam
- = bone

BRANDON UNIVERSITY - Level summary

Site Djebel Date July 19/88.

Recorder LORI DUECK Photos \_\_\_\_\_

Unit 137 Level 6 x 7 Location Block E  
(30-35cm BS)

Floor trowelled? \_\_\_\_\_ Matrix screened? \_\_\_\_\_

Features? \_\_\_\_\_

\_\_\_\_\_

\_\_\_\_\_

Description of soil: \_\_\_\_\_

\_\_\_\_\_

\_\_\_\_\_

Artifacts recovered: \_\_\_\_\_

\_\_\_\_\_

\_\_\_\_\_

Other materials: \_\_\_\_\_

\_\_\_\_\_

Remarks:

WEST WALL PROFILE


# WEST WALL - 19.7.88 LD.

Grid North



SCALE 1:5

0 10 20 30cm



1 sq = 10cm

- = humus
- = rodent burrow
- = medium brown/sandy loam
- = clay

LIMITS OF EXCAVATION.



BRANDON UNIVERSITY

Unit Summary Record

Site No. Djbx-1 Unit No. 137 Levels Excavated 1 tab

Depth from Surface 30 cm Depth from Datum /

Excavator(s) S Coyston / Maclean / P.H. Date July 14, 1988

Excavation Method(s) trowel, shovel, 1/4" screen

Summary Deposits (vertical profile on back) humus, dark to medium silt, claylike silt, clay

Summary of Disturbance rodent, ant, root

Summary of Recoveries: 2 rim sherds, 3 body sherds

(pseudo slip), 1 core, 1 retouch flake, 1 projectile point, 19 10 bones

Photo (Ref.) B+W + Roll 2: #34, Roll 3: #5, 23, 28, Roll 4: #2

Feature (Ref.) \_\_\_\_\_

Remarks: unit appeared to be on the outer parameter of a feature. Because of the ant and rodent activity it would be difficult to determine total context of artifacts discovered.