

BRANDON UNIVERSITY - Level summary

Site DjLx-2 (Lorstrom)

Date June 21/88

trowel is pointing south.

Recorder S. Coyston

Photos B+W Roll 2, frame # 29 - West

Unit 136 Level 2 (5-10cm) Location Block E

Floor trowelled? Matrix screened?

Features? 2 rocks in the SW area appear to belong to the feature which continues into units 117, 124 +

135 as well as being in 136 - they would be part of a circular pattern of rock

Description of soil: dark brown, sandy loam

Artifacts recovered: see below - as well as rocks as mentioned above.

Other materials: _____

Remarks: There was more small pieces of fire cracked rock - approx. 1-2cm in size - at this level as compared to the same level in unit 117 and to the level above (level 1) in this unit.

Totals of bone, ceramic and lithic are pretty much the same as the second level in unit 117.

Some Bone in feature is either horizontal, vertical, or dipped.

	lithic	ceramic	bone
NE	4	4	100
SE	5	2	128
SW	1	3	99
NW	3	3	101
totals	13	12	428

S.C.
June 22/88


BLK E DJLx-1
UNIT 136
LEVEL 2

 - Bone

 - Rock

T - tooth

Grid North
↑
NE



SS9/W19

SS-66
63-12

BRANDON UNIVERSITY - Level summary

Site DjLx-1 Date July 20/88
 Recorder S. Coyston Photos B&W Roll 5, Frame 10 (west)
 Unit 136 Level 3 (10-15cmBS) Location Block G
 Floor trowelled? Matrix screened?
 ✓ Shovel shaved
 Features? see feature form # 4

Description of soil: medium brown, sandy loam.

Artifacts recovered: see below. Included bone fragments showing butchering marks & a broken biface of Knife River flint

Other materials: _____

Remarks: Charcoal noted in all four quadrants.

- FCR bagged & given a number which was written on the rock. Proveniences for the FCR associated with the perceived perimeter of the hearth are recorded on the bag they are in.



- FCR #2 is dipped & resting on top of a dipped piece of long bone. It is a large piece of sandstone which does not appear to be modified or utilized in any way as a tool.

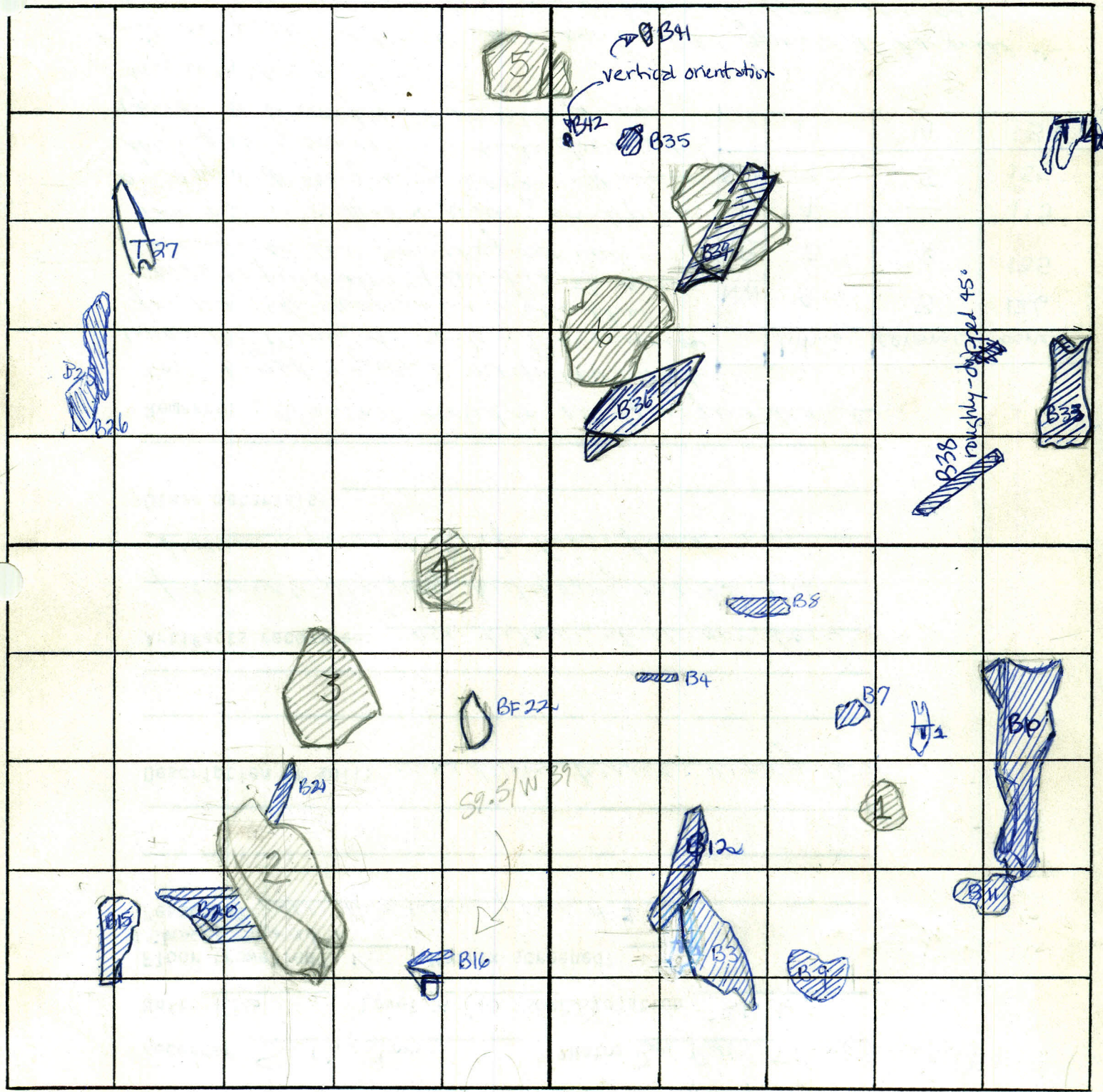
- Three pieces of bone are vertical as opposed to horizontal & dipped - bags 41 & 42 - the third bone is from the next level - 4. Don't know why.

	lithic	ceramic	bones
NW	4	3	126
NE	3	6	135
SE	4	—	115
SW	3	5	155
	14	14	531

St. July 22/88

DjLx-1
 Block E
 Unit 136
 Level 3 (10-15cmBS)
 July 20/88

 FCR
 Bone
 T - tooth



↓
 Grid North

- Bone 20
- S16/W22
- FCR 2
- S18/W25
- FCR 3
- S38/W29
- Lithic - biface
- S33/W43
- FCR 4
- S48/W40
- FCR 5
- S95/W46
- FCR 6
- S69.5/W57
- FCR 7
- S / W
- 55
- 56
- 59

64
 65
 66

MN

BRANDON UNIVERSITY - Level summary

Site DjLx-1 Date July 25/88
 Recorder S. Cayston Photos BtW, Roll 5, Frame 17, West.
 Unit 136 Level 4 (15-20 cm B.S.) Location Block E
 Floor trowelled? Matrix screened?
 + shovel shoveled
 Features? see feature form # 1

Description of soil: light tan clay; special deposition

Artifacts recovered: see below: includes a pro. pt. of Knife River flint (bag 12) found in the screen & a rimsherd (bag 22).

Other materials: Proximal end of a scapula (bag 19); FCR, possibly associated with feature 1 collected, proveniences & given a number. Proveniences given on bag not in catalogue.

Remarks:

The rimsherd found in the SW quadrant, at 16.5 cm B.S., is one which is very similar & likely part of the same vessel as the one recovered by Lait from the SW quad. of unit 135 at 19 cm B.S. The sherd is fabric impressed & part of a very large vessel.

This level has had a lot of disturbance by rodents (especially the NE & SE quads) and tree roots (SW quad.)

A lot of charcoal in the northern quads. less in the southern quads. Possibly due to disturbance??





Another large piece of FCR shell left in the SE quad goes down into level 5.

Obviously not yet sterile even though we're into the clay, but again a lot of rodent disturbance may have affected the high bone totals - look at totals for NE & SE quads.

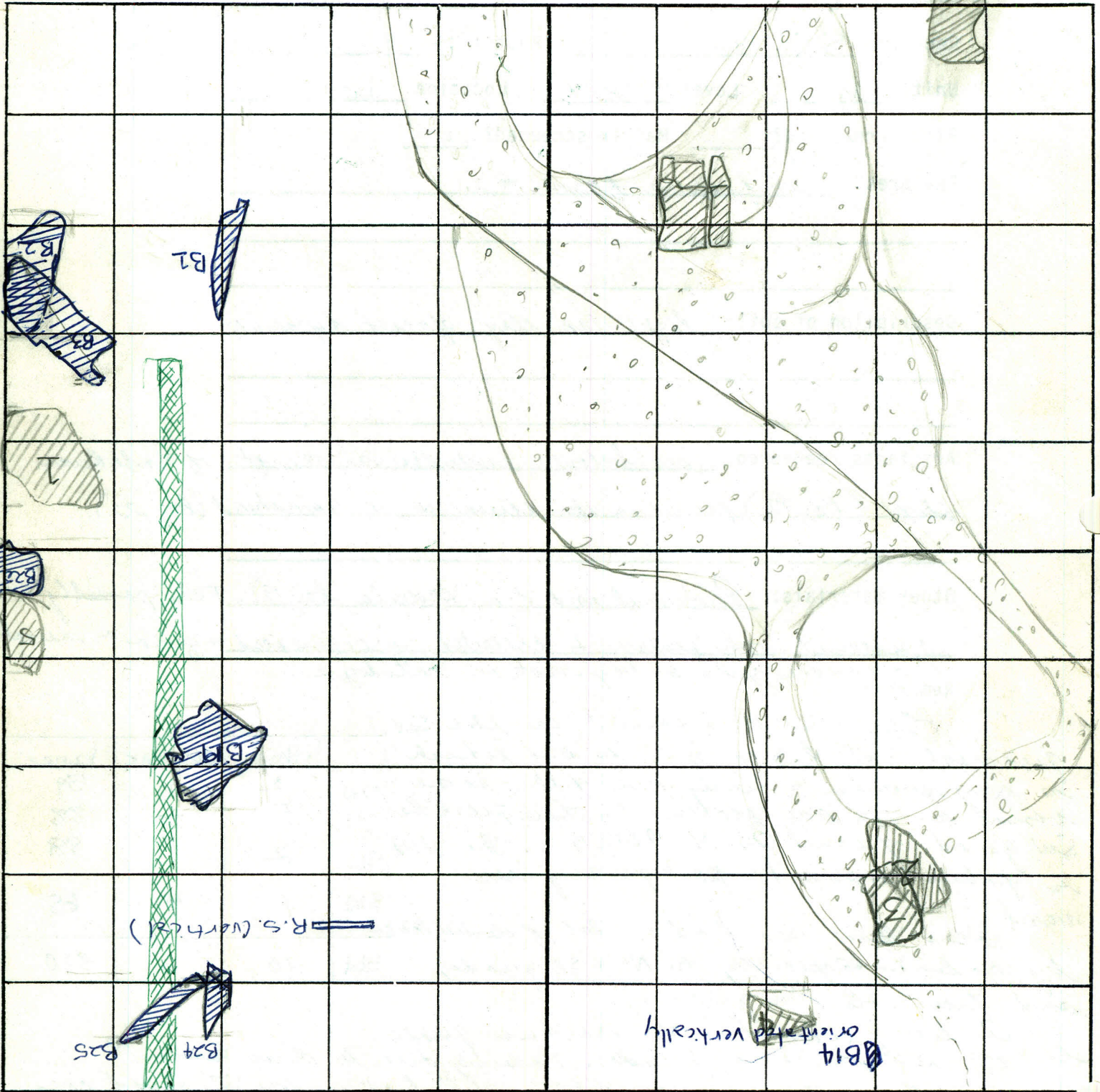
	lithic	ceramic	bone
NW	2	1	59
NE	5	—	88
SE	2	1	88
SW	1	4	65
total	10	6	300

Ac.

DjLx-1
 Block E
 Unit 136
 Level 4 (15-20cm B.S.)

-  - bone
-  - FCR
-  - Rodent disturbance
-  - tree root

Grid North
 ↑



B14 oriented vertically

BRANDON UNIVERSITY - Level summary

Site DjLx-1 Date July 27/88
 Recorder S. Coyston Photos B+W, Roll 5, Frame 21 - west
 Unit 136 Level 5 (20-25 cm B.S.) Location Block E
 Floor trowelled? Matrix screened?
 + shovel shined
 Features? _____

Description of soil: clay - light tan glacial deposit

Artifacts recovered: see below: includes a retouched flake (bag 10) and the tip of a point (bag 9) as well as an awl/hammerstone (bag 3) all from the SE quad.

Other materials: _____

Remarks: Excavation stopped at this level (25 cm B.S.)
Less than half the amount of bone recovered at this level as compared to level 4 (15-20 cm B.S.).
Ceramic materials are all body sherds & are small.

	lithics	ceramics	bone
NW	—	1	19
NE	3	2	41
SE	4	—	28
SW	1	3	25
	7	6	113



BRANDON UNIVERSITY

Unit Summary Record

Site No. DjLx-1 Unit No. 136 Levels Excavated 1-5

Depth from Surface 25cm Depth from Datum

Excavator(s) Shannon Coyston Date June 20-21, July 20-22, 25-28/88

Excavation Method(s) Shovel shoveling and trowelling on all levels but levels 2+3 which were trowelled only. Matrix screened for all levels - 1/4" mesh.

Summary Deposits (vertical profile on back) Humus layer c. 1-2cm in depth, followed by a deposit of medium brown, sandy loam ~~between a~~ as shallow as 10cm B.S. and as deep as 20cm B.S., but in general, to a depth of 15cm B.S., ~~after the humus~~. Below this is a glacial deposit of light tan clay.

Summary of Disturbance Root disturbance and rodent disturbance; especially bad at level 4 (15-20cm B.S.) where there was a large area of rodent disturbance.

Summary of Recoveries: lithics, ceramics + bone (small fragments + identifiable - butchered) ~~Lithics in a pt. bag~~

Photo (Ref.) B+W, Roll 2 frames 21, 29; Roll 5, frames 10, 17, 21 (also photos of Feature. see)





Feature (Ref.) Feature Form # 1; likely a hearth -

FCR collected from the feature.

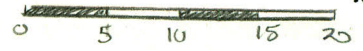
Remarks:

DjLx-1
 Block E
 UNIT 136
 Lev. 1-5 (0-25cm B.S.)
 JULY 28/88

PROFILE OF WEST WALL

-  - humus
-  - medium brown, sandy loam
-  - light tan, glacial deposition, clay
-  - bone

1cm : 5cm



Grid North

