

BRANDON UNIVERSITY - Level summary

Site DjLx1 Date June 20/88
 Recorder LORI DUECK. Photos #21 B/W. Roll 2.
 Unit 135 Level 1(0-5cmBS) Location _____
 Floor trowelled? and shovel shaved. Matrix screened?
 Features? no

Description of soil: sandy loam, medium brown colour.
A couple gravel-like stones (small) which are similar material
as core frag + projectile point.

Artifacts recovered: 1 projectile point, 1 core frag, 9 flakes (KRF + quartzite-like).
12 body sherds, 1 phalanx, tooth frags, skull frag. and small frags.

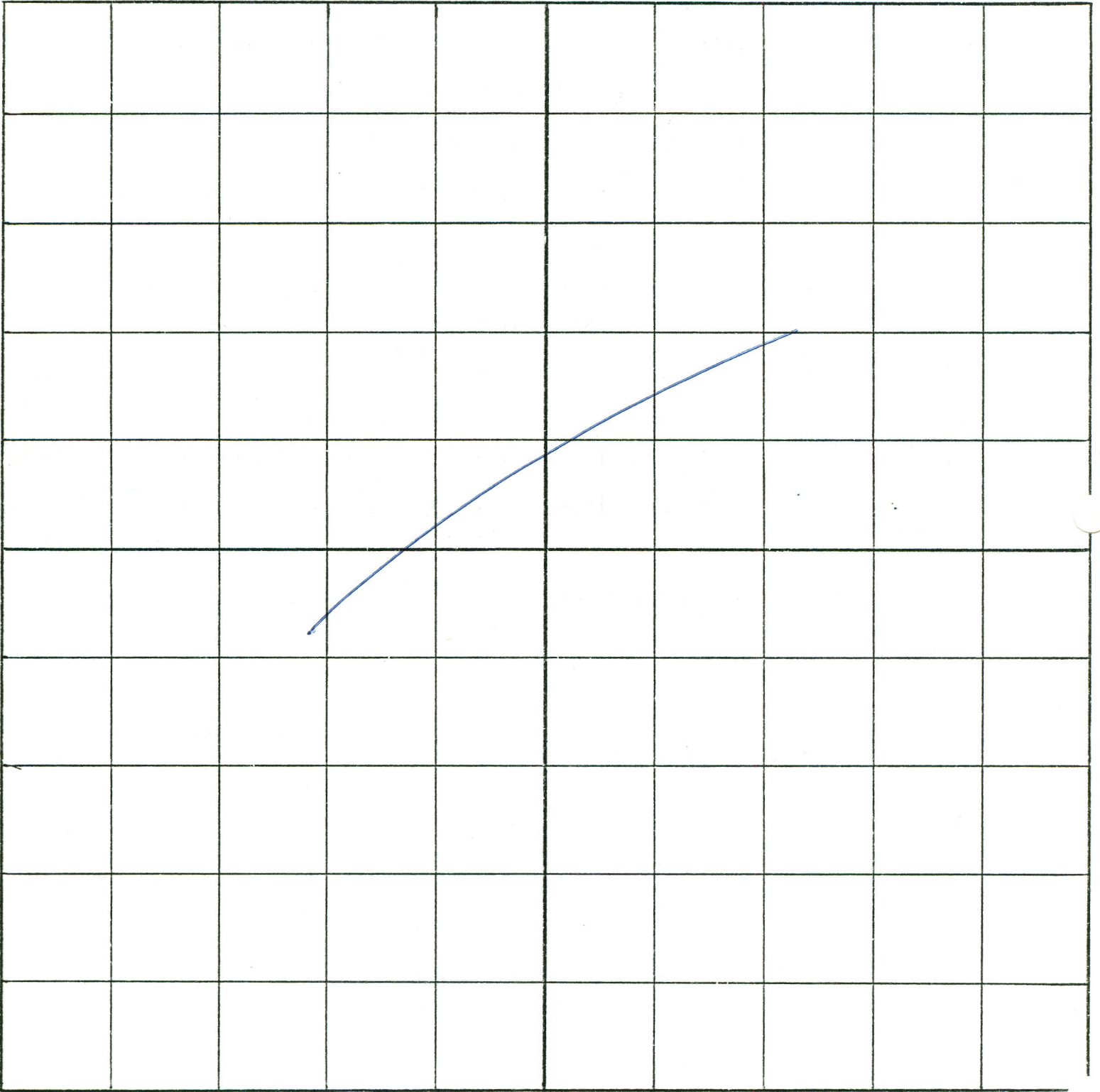
Other materials: Ab7 of root burn on NE Quad,

Remarks:

QUAD	LITHICS	CERAMICS	BONE
NW	3	2	69
NE	2	2	42
SE	4	3	132
SW	2	5	131
TOTAL	11	12	374
			+ 1
			375

SURFACE FIND.

Grid
North
↑



BRANDON UNIVERSITY - Level summary

Site DjLx-1 BLOCK E Date June 22/88
 Recorder LORI DUECK Photos #25 B/W. Roll 2.
 Unit 135 Level 2 (5-10cm) Location _____
 Floor trowelled? Matrix screened?
 Features? yes - see Feature Form #1.

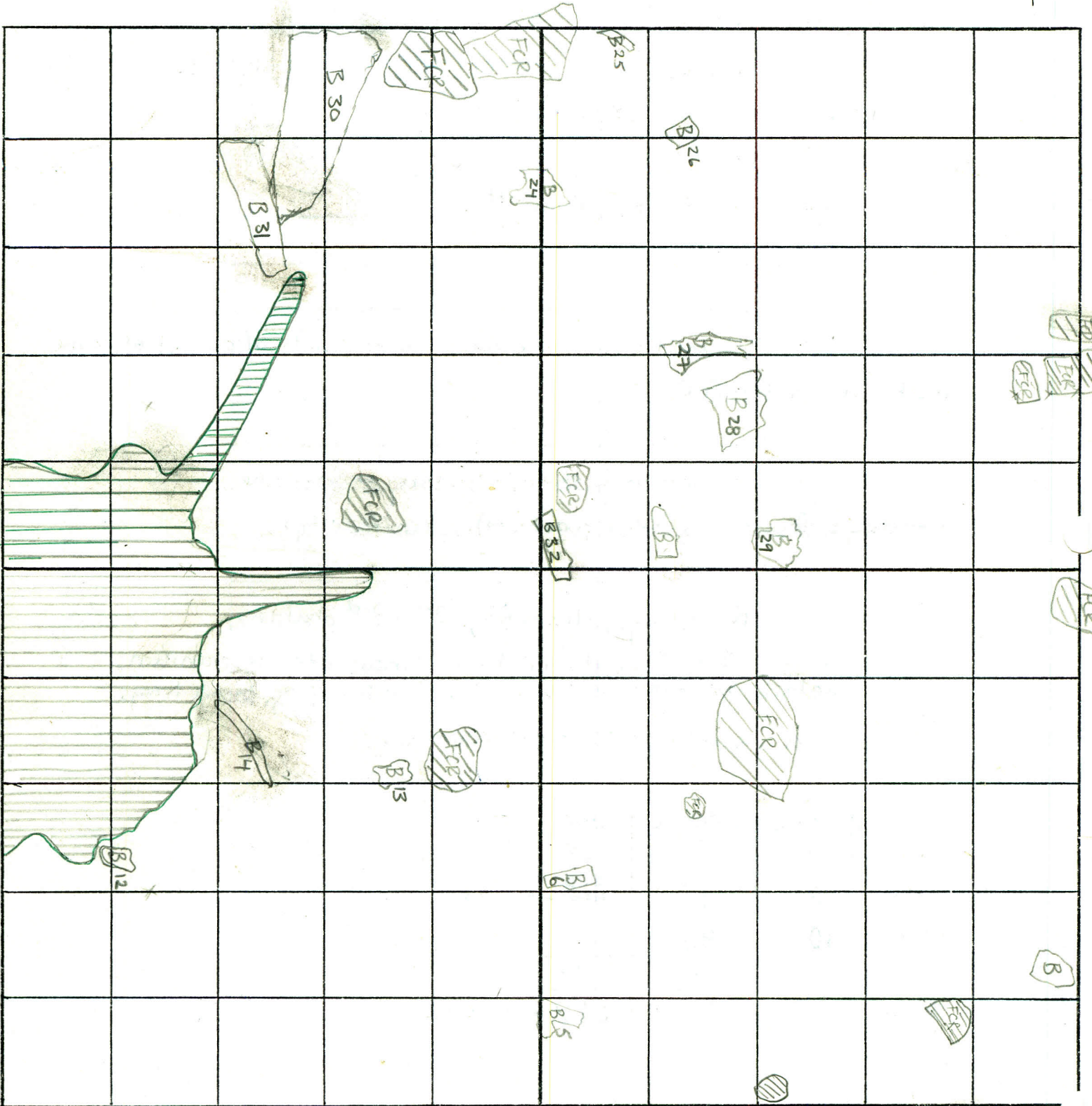
Description of soil: medium black clay, small bits of gravel of same material as the FCR.

Artifacts recovered: one neck sherd, few body sherds. One ~~projectile~~ pt, few flakes (KRF + quartzite), a uniface tip.

Other materials: Bone frags, ilium frag, 2nd + 3rd phalanx, coronoid process, 2nd or 3rd carpal, distal end of mandible, deocranium, metacarpal, distal end of radius, long bone frag, tooth frags.
 Remarks: FCR in a pseudo-pattern of a circle.

	QUAD	LITHIC	CERAMIC	BONE
NW	4	2	125	
NE	6	1	197 205 + 10 = 215	
SE	10	6	208	
SW	2	5	124	
TOTAL:	22	14	662 + 10 = 672	

Grid North
↑



B = bone
FCR = fine-cracked rock,
|||| = tree
B without a number is unidentifiable

BRANDON UNIVERSITY - Level summary

Site Djlx-1 Date July 15/88
 Recorder LOPEL DUECK Photos Roll 7 #23 B/W
 Unit 135 Level 3 (10-15cm BS) Location Block E
 Floor trowelled? Matrix screened?
 Features? ~~possible~~ Yes, Feature #1. due to FCR corresponding to FCR in adjacent units 124, 117, 136.

Description of soil: medium-brown sandy soil, patches of clay appearing in NE Quad. Recent disturbance in NW Quad.

Artifacts recovered: one core frag, possible retouched flake, other flakes, possible rim sherd due to incising, other 28 body sherds, identifiable bone (rib frag, coronoid process, distal end of radius, distal end of metapodial,

Other materials: rib head, 1 other identifiable bone) hundreds of small bone fragments → Most coming from SE QUAD.

Remarks:

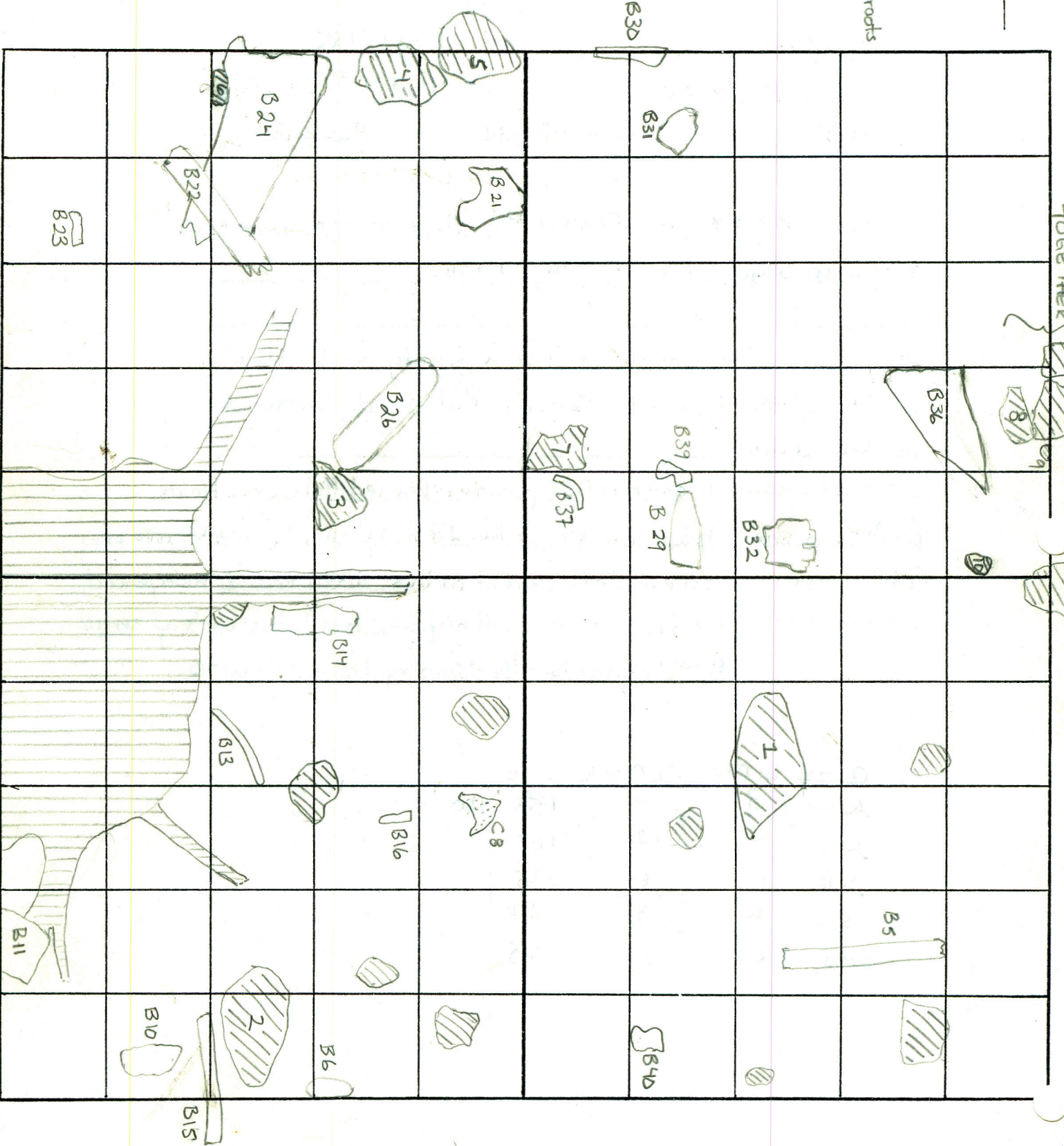
QUAD	LITHICS	CERAMIC	BONE
NW	3	8	160
NE	5	12	162
SE	6	6	236
SW	6	3	137
TOTAL	20	29	695

Grid North ↑

▨ = ECR

□ = bone

▧ = tree & roots



BRANDON UNIVERSITY - Level summary

Site DjLx-1 Date July 19/88

Recorder LORI DUECK Photos R215 #8

Unit 135 Level 4(15-20cmBS) Location BLACK E

Floor trowelled? and shovel shawed Matrix screened?

Features? no

Description of soil: top 2cm. largely sandy medium-brown soil, clay ~~is~~ present for rest of level. Some gravel-like soil on NW Quad on east side.

Artifacts recovered: one core frag, flakes (mostly KRF) 7 ceramic body sherds, 1 rim sherd, 1 phalanx, 2 other ID-bone, and bone frags.

Other materials: /

Remarks:

	LIT.	CERA.	BONE
NW	/	3	40
NE	/	/	15
SE	3	3	45
SW	1	2	78
TOTAL	4	8	178

- Appears to be nearing sterile level. # of bone frags have dropped drastically from previous level of 695 bone frags.
- A lot of root disturbance, due to the tree in W 1/2 of unit.

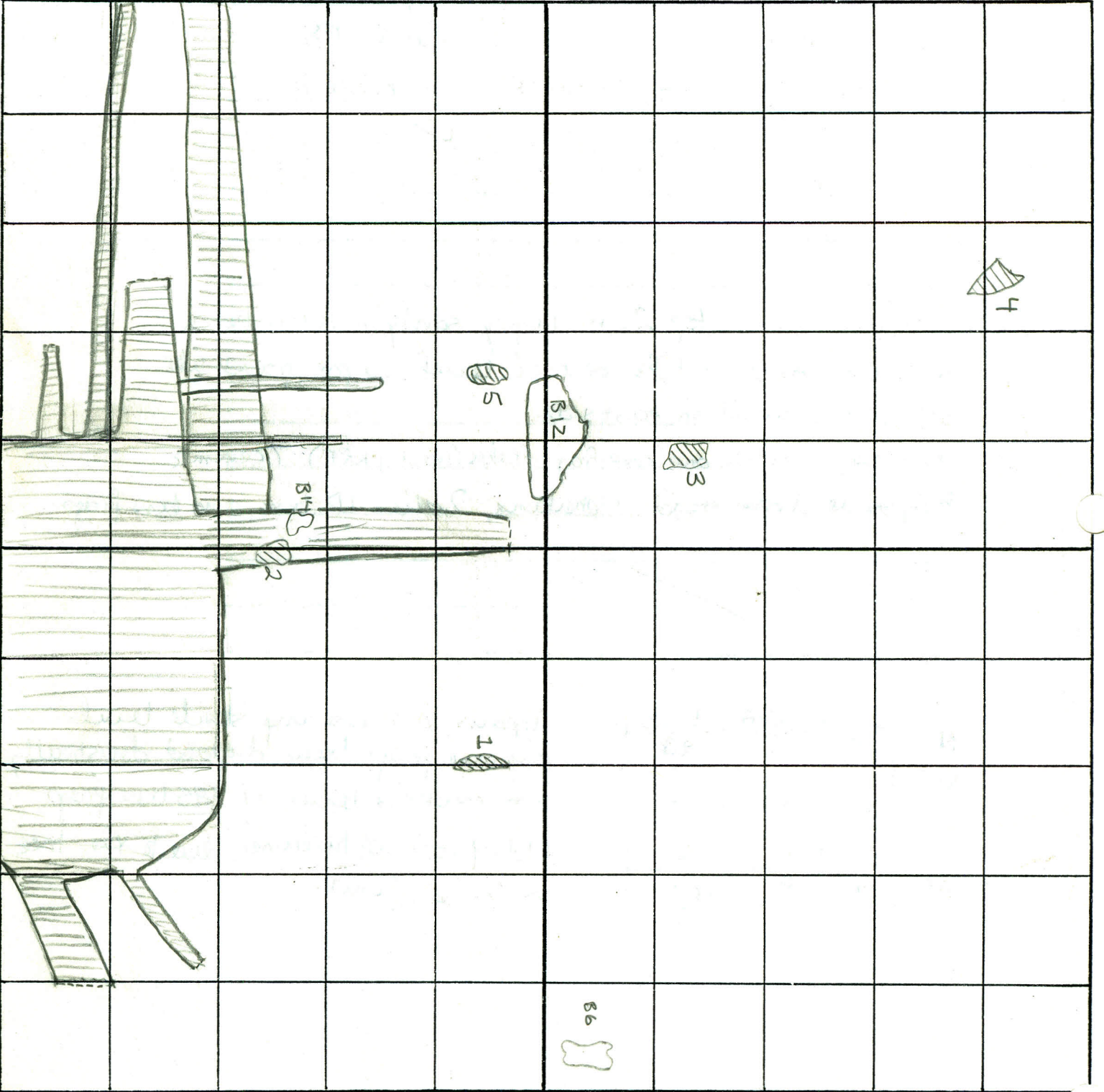
Grid North



= tree



= FCR



BRANDON UNIVERSITY - Level summary

Site DjLm1 Date July 25/88

Recorder LORE DUZZIK Photos Roll 5 ~~13~~ #13

-note: trowel is absent. Facing N.

Unit 135 Level 5(20-25cm) Location Block E

Floor trowelled? shovel
shovel. Matrix screened? ✓

Features? no

Description of soil: hard-packed tan fossiliferous clay.
Some root disturbance on W 1/2 side of unit.

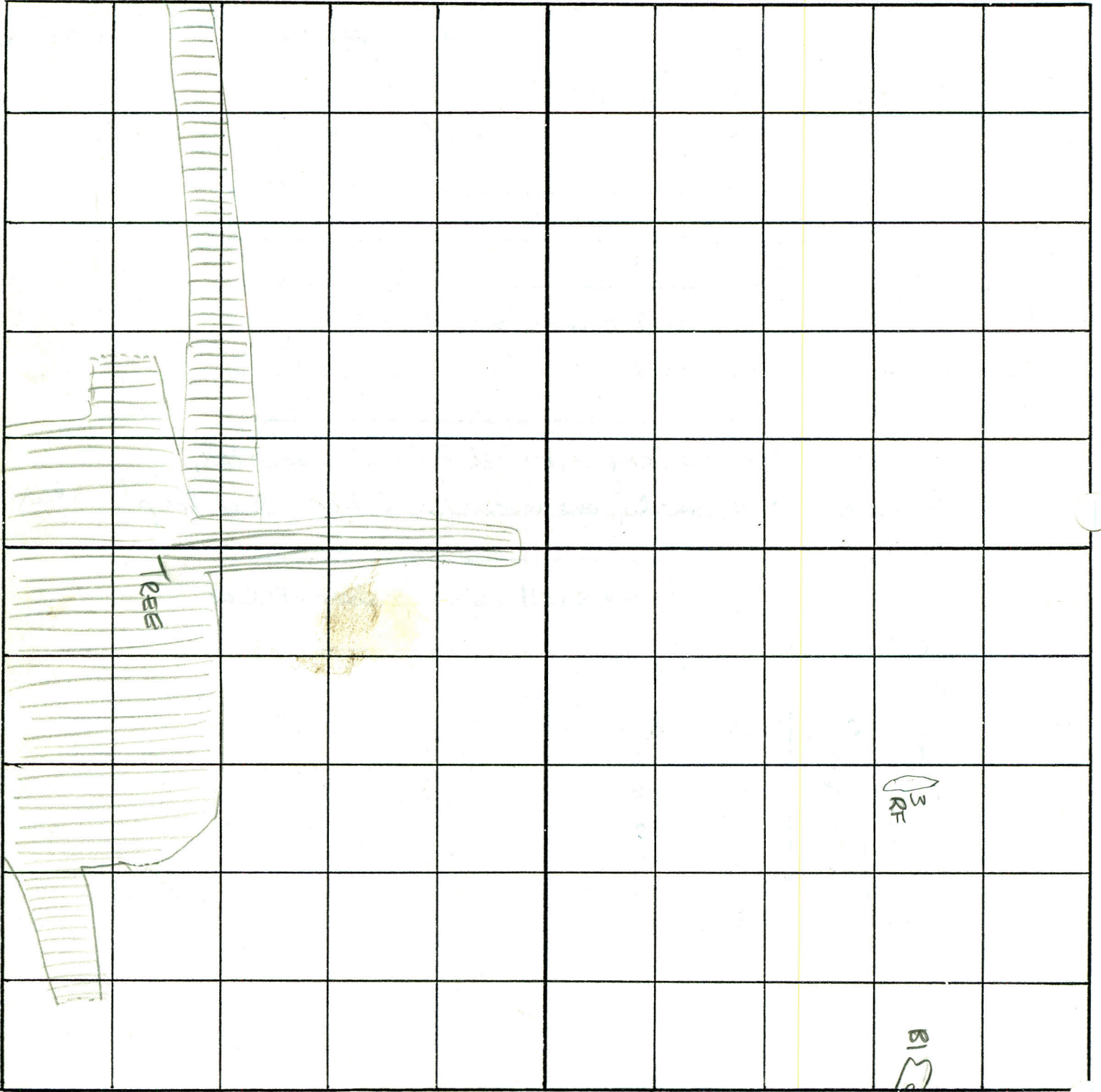
Artifacts recovered: one large retouched flake used as a tool,
3 ceramic body sherds, one mortar, and small bone frags (very few).

Other materials: ✓ Some small rocks, perhaps FCP or
natural spalling

Remarks:

	CITIC	CERAMIC	BONE
NW	/	2	12
NE	/	1	6
SE	1	/	10
SW	/	/	24
TOTAL	1	3	52

Grid
North
↑



BRANDON UNIVERSITY - Level summary

Site DJL-1 Date July 26/88

Recorder LOPI DUECK Photos Roll 5 #15

Unit 135 Level 6(25-30cm) Location BLOCK E

Floor trowelled? shovel shove. Matrix screened?

Features? no.

Description of soil: glacial clay.

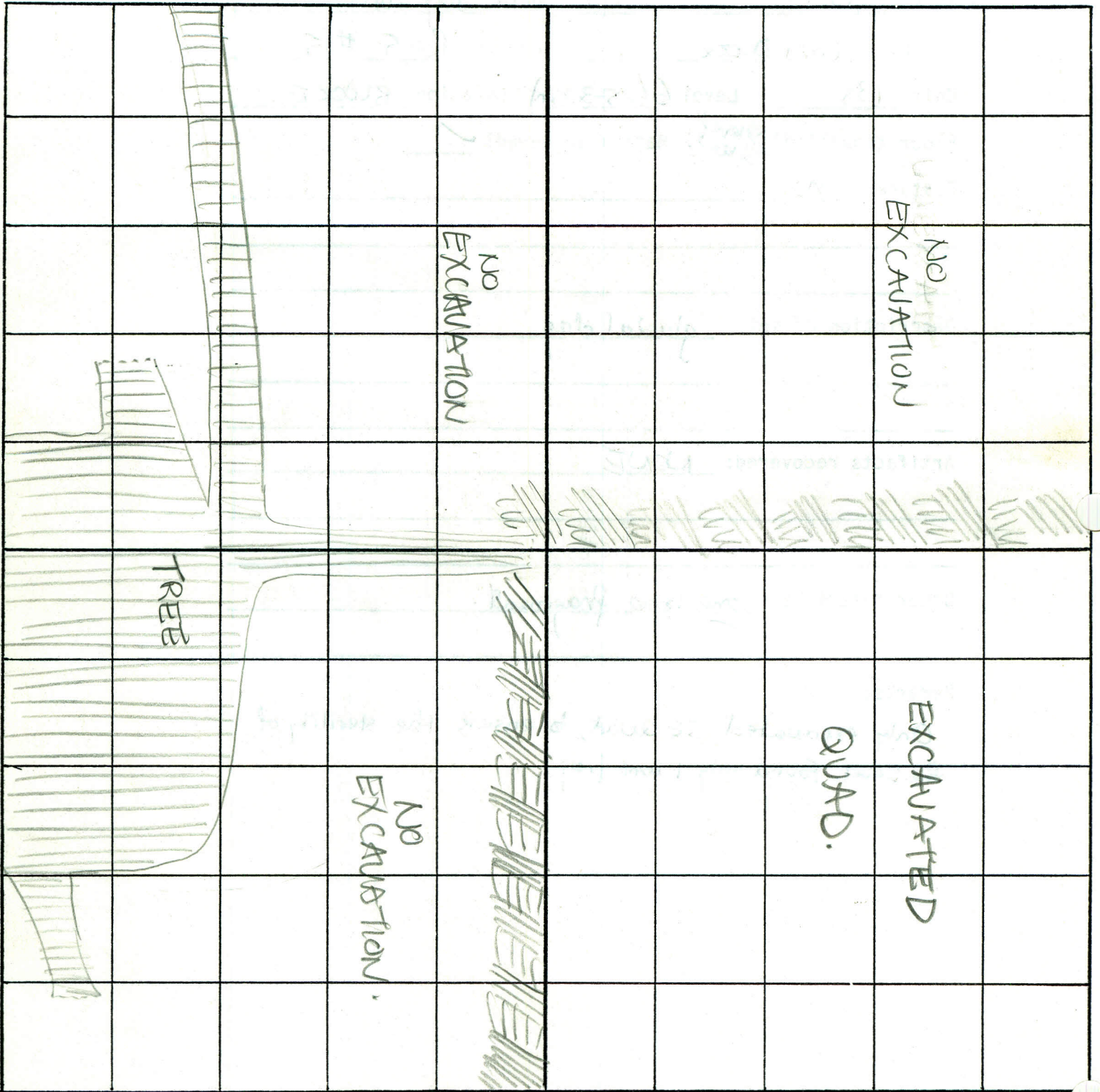
Artifacts recovered: NONE

Other materials: one bone fragment.

Remarks:

Only excavated SE quad, to ensure the sterility of the Level. Found only 1 bone frag.

Grid
North
↑



BRANDON UNIVERSITY



Unit Summary Record

Site No. DJL-1 Unit No. 135 Levels Excavated 1-6

Depth from Surface 30cm Depth from Datum ✓

Excavator(s) LORI DUECK Date July 26/88

Excavation Method(s) trowel & shovel shave

Summary Deposits (vertical profile on back) East & West walls are profiled on back. There is 1-2cm humus layer, 17-20cm layer of sandy loam, bottom layer of glacial ^{clay} appearing roughly at Level 3 10-15cm BS. except for East wall (south 1/2) where clay appears only at 20cm-25cm BS.

Summary of Disturbance A tree and a major root system is present in W 1/2 of Unit. Roots extend throughout the Unit but largely in West 1/2.

Summary of Recoveries: 1 proj. pt, 1 uniface tip, 1 retouched flake used as tool, 3 core frags, 1 iron sherd, 1 possible iron sherd, 1 neck sherd, body sherds, flakes, 10 bone bone frags (burnt & not burnt)

Photo (Ref.) Roll 2 # 21, #25 Roll 4 # 23 Roll #5 #8 #13 #15.

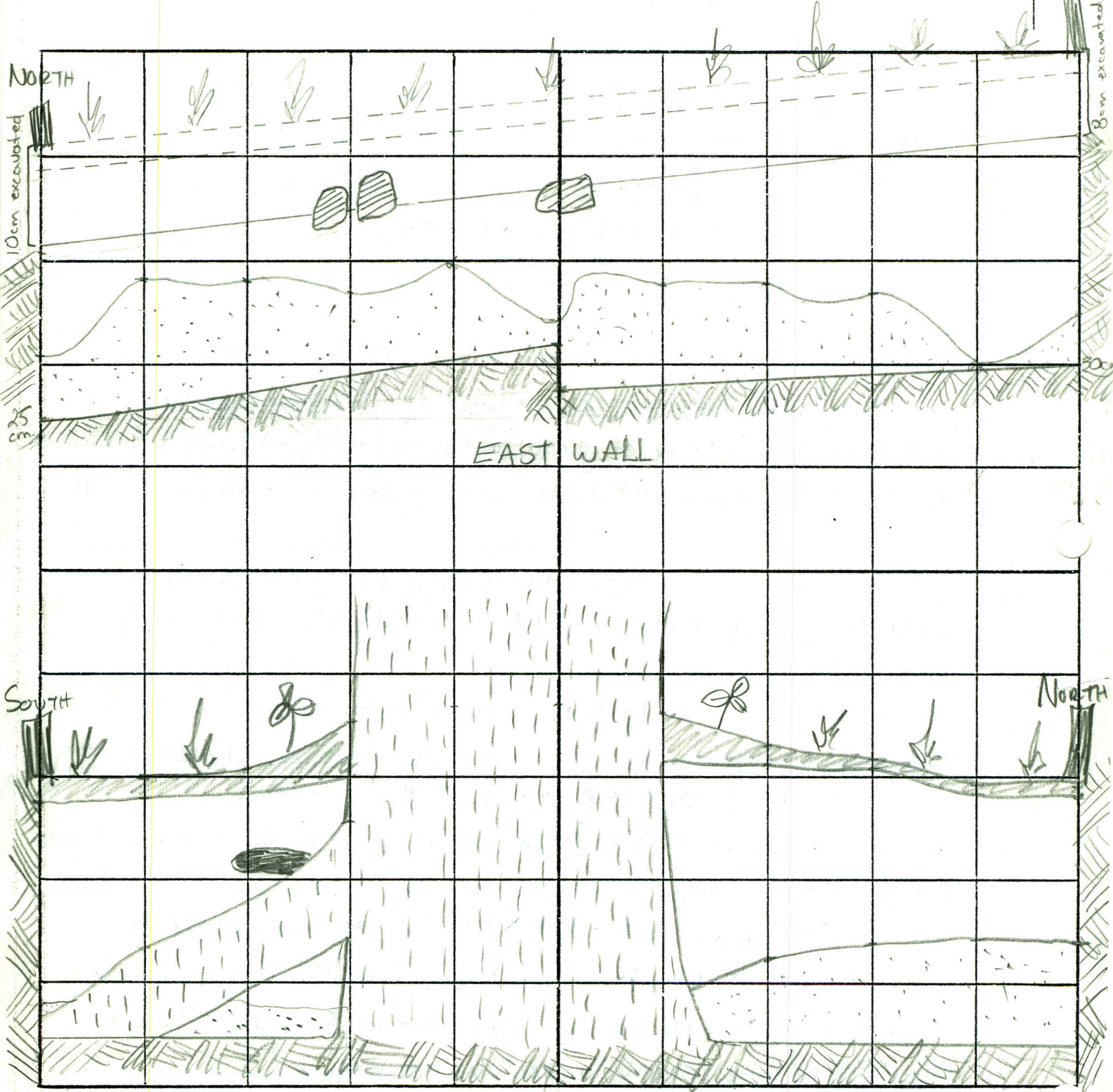
Feature (Ref.) part of Feature #1 ^{with} Units 136, 117, 124. due to FCR in Levels 2+3, forming a circle corresponding to ^{above} ~~the~~ Units.

Remarks: FCR appears to be "kicked out" from the circle of FCR in adjacent Unit 136, 117, 124. See Feature Form #1 for greater detail. Majority of artifacts here recovered are from 0-25cm BS. At 25-30. only SE Quad was excavated & yield one bone frag.

EAST & WEST WALL - SOIL PROFILES - 26/7/88 LD.







Scale 1:5 

Grid North ↑



EAST WALL

WEST WALL

-  = humus
-  = sandy loam
-  = clay
-  = FCR
-  = tree
-  = bone
- = previously excavated.