

BRANDON UNIVERSITY - Level summary

Site Djlx-1 Date June 29/88  
 Recorder M. MacPherson Photos Roll 3 #13 (B&W)  
 Unit 129 Level 1/0-5cm Location Block 6  
 Floor trowelled?  Matrix screened?   
 Features? —

Description of soil: Silty loam

Artifacts recovered: Rim shard; Scraper

Other materials: —

Remarks:

|          | Lithics | Ceramics | Bone |
|----------|---------|----------|------|
| NW quad  | —       | —        | 17   |
| NE quad. | —       | 1        | 27   |
| SE quad  | 1       | 1        | 40   |
| SW quad  | 2       | 3        | 33   |
| TOTALS.  | 3       | 5        | 117  |



BRANDON UNIVERSITY - Level summary

Site Dj Lx-1 Date July 4/88.  
 Recorder M. MacPherson Photos Roll 3 #17 (B+W)  
 Unit 129 Level 2 (5-10cm) Location Block E  
 Floor trowelled?  Matrix screened?   
 Features? —

Description of soil: Silty loam.

Artifacts recovered: Selection of varied artifacts, especially in eastern quads.

Other materials: 3 large <sup>bones</sup> beginning to surface at extreme SE edge of SE quad; possible FCR at 50<sup>50</sup> W

Remarks:

|         | Lithics | Ceramics | Bone |
|---------|---------|----------|------|
| NW Quad | —       | —        | 44   |
| NE Quad | 1       | 4        | 102  |
| SE Quad | 3       | 1        | 52   |
| SW Quad | —       | —        | 50   |
| TOTALS  | 4       | 5        | 248  |

Grid  
North  
↑

no drawings  
required

BRANDON UNIVERSITY - Level summary

Site DjLx-1 Date July 5/88  
 Recorder M. MacPherson Photos Roll 3 #22  
 Unit 129 Level 3 (10-15cm) Location Block E  
 Floor trowelled?  Matrix screened?   
 Features? \_\_\_\_\_

Description of soil: Loam? (saturated during rainfall)

Artifacts recovered: Ceramics, lithics, bone, tooth frags, PCR

Other materials: \_\_\_\_\_

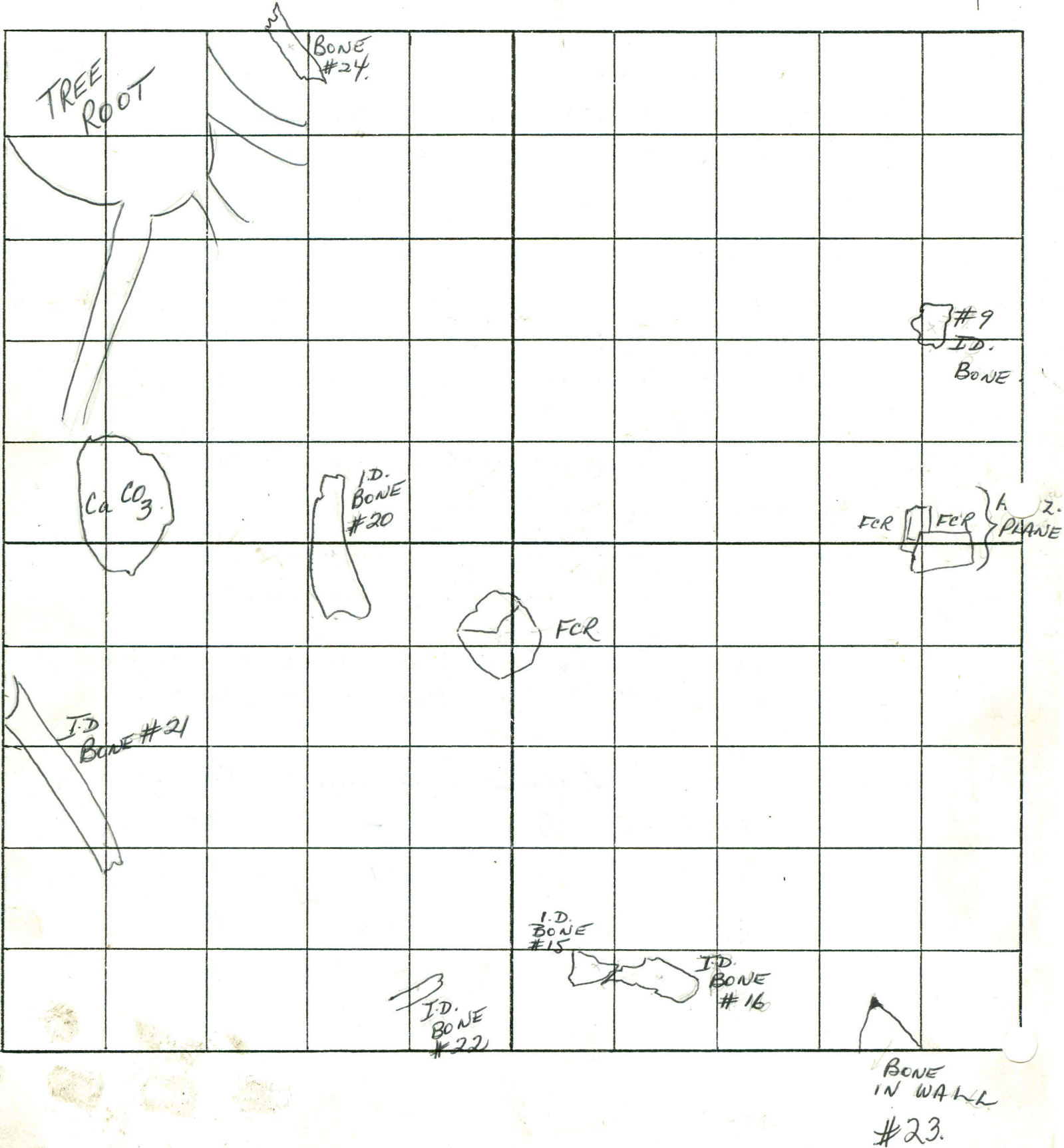
Remarks: Butchery marks (teeth?) on many pieces of bone. In addition bone #16 have signs of utilization

|         | Lithics | Ceramic | Bone |
|---------|---------|---------|------|
| NW Quad | 3       | -       | 28   |
| NE      | -       | 1       | 37   |
| SE      | 2       | 2       | 45   |
| SW      | 5       | -       | 67   |
| TOTALS  | 10      | 3       | 177  |

Djlx-1  
Block 6

Unit 129  
Level 3 (10-15 cm)

Grid North  
↑



BRANDON UNIVERSITY - Level summary

Site Djlx-1 Date July 7/88  
 Recorder M. MacPherson Photos Roll 3 #30 (B+W)  
 Unit 129 Level 4 (15-20) Location Block E  
 + shovel, Shovel  
 Floor trowelled?  Matrix screened?   
 Features? —

Description of soil: \_\_\_\_\_

When wet, soil has consistency of clay.  
Trace evidence of clay formation in southern quadr.

Artifacts recovered: Sparse numbers of lithics &  
ceramics; small numbers of bone.

Other materials: FCR; tooth; tooth frags. Large rock (FCR?)  
emerging at bottom of level at 87<sup>S</sup> 69<sup>W</sup>

Remarks: #14 bone: opposable & conspicuous. Associated with  
level 3 #20, 21. Perhaps #14 is other side (e/w) of #21, level 3.  
#14 has butchery marks.

|         | Lithics | Ceramic | Bone |
|---------|---------|---------|------|
| NW Quad | —       | —       | 14   |
| NE Quad | 1       | 1       | 21   |
| SE Quad | 2       | —       | 5    |
| SW Quad | —       | —       | 47   |
| TOTALS. | 3       | 1       | 87   |

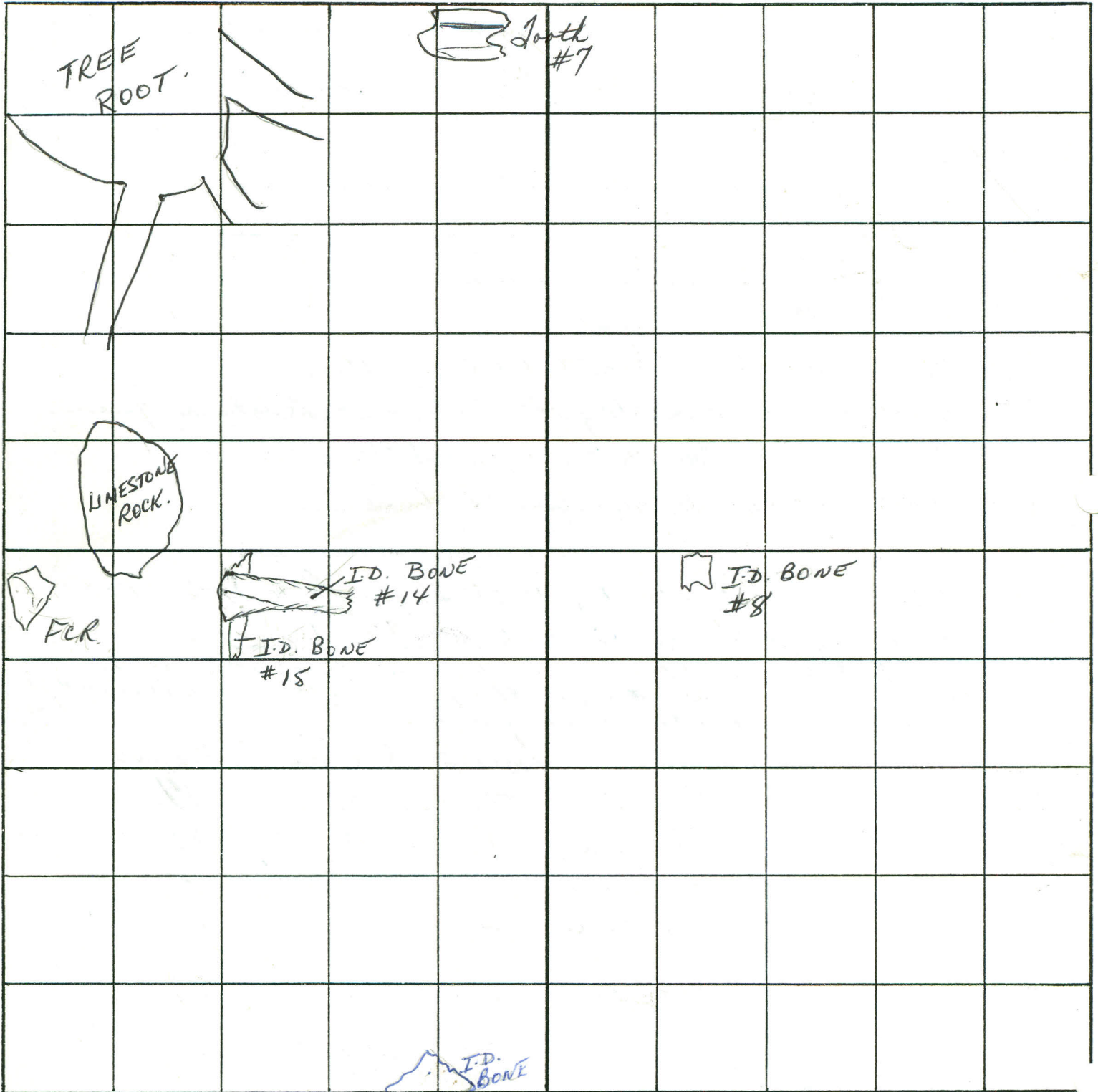
NOTE: #15 bone is in very poor condition;  
 However, it bears signs of butchery  
 marks made by a hard-held tool.

Dj Lx-1

Level 4 (15-20 cm)

Block E

Unit 129



TREE  
ROOT.

Tooth  
#7

LIMESTONE  
ROCK.

F.C.R.

I.D. BONE  
#14

I.D. BONE  
#15

I.D. BONE  
#8

I.D. BONE  
#17



BRANDON UNIVERSITY - Level summary

Site Djlx-1 Date July 11/88  
 Recorder M. MacPherson Photos Roll 3 #36; Roll 4 #1 (b+w)  
 Unit 129 Level 5 (20-25cm) Location Block E  
 Floor trowelled?  Matrix screened?   
 Features? -

Description of soil: Mixture of loam & clay.

Artifacts recovered: Small numbers of lithics, ceramic & bone found throughout the level. Rim sherd found in NW quad.

Other materials: Very large rock in SW quad. Some ECR.

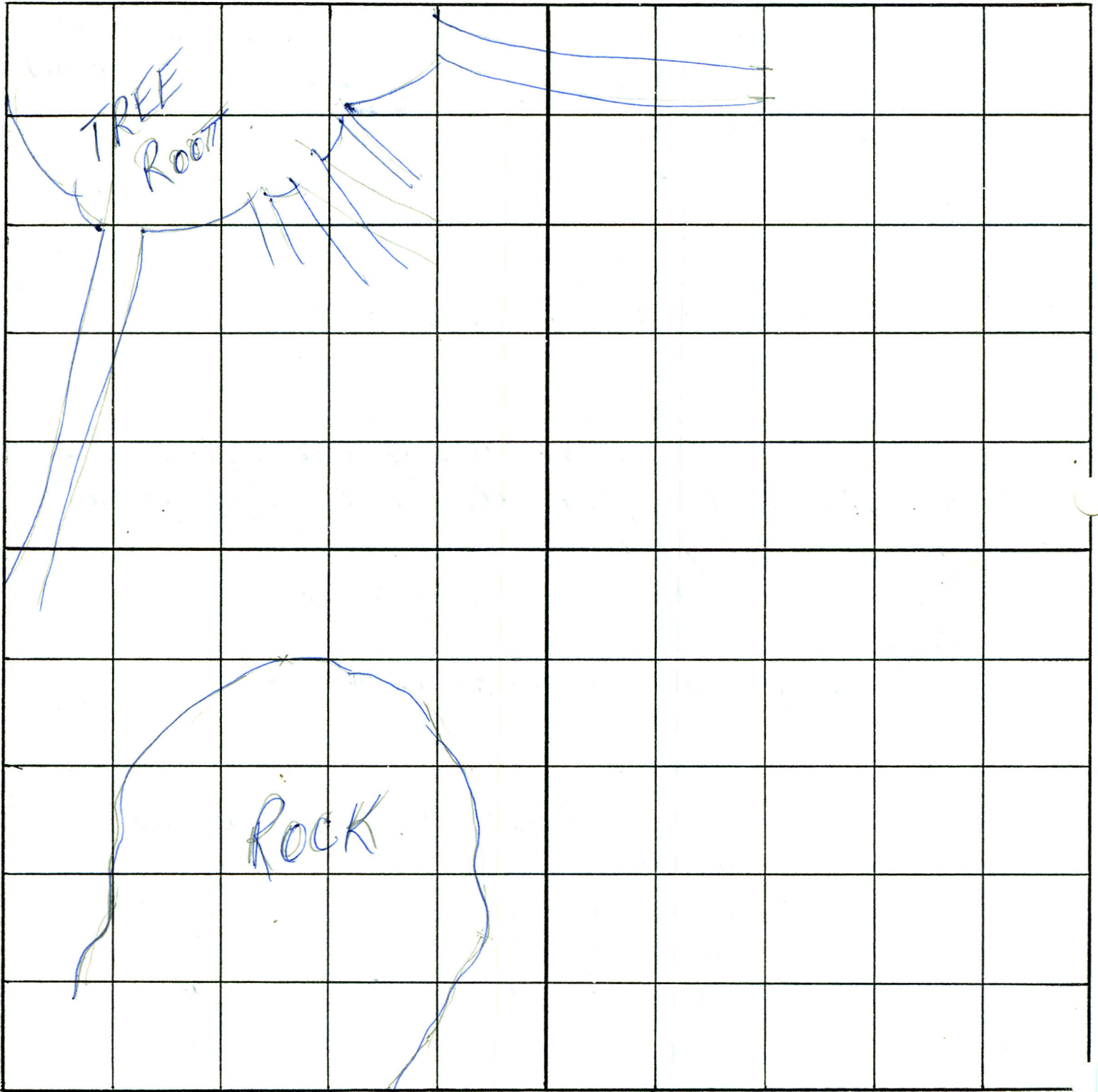
Remarks: Very large root located in NW corner.

|         | Lithics | Ceramic | Bone |
|---------|---------|---------|------|
| NW Quad | 1       | 2       | 21   |
| NE Quad | 2       | -       | 15   |
| SE Quad | 1       | -       | 3    |
| SW Quad | 1       | 2       | 4    |
| TOTALS  | 5       | 4       | 43   |

DjLx-1  
Block 6

Unit 129.  
Level 5 (20-25 cm)

Grid  
North  
↑



BRANDON UNIVERSITY - Level summary

Site Djlx-1 Date June 12/88  
 Recorder M. Macpherson Photos \_\_\_\_\_  
 Unit 129 Level 6 (25-30cm) Location Block 6  
 + Shovel - Shaved.  
 Floor trowelled?  Matrix screened?   
 Features? \_\_\_\_\_

*Profile on reverse*

Description of soil: Clay

*Profile (on reverse)*

Artifacts recovered: 1 FCR ; 1 bone frag.

Other materials: \_\_\_\_\_

Remarks: Slight black discoloration to soil in SW quad surrounding the large rock.

|          | <i>Lithic</i> | <i>Ceramic</i> | <i>Bone</i> |
|----------|---------------|----------------|-------------|
| SW Quad. | 0             | 0              | 1           |
| SE Quad  | 0             | 0              | 0           |
| NE Quad  |               |                |             |
| NW Quad  |               |                |             |
| TOTALS   |               |                |             |

M. MacPherson

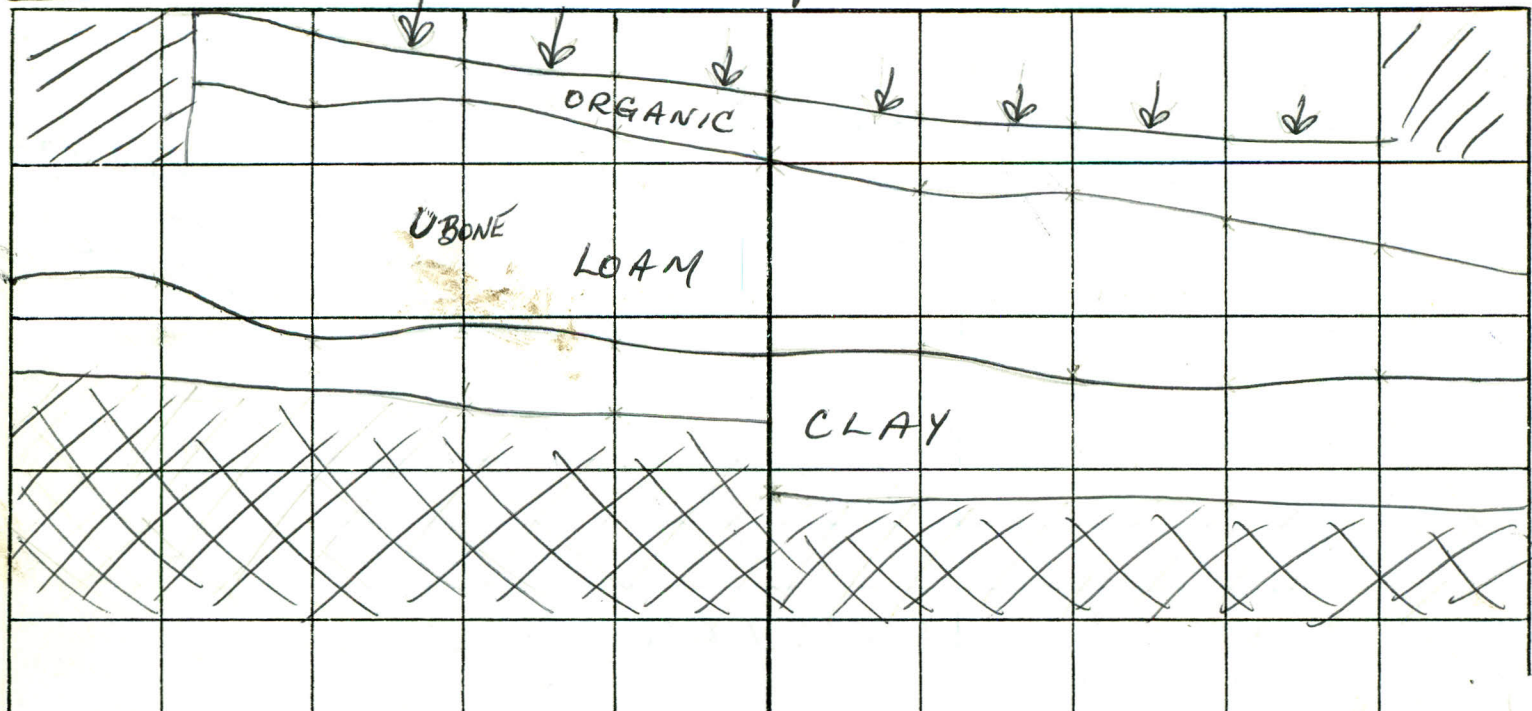


DjLx-1  
Block 6

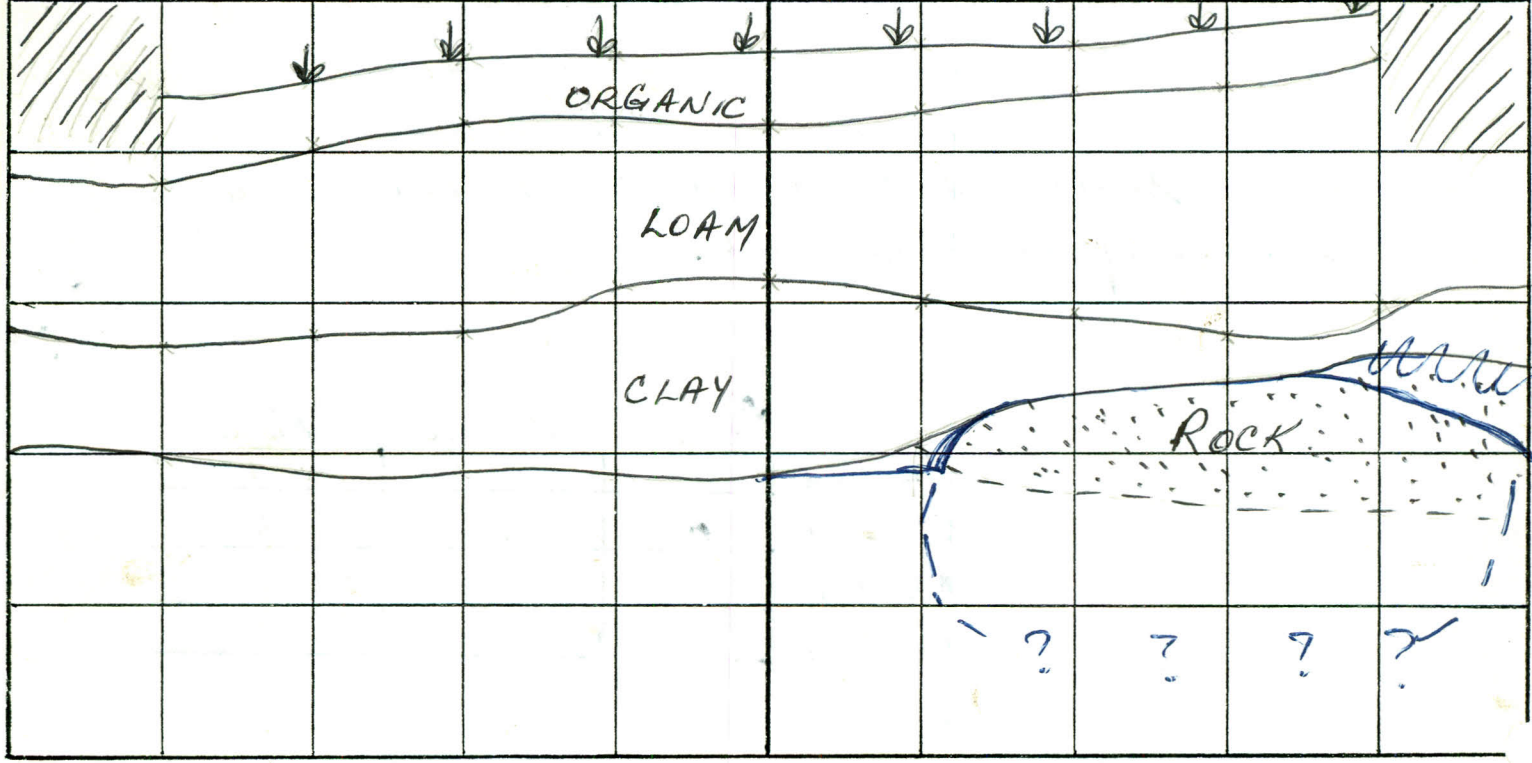
Unit 129  
Level 6 (25-30 cm)

# Profile


EAST WALL



SOUTH WALL



SCALE: 1:5



July 13/88.



BRANDON UNIVERSITY

Unit Summary Record

Site No. DjLX-1 Unit No. 129 Levels Excavated 5; 2 quads of lev 6.

Depth from Surface 30; 35 (2 quads<sup>only</sup>) Depth from Datum \_\_\_\_\_

Excavator(s) M. Macpherson Date July 13/88.

Excavation Method(s) Shovel shoveling; trowel.

Summary Deposits (vertical profile on back) Profile as per attached level summary sheet for level 6. Rim sherd & scraper (level 1)

Summary of Disturbance Major tree root in corner of NW quad. Large rock in SW quad. (level 4-6)

Summary of Recoveries: Rim sherd & scraper (level 1). # 20 & 21 level 3 # 16 level 3: utilization marks, # 17, 18, 3: butchery marks bone assoc with # 14, level 4. All contained butchery marks.

Photo (Ref.) Roll 3 # 13, 17, 22, 30, 36. Roll 4 # 1 (B+W) Rim Sherd - level 5.

Feature (Ref.) \_\_\_\_\_

Remarks: Level 6 was not (Completed) continued due to lack of artifact material found within the southern quads of the level. In addition, level 5 failed to yield significant numbers to warrant further excavation.





BRANDON UNIVERSITY

Unit Summary Record

Site No. \_\_\_\_\_ Unit No. 129 Levels Excavated N 1/2 of 129

Depth from Surface \_\_\_\_\_ Depth from Datum \_\_\_\_\_

Excavator(s) Gerry Rundle Date July 14 1988

Excavation Method(s) Use of shovel shading and trowel

Summary Deposits (vertical profile on back) \_\_\_\_\_

Summary of Disturbance Basically root disturbance. No light colors in soil matrix

Summary of Recoveries: Found some bone which I believe could be identified at the lab

Photo (Ref.) Roll 4 # 11

Feature (Ref.) \_\_\_\_\_

Remarks: \_\_\_\_\_

Grid  
North

