

BRANDON UNIVERSITY - Level summary

Site DjLx-1 Date June 8/88.  
 Recorder M. Macpherson Photos Roll 2, frame 2 (Brow)  
 Unit 128 Level 1 Location BLOCK E  
 Floor trowelled?  Matrix screened?   
 Features? NONE

Description of soil: Lean.

Artifacts recovered: Numerous bone frags; bone  
excisor; large flake fragment; two  
small flakes; one body ~~is~~ sherd. (decorated?)

Other materials: —

Remarks: NONE

NE quad  
tree

M. Macpherson

	Lithic	Ceramic	Bone
NW	—	1	3
NE	—	—	14
SE	2	—	9
SW	1	—	26+1 <sup>Too</sup>
TOTAL	3	1	52



BRANDON UNIVERSITY - Level summary

Site Dj Lx-1 Date June 9/88  
 Recorder M. MacPherson Photos Roll 2, #9 (B+W)  
 Unit 128 Level 2 (5-10cm) Location Block E.  
 Floor trowelled? Shovel Shovel Matrix screened? ✓  
 Features? no

Description of soil: Best loam

Artifacts recovered: Totals as indicated below

Slightly more lithics than ceramics -  
rather in great numbers, but a large number  
of bones, many in very small fragments.  
 Other materials: \_\_\_\_\_

Two tooth frags. Only 5 bones were identifiable.

Remarks: One large I.D. bone beginning to emerge by  
completion of level. (metapodial?)

	Lithics	Ceramics	Bone
NW quad	2	1	107
NE quad	3	3	105
SE quad	5	4	154
SW quad	4	1	65
TOTALS	14	9	431

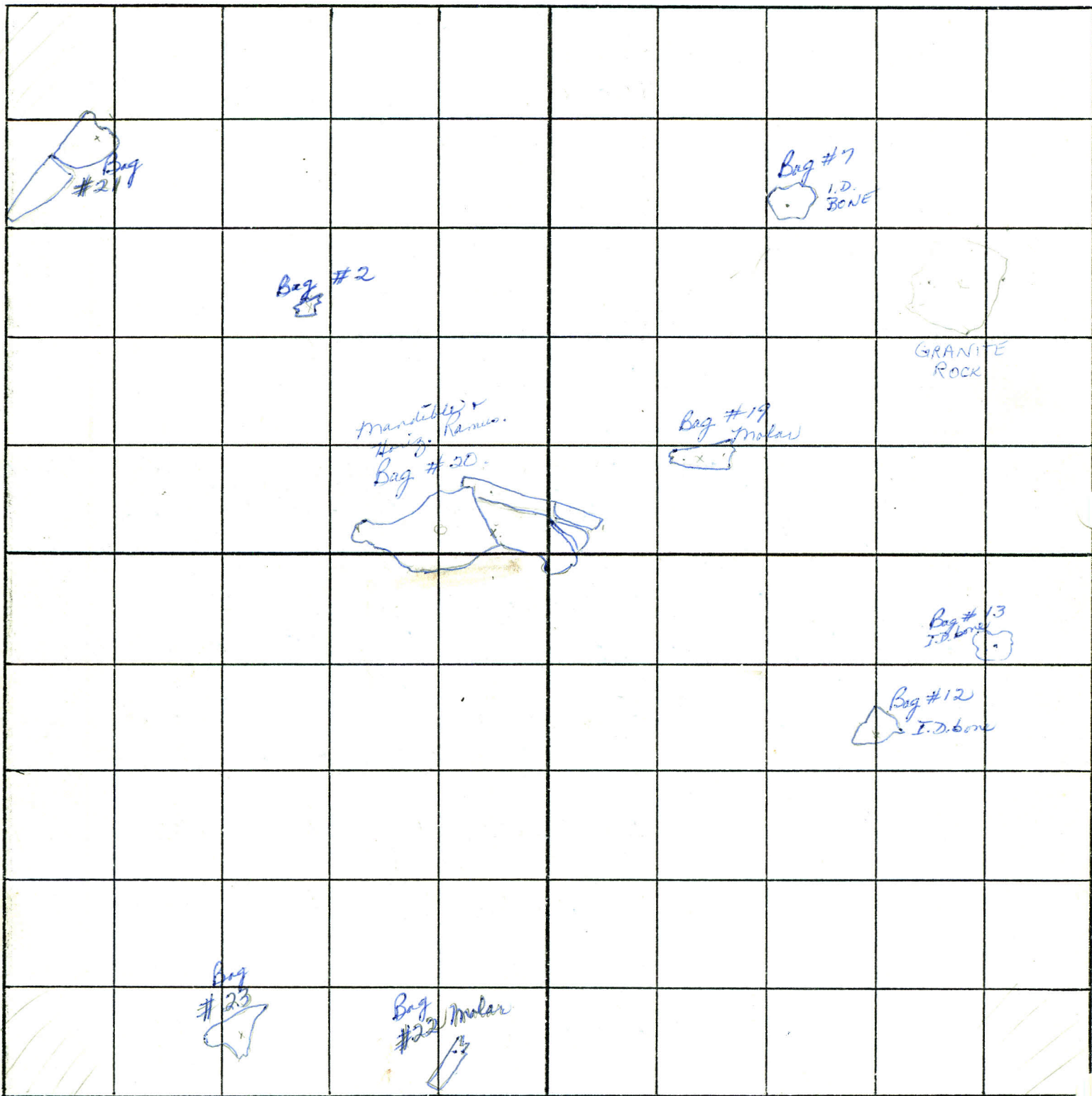




DjLX-1  
Block E  
Unit 128.  
Level 3

Level 3 (10-15 cm.)

Grid North  
↑



BRANDON UNIVERSITY - Level summary

Site Dj 1x-1 Date June 21/98  
 Recorder M. MacPherson Photos B+W. Roll #2; #31.  
 Unit 128 Level 4 (15-20cm) Location Block 8  
 Floor trowelled? & Shovel Shovel Matrix screened? ✓  
 Features? —

Description of soil: Scattered evidence of clay.

Artifacts recovered: 9 Ceramics; 3 Lithics; 365 Bone

Other materials: Large Granite rock found in SW quad.  
Some examples of burnt bone found plus a few FCR.

Remarks: Rim Sherd & 2 FCRs found directly below 10cm. piece of quartzite.

	Lithics	Ceramics	Bone
NW Quad	—	1	56
NE Quad	—	2	66 [1= BURNED]
SE Quad	3	1	167
SW Quad	—	5	76
TOTALS.	3	9	365

W 4  
 SE 4  
 SW 5  
 W 3  
 E 2  
 1

Grid  
North  
↑

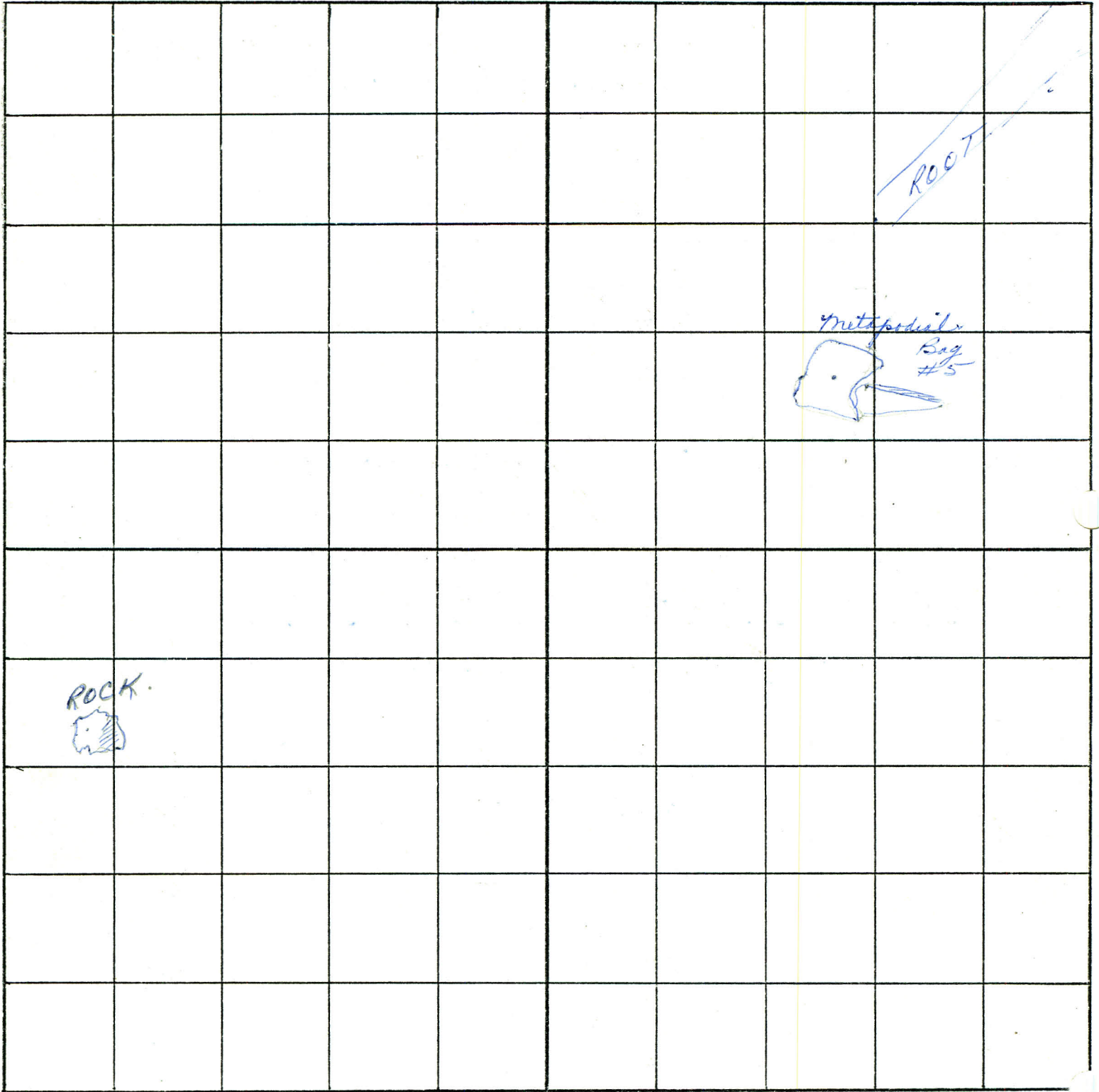
DjLX-1

Level 4 (15-20 cm)

Block E

Unit 128

Level 4





BRANDON UNIVERSITY - Level summary


Site DjLx-1 Date June 23/88  
 Recorder M. MacPherson Photos B+W Roll 3#4  
 Unit 128 Level 5 (20-25cm) Location Block 6  
 Floor trowelled?  Matrix screened?   
 Features? —

Description of soil: Clay.

Artifacts recovered: Mostly bone - a few I.D.  
No ceramics but a few examples of  
lithic material

Other materials: —

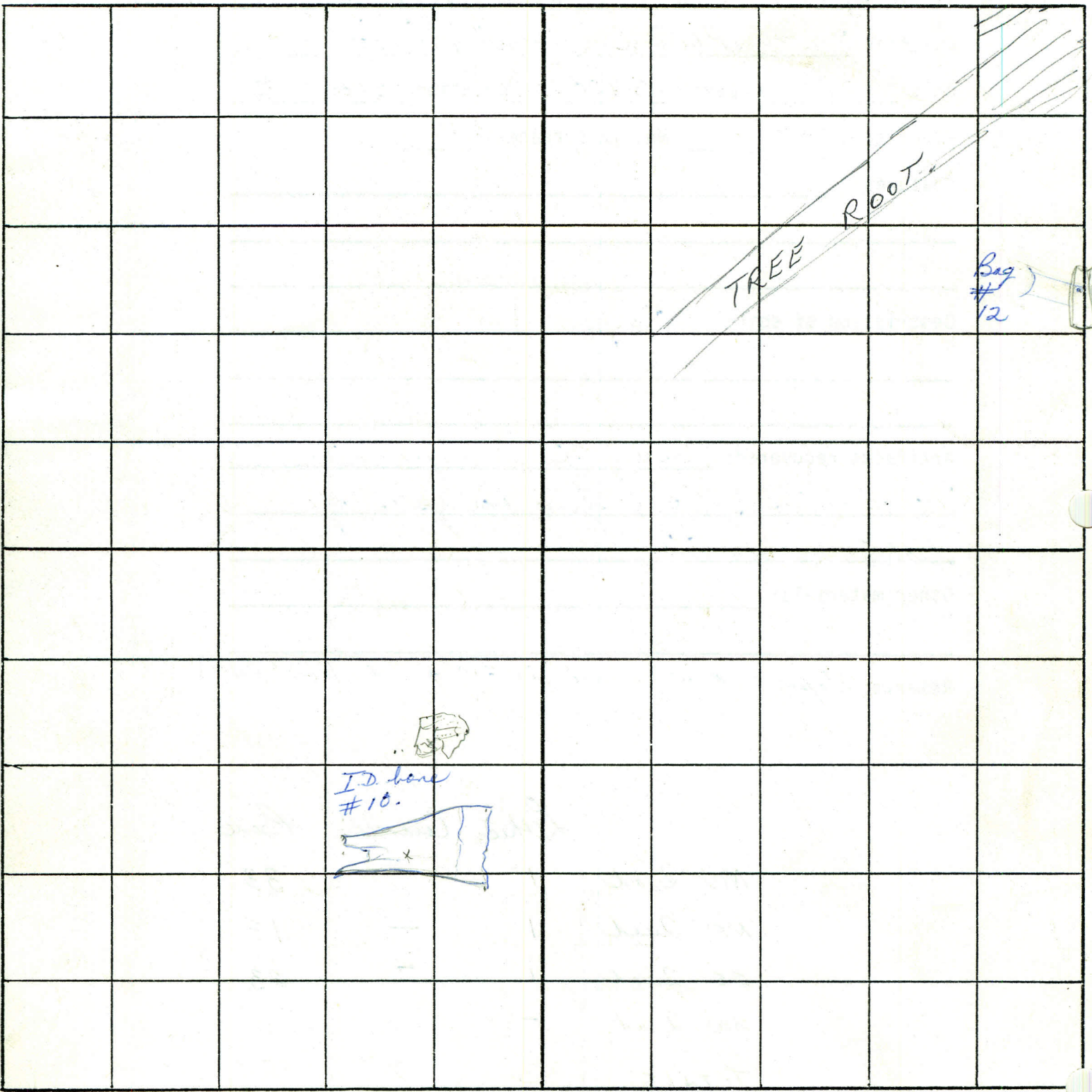
Remarks: Hooper disturbance in SW quad. (66<sup>S</sup>84<sup>W</sup>)



	Lithic	Ceramic	Bone
NW Quad	1	—	33
NE Quad	1	—	13
SE Quad	1	—	23
SW Quad.	—	—	57
TOTALS	3	∅	126

DjLX-1 Block E.  
Unit 128  
Level 5 (20-25cm)

Grid North  
↑



BRANDON UNIVERSITY - Level summary

Site DjLx-1 Date June 27/88  
 Recorder M. MacPherson Photos Roll 3#9 (B+W)  
 Unit 128 Level 6 (25-30) Location Block 6  
 Floor trowelled?        Matrix screened?         
 Features?       

Description of soil: Clay with small patch of soft earth in NW quad.

Artifacts recovered:       

Other materials: Co. Caz rocks found in SW quad: not in any other quads (others basically sterile). Due to gopher disturbance?

Remarks:

	Lithic	Ceramic	Bone
NW Quad	1	-	-
NE Quad	-	-	<del>6</del>
SE Quad	-	-	2
SW Quad	-	-	5
TOTALS	1	0	13





BRANDON UNIVERSITY

Unit Summary Record

Site No. DjLx-1 Unit No. 128 Levels Excavated 6

Depth from Surface 30 cm. Depth from Datum —

Excavator(s) M. Muckerson Date June 29/88.

Excavation Method(s)  shovel ; shovel-shaving.

Summary Deposits (vertical profile on back) (as attached)

Summary of Disturbance Gopher disturbance at SW quad, level 5,

CaCO<sub>3</sub> rocks found in level 6, SW quad - located in a  
line, also disturbance, Disturbance noted in profile of  
South wall.

Summary of Recoveries: Large numbers of bones. Approx.  
equal numbers of lithics (under 10 per level) & ceramics in each level.

Photo (Ref.) B & W photos taken of all levels; Color photos of level 3.

Feature (Ref.) —

Remarks: —



BRANDON UNIVERSITY - Level summary

Site DjLx-1 Date June 29/88.

Recorder M. McPherson Photos \_\_\_\_\_

Unit 128 Level Profile Location Block 6

Floor trowelled? \_\_\_\_\_ Matrix screened? \_\_\_\_\_

Features? \_\_\_\_\_

\_\_\_\_\_

\_\_\_\_\_

Description of soil: \_\_\_\_\_

\_\_\_\_\_

\_\_\_\_\_

Artifacts recovered: \_\_\_\_\_

\_\_\_\_\_

\_\_\_\_\_

Other materials: \_\_\_\_\_

\_\_\_\_\_

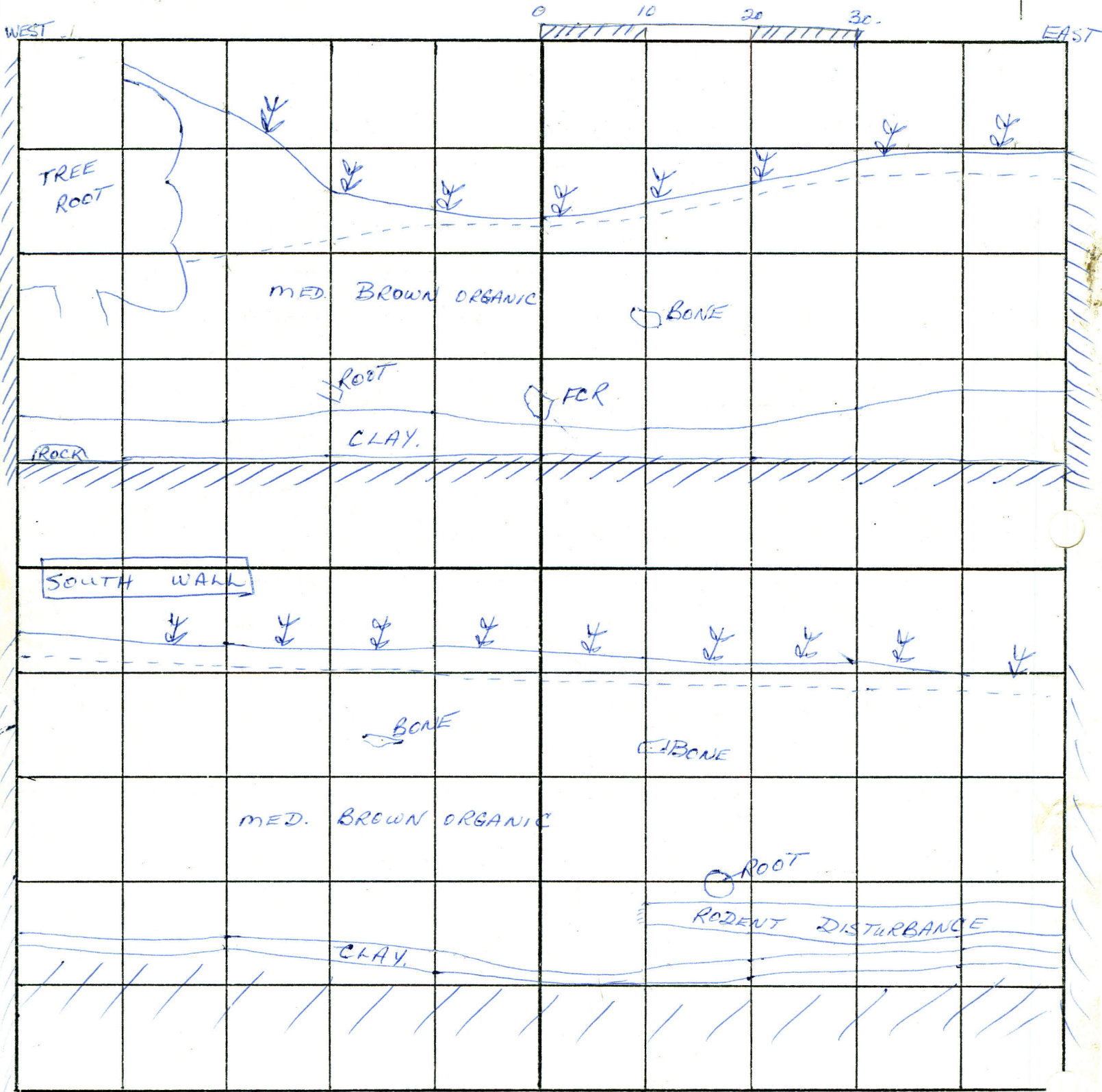
Remarks:

DjLX-1 Unit 128.  
Block E.

Grid North  
↑

EAST WALL

SCALE 1:5



Profile of East &  
South Wall.

29-6-88

M. MacPherson