

BRANDON UNIVERSITY - Level summary

Site DjLx-1 Date Sept. 2/87
Recorder J. Gibson / B. Kremachuk Photos Roll # 23 - 243
Unit 125 Level 2 Location 289 N 85 W
Floor trowelled? Matrix screened?
Features? _____

Description of soil: black loam, easy to trowel, minimal roots.

Artifacts recovered: 1 rimshed / 1 Neckshed, endscaper, plates, identifiable bone, bone fragments, firecracked rock.

Other materials: limestone pebbles

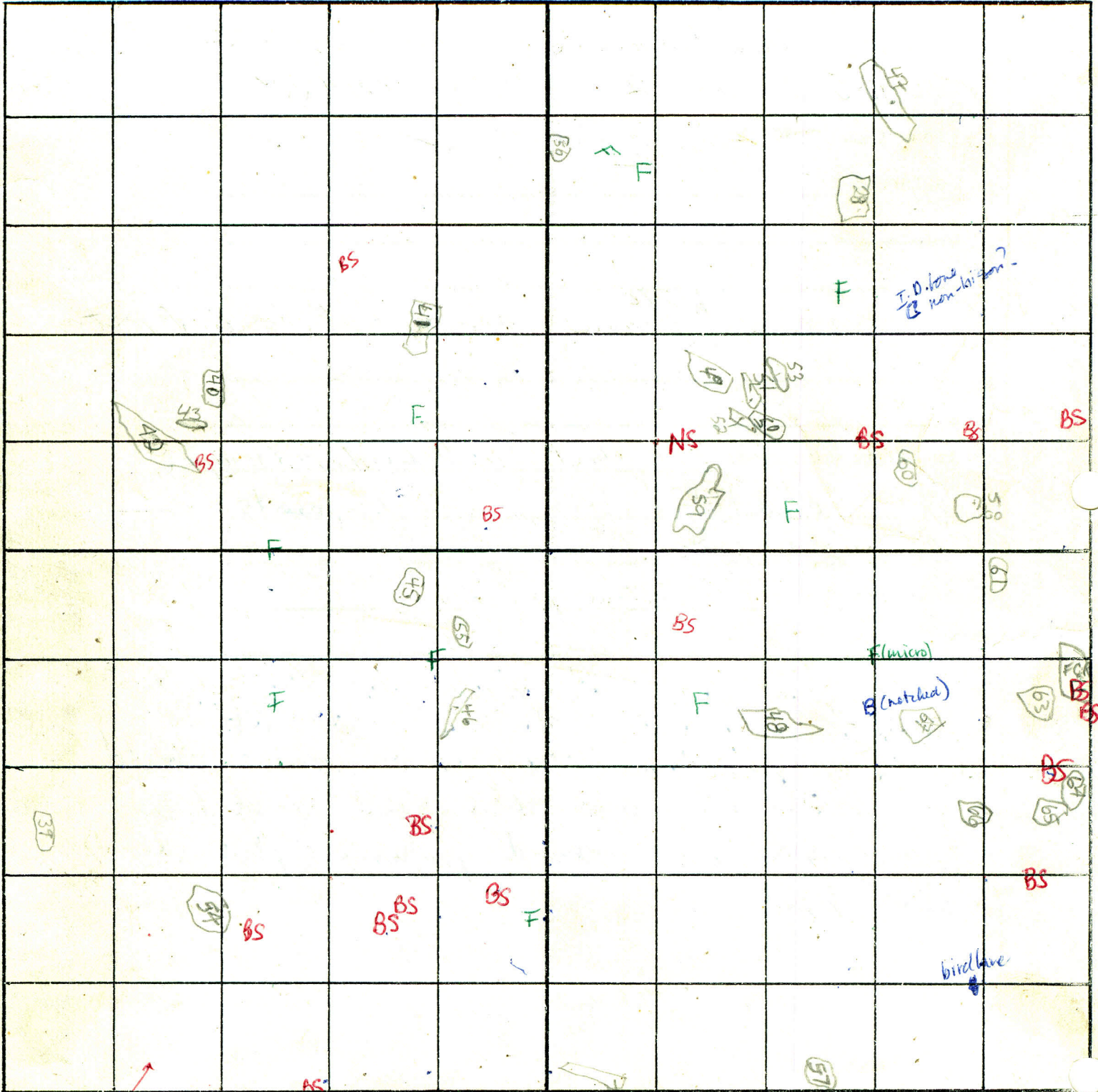
Remarks: Photos were not taken for 2a - my mistake - however the soil was totally uniform black loam. The rodent patches showed up in 2b. There were three split bones (one first phalanx + one second phalanx, plus one other) found.

Unit 125
Level 2

Grid
North



N



RS (screen) from SW part of quad,
10-15 m b.s.

S

BRANDON UNIVERSITY - Level summary

Site DjLx-1 Date Sept 4/87

Recorder Margret M. / Brenda K Photos 23:16417/18:28

Unit 125 Level 3 Location 289N 85W

Floor trowelled? Matrix screened?

Features? _____

Description of soil: _____

Artifacts recovered: body shards, flakes, identifiable bone

Other materials: _____

Remarks:

DjLx-1

Block E


Unit 125

Wall profile

 - rodent disturbance

Scale: 1cm = 5cm

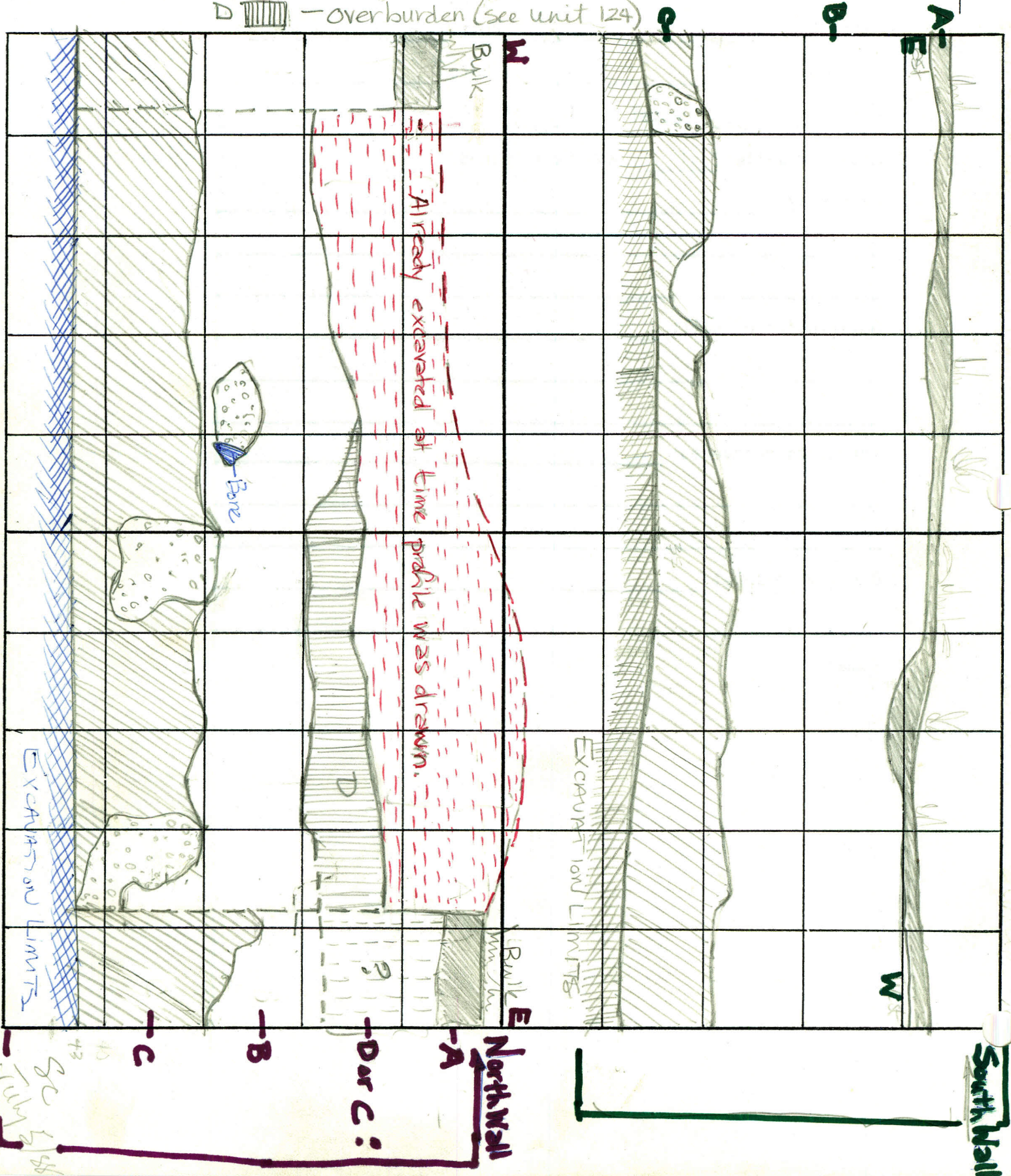
Grid North ↑

A  - humus

B  - dark brown, sandy loam

C  - light tan, glacial deposition

D  - overburden (see unit 124)



-A North Wall
 -B
 -C
 -D or C:
 -E
 -W
 Excavation Limits
 Bare
 Grid North
 Scale 1cm = 5cm