

BRANDON UNIVERSITY - Level summary

Site DJLX-1 Date Aug 25/87
Recorder LM Photos 21-17, 18
Unit 119 Level 1(A+B) Location 291N/83W
Floor trowelled? Matrix screened? 1/4" screen
Features? None.

Description of soil: humus, dark silty loam

Artifacts recovered: 5 body sherds, neck
sherd, rim sherd, 9 flakes, 1 carpal
and 1 fire cracked rock

Other materials: unidentifiable bone frag-
ments and possible fire cracked rock.

Remarks: Humus was quite thick in some spots, reaching 5cm. A small 'hill' ~~was~~ located in south east corner. The soil was quite uniform - not too pebbly, and contained mostly grass roots.

Artifacts were not found with any order. No associations were observed.

Grid North
↑

291W
84W

DJLX-1
Unit 119
Level 1(A+B)
(0-10cm)

291W
83W

Bulk							F		Bulk
	BS			F		F		F	
	S.Wood			F					
Bone		NS							
	F								
	FCR								
		BS					F		
		F							
								F	
	BS.							BS. RS	
Bulk	BS							BS	Bulk

Scattergram
LM

BRANDON UNIVERSITY - Level summary

Site Dj 6x-1 Date Sept 2/87
Recorder Lynn Seland Photos No's (Roll 22 30+31)
Unit 119 Level 2A+2B Location N 29/ W 83
Floor trowelled? Matrix screened?
Features? none

Description of soil: Black silty loam

Artifacts recovered: 2 tooth frags lots of FCR.
2 metapodial frags, complete & tanned & resinated.
pottery body frags, long bone frags, phalanges, flakes,
Other materials: rocks

Remarks: lots of artifacts too numerous to mention
(refer catalogues sheets please!)

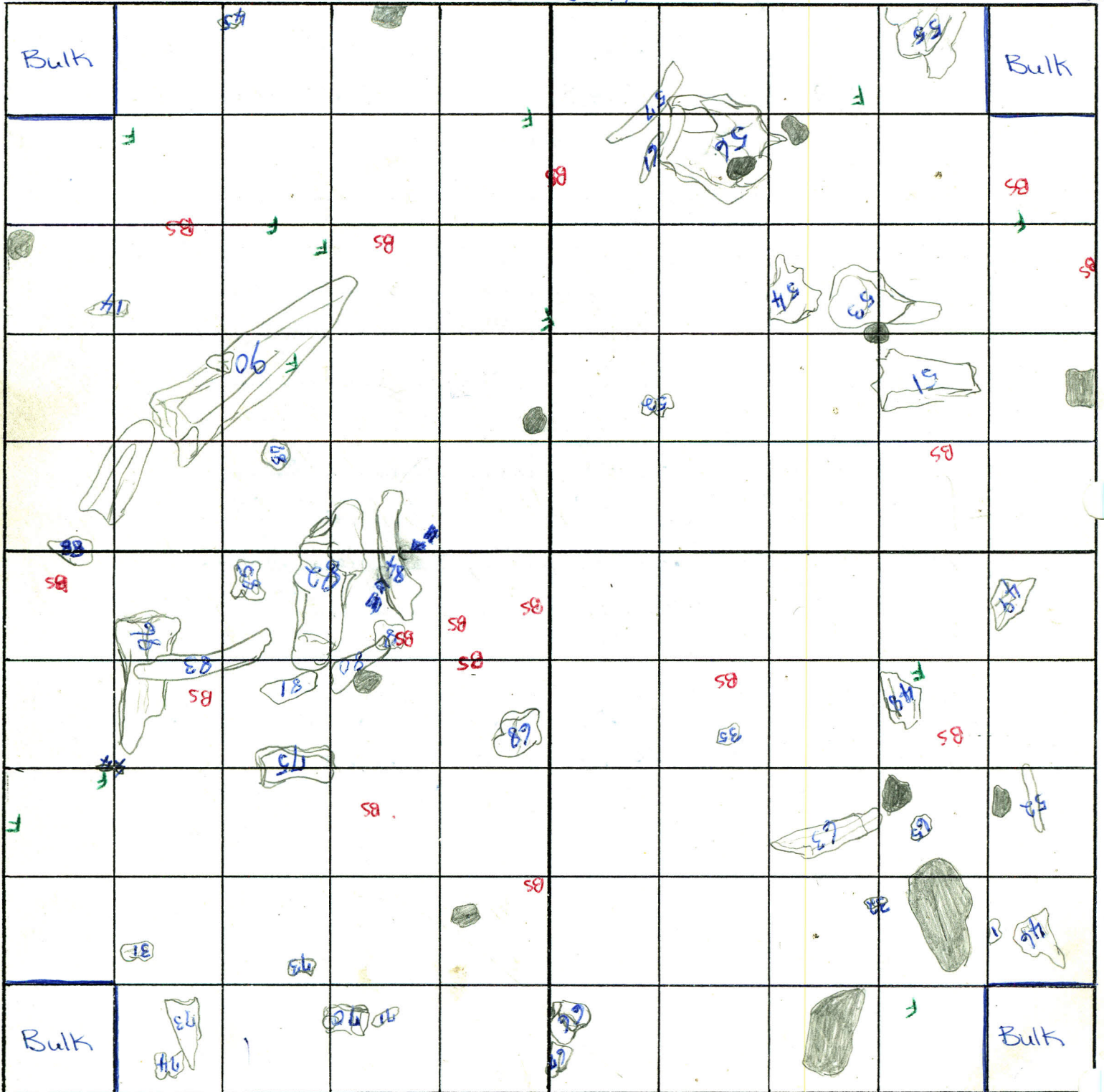
Block F

Grid North
↑

291N
84W

DSLX-1
Unit 119
Level 2(A+B)
(10-15cm)

291N
83W



Scattergram

BRANDON UNIVERSITY - Level summary

Site Dj/x-1 Date Sept 3/87
Recorder Lynn Seland Photos 3A (Roll 22 36 + Roll 23 1)
Unit 119 Level 3A Location 83 W 29/10
Floor trowelled? Matrix screened?

Features? none

Description of soil: 3A - (Tan sandy clay)
3B - (Mottled black & Tan sandy clay)

Artifacts recovered: 3A (3 ceramic shards, 1 incisor tooth,
1 FCR, 2 Rib frags, 1 ? identifiable bone frag.)

3B - (4 flakes, 1 ceramic body sherd, 1 bone frag, 1 patella, 3 FCR,
Other materials: rocks, small bone frags, small bone frags etc)
7 CR frags etc

Remarks:

SE Y
SW X

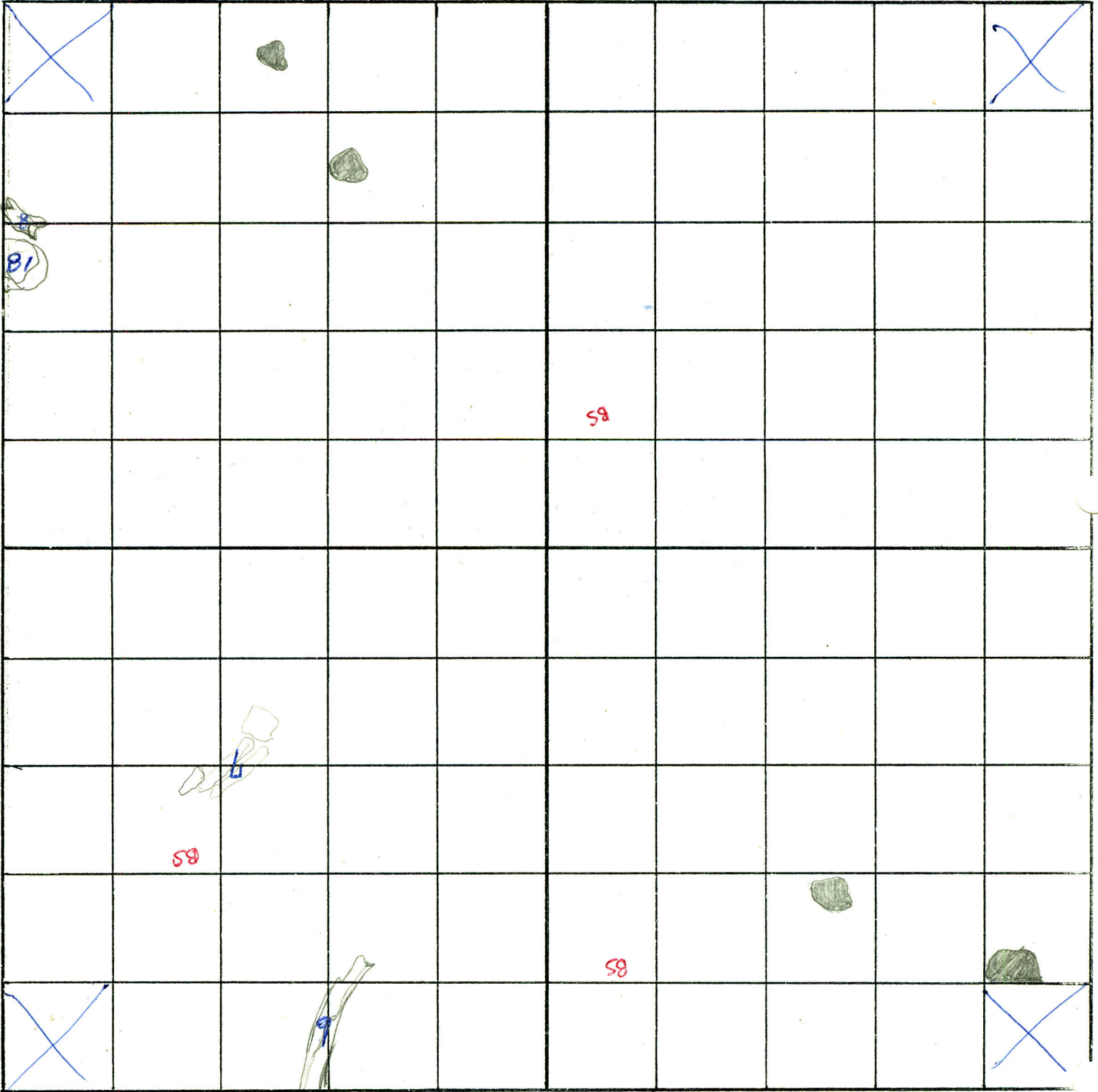
TOTAL Q

Dj/x-1

Unit 119
Level 3A

Block E

Grid North
↑



BRANDON UNIVERSITY - Level summary

Site Dj 1x-1 Date Sept 4 / 97
Recorder Lynn Leland Photos (Roll 23 10 & 13)
Unit 119 Level Profile Location W 83 N 291
Floor trowelled? Matrix screened?

Features? _____

Description of soil: _____

Artifacts recovered: _____

Other materials: _____

Remarks:

N Profile

Djlx-1 Unit 119
Block E

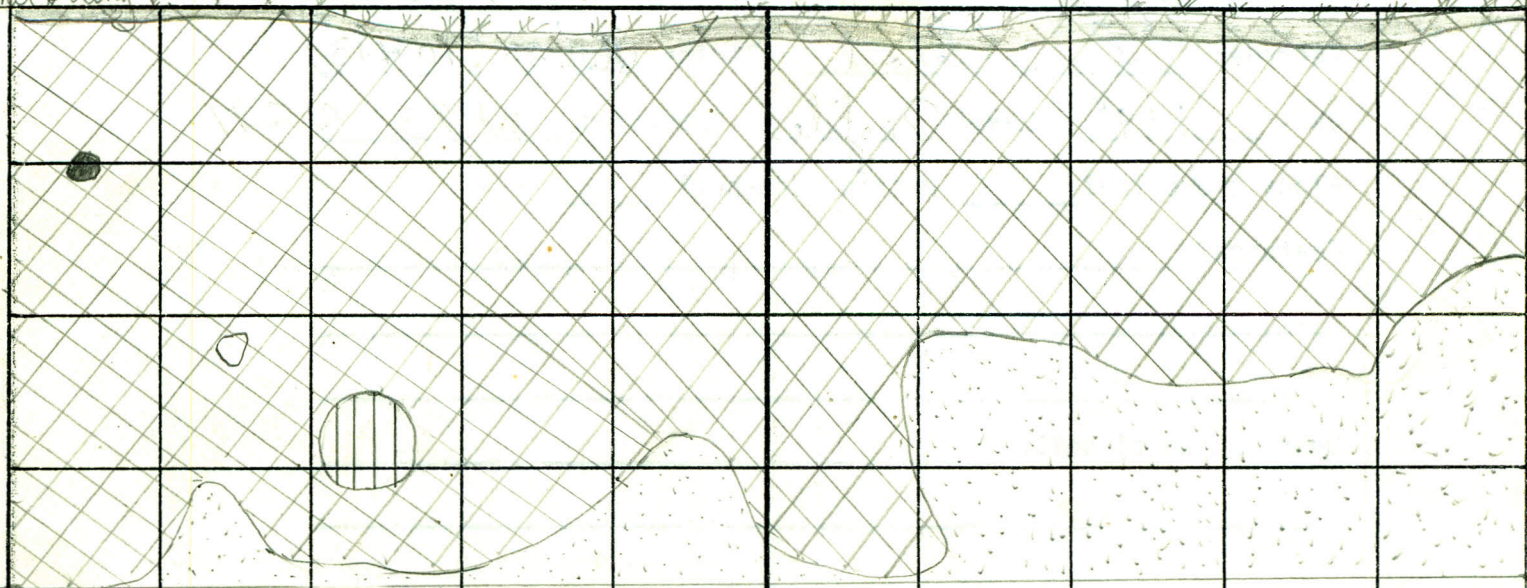
W 83

N 291

Grid North

lime level

unit string



unit base ↑

Black silty Clay + bones layer

Tan Sandy Clay

Rodent Burrow

○ - Bone

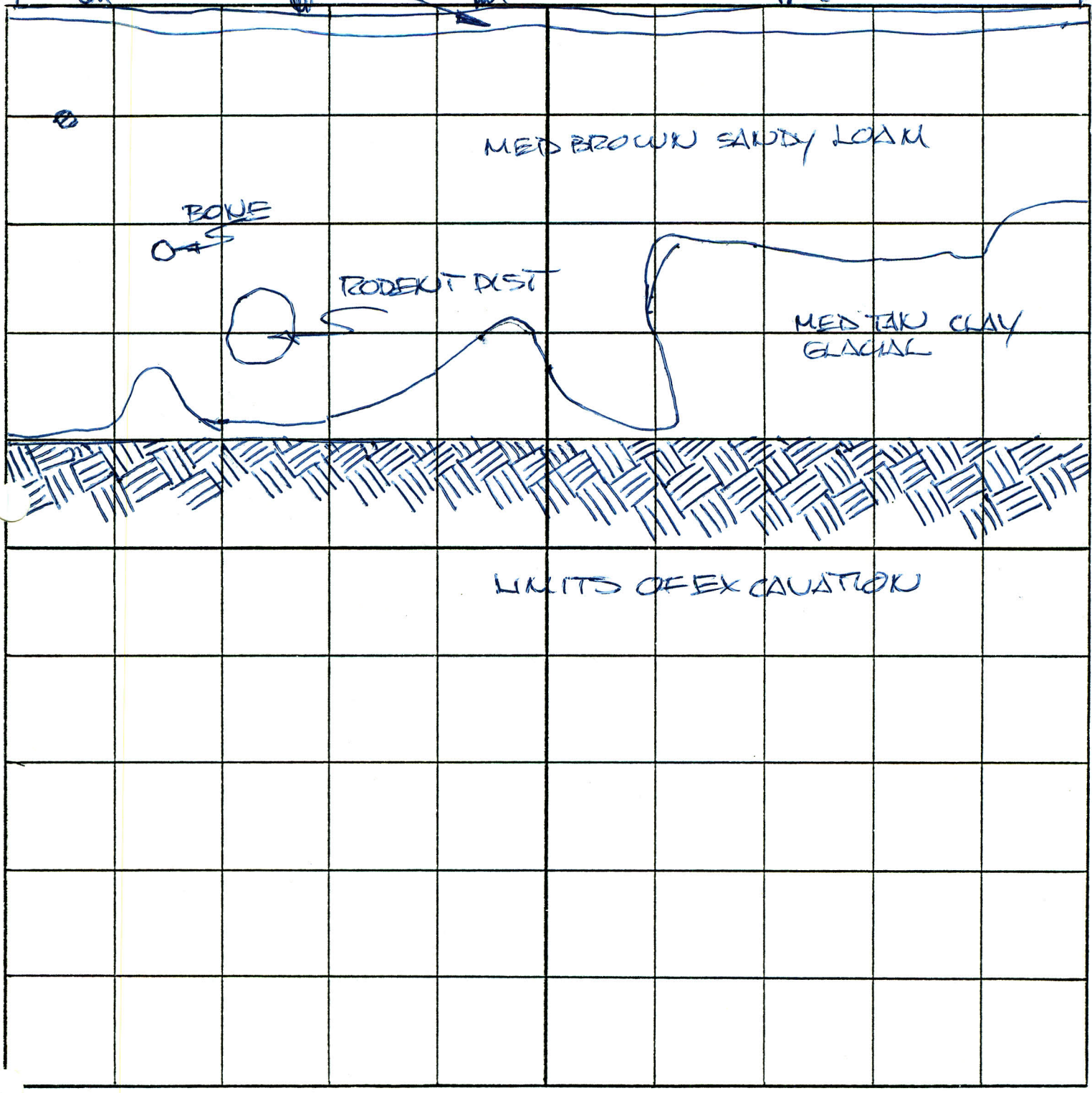

● - Rock

- humus

DJLX 1 BLKE UNIT 119.
PROFILE NORTH WALL.

Grid
North
↑

HIGH ORGANIC HUMIC DUFE



MED BROWN SANDY LOAM

BONE
→

PROFENT DIST
→

MED TAN CLAY
GLACIAL

LIMITS OF EXCAVATION