

BRANDON UNIVERSITY - Level summary

Site DjLx-1 Date July 13/88.  
 Recorder M. Matheson Photos Roll 4 #16  
 Unit 94 Level 1 (0-5cm) Location Block D  
 Floor trowelled? ✓ Matrix screened? ✓  
 Features? —

Description of soil: Silty loam (light brown).  
Top surface of unit had consistency  
of ash.

Artifacts recovered: Projectile point, retouched flake,  
sesamoid, core plus other examples of  
lithic, ceramic, bone.

Other materials: Some pieces of ECR.

Remarks: Large hill at southern end of unit.  
Main portion of lithics found adjacent to tree  
roots in southern section of unit. Largest portion of  
artifacts found in SW quad. Ant disturbance at  
the 50<sup>s</sup> 30<sup>w</sup> location.

	Lithic	Ceramic	Bone
NW Quad.	2	-	32
NE Quad	-	1	84
SE Quad	3	-	75
SW Quad.	2	4	104
TOTALS.	7	5	295



BRANDON UNIVERSITY - Level summary

Site DjLx-1 Date July 15/88  
 Recorder M. Mackerson Photos Roll 4 #21 (B+W)  
 Unit 94 Level 2(5-10cm) Location Block D  
 Floor trowelled?  Matrix screened?   
 Features? —

Description of soil: NW quad: silty loam border with clay-like consistency at inner edges. NE quad also contains scattered evidence of clay.

Artifacts recovered: 2 iron shreds; 3 T.D. bone plus other examples of lithic, ceramic & bone.

Other materials: FCR (small fragments). Many small pieces of Caloz within unit.

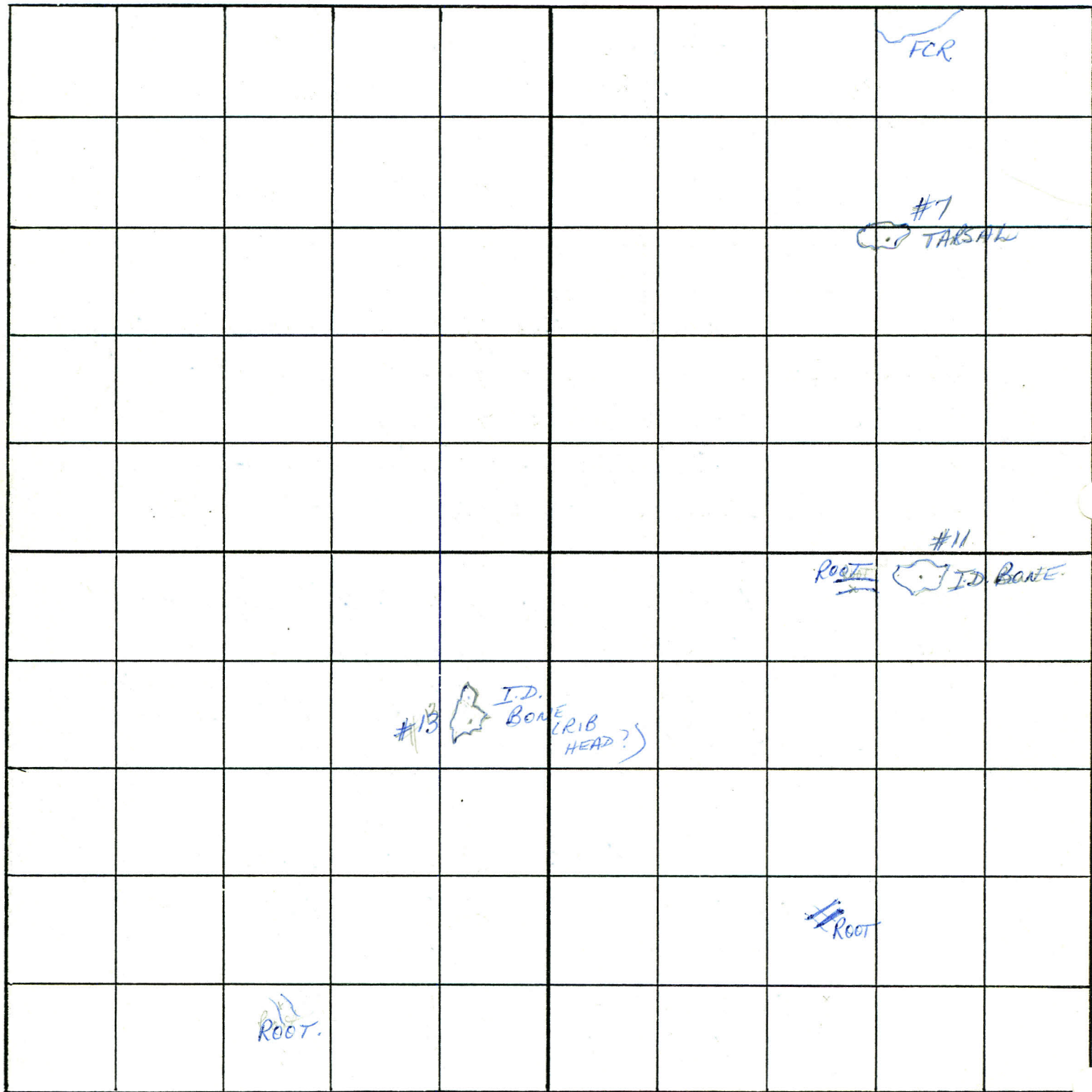
Remarks: Ant hill in SW quad. resulted in considerable disturbance. Largest amt. of bone & ceramic in unit located within SW quad.

	Lithic	Ceramic	Bone
NW Quad	—	3	42
NE Quad	2	2	101
SE Quad	—	1	130.
SW Quad	1	8	144
TOTALS	3	14	417

DjLx-1  
Block D

Unit 94  
Level 2 (5-10cm)

Grid North  
↑



July 18/88  
m.m.

BRANDON UNIVERSITY - Level summary

Site D; LY-1 Date July 18/88.  
 Recorder M. MacPherson Photos Roll 4 #33 (B+W)  
 Unit 94 Level 3 (10-15cm) Location Block D.  
+ Shovel-shovled  
 Floor trowelled?  Matrix screened?

Features?     
    
  

Description of soil: NW quad: large patch of clay occupies entire central portion of quad. SW quad - light in texture; resembles sand-ash combination. Perhaps effect of ant disturbance from ant hill.

Artifacts recovered: Retouched flake; rock sherd; ID; 2 teeth; plus several examples of lithic, ceramic & bone.

Other materials: 4 FCR.

Remarks: Ceramic total almost identical to that of level 2. However, lithic total is 6 times that of level 2. Bone totals reflect that of level 2. 2 pieces of ceramic from the SW quad found in close proximity to each other were noticed to be conjoinable.

	Lithic	Ceramic	Bone
NW Quad	6	1	115
NE Quad.	2	5	98
SE Quad	3	1	156
SW Quad	7	6	125
TOTALS	18	13	494



BRANDON UNIVERSITY - Level summary

Site Djlx-1 Date July 20/88  
 Recorder M. MacPherson Photos Roll 5 #5 (B+W)  
 Unit 94 Level 4 (15-20cm) Location Block D  
 Floor trowelled?  Matrix screened?   
 Features? ←

Description of soil: Silty loam. Clay patch at center of NW quad at level 2+3 has now disappeared.

Artifacts recovered: 1 rim sherd; I.D. bone: skull, rib head, sinuate, astragals, calcanei, tooth. 7 lithic; 9 ceramic; 434 bone.

Other materials: FCR.

Remarks: Lithic + ceramic totals down considerably from previous level, but the number of bone frags is comparatively similar to those of level 3. Artifacts bear close association with those found by Ellen (Unit 92) - 2 units E. of Unit 94 but are at variance to Laura's unit (88) which is directly adjacent to my unit.

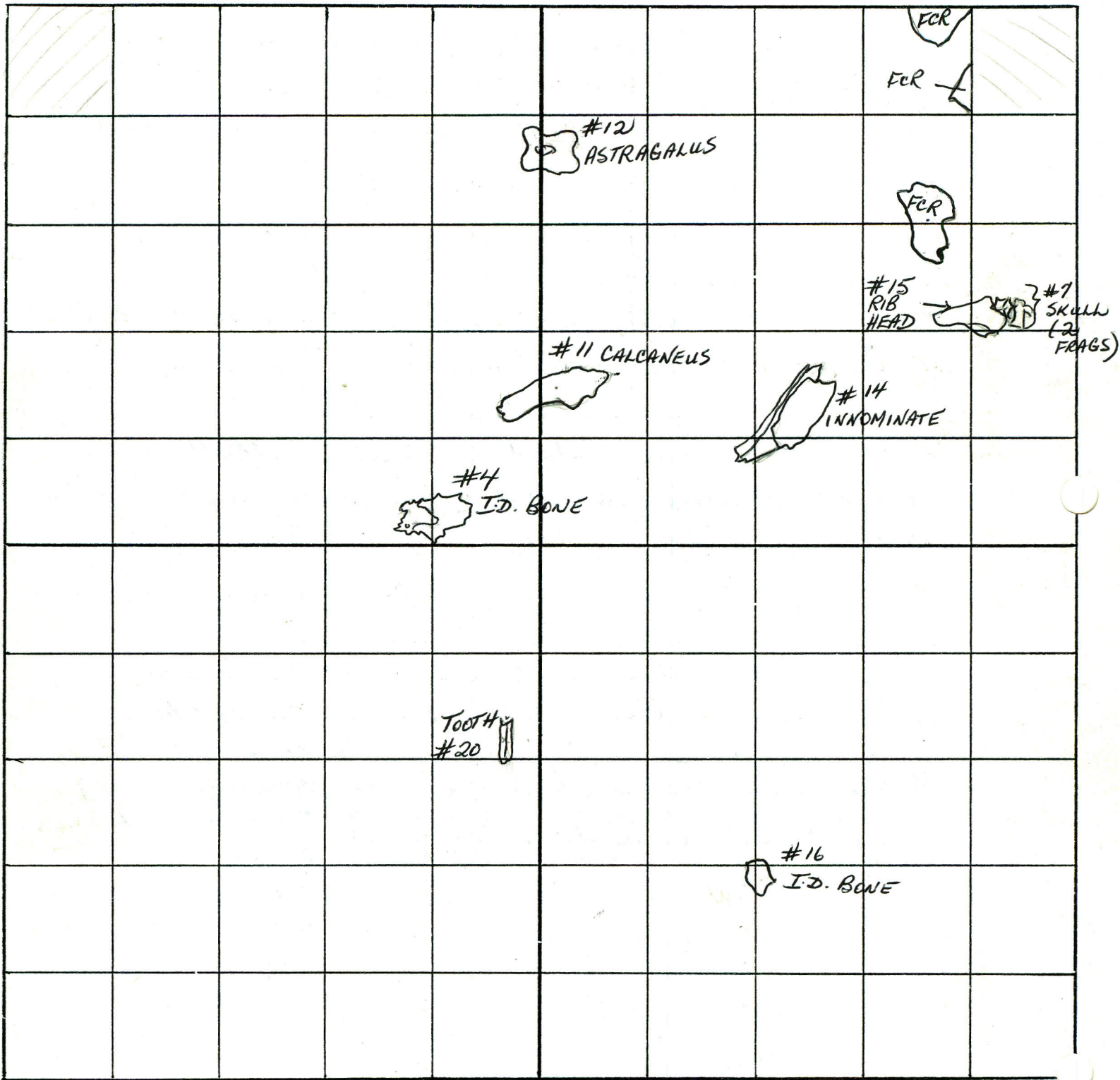
	Lithic	Ceramic	Bone
NW Quad	1	4	106
NE Quad	2	2	154
SE Quad	1	0	86
SW Quad	3	3	88
TOTALS	7	9	434

DjLx-1  
Block D

Unit 94  
Level 4 (15-20 cm)

July 22/88  
M. MacPherson

Grid  
North  
↑





BRANDON UNIVERSITY - Level summary

Site DjLx-1 Date July 25/88.  
 Recorder M. Macpherson. Photos Roll 5 #24 (B&W)  
 Unit 94 Level 5 (20-25cm) Location Block D.  
 Shovel-shaved  
 Floor trowelled? ✓ Matrix screened? ✓  
 Features? —

Description of soil: Clay in NW quad.; NE quad contains  
mixture of clay & a gritty, sandy composition;  
SE: gritty, sandy; no clay. SW: light, sandy in texture.

Artifacts recovered: Bipolar flake; skull frag; caudal base;  
3 groups of I.D. bone (1 rib & 2 poss. skull); 2 I.D. bone; lithic,  
ceramic (no rims) & bone.

Other materials: Several small FCR.

Remarks: Numbers of cultural material similar to those found at  
previous level (4), but new concentrations appear within  
southern quads. (northern quads in level 4).

	Lithic	Ceramic	Bone
NW quad	0	0	56
NE quad	2	0	148
SE quad	2	2	94
SW quad	45	2	155
TOTALS:	49	4	453

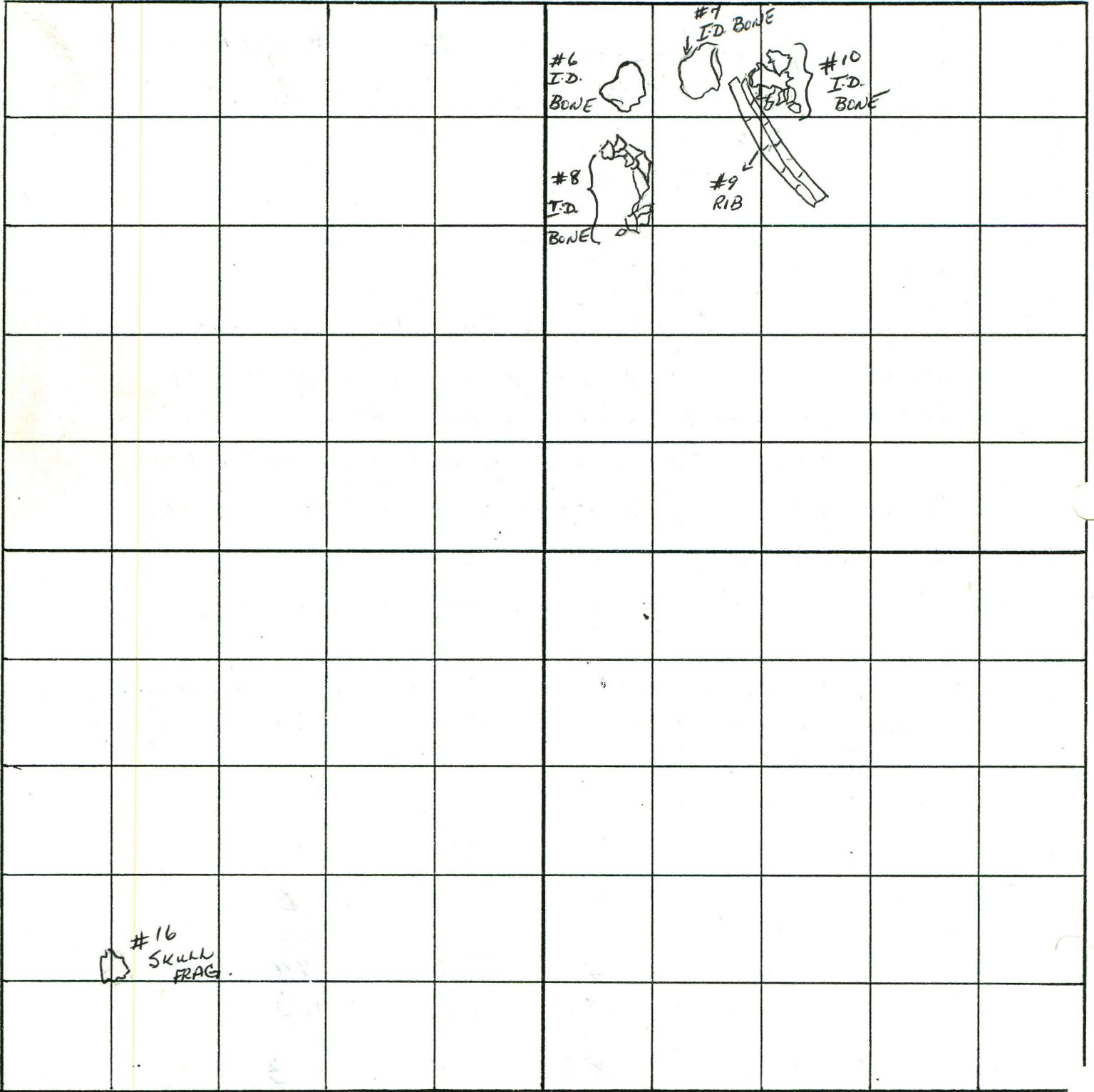
Djlx-1

Block D

Unit 94

Level 5 (20-25cm)

Grid  
North



BRANDON UNIVERSITY - Level summary

Site Djlx-1 Date July 29/88  
 Recorder M. Macpherson Photos Roll 5 #  
 Unit 94 Level 6 (25-30cm) Location Block D  
 & shovel-shaved.  
 Floor trowelled?  Matrix screened?   
 Features? —

Description of soil: Clay mixture in northern quads only  
continues from level 5. Also, sandy composition to  
soil in the southern quads continues from level 5.

Artifacts recovered: P. point; 1 cluster of possibly  
I.D. bone (17 in total) plus several items of  
lithic, ceramic, bone.

Other materials: FCR

Remarks: Accumulation of artifacts occurred largely  
in southern quads only. In southern quads -  
difference in soil composition (silty loam) to that of  
northern quads (clay mixture). Difference between quads  
likely accounted for by ant disturbance at southern  
edge of unit.

	Lithic	Ceramic	Bone
NW Quad	1	0	6
NE Quad	0	0	9
SE Quad	2	1	136
SW Quad	1	1	188
TOTALS	4	2	339

DjLx-1

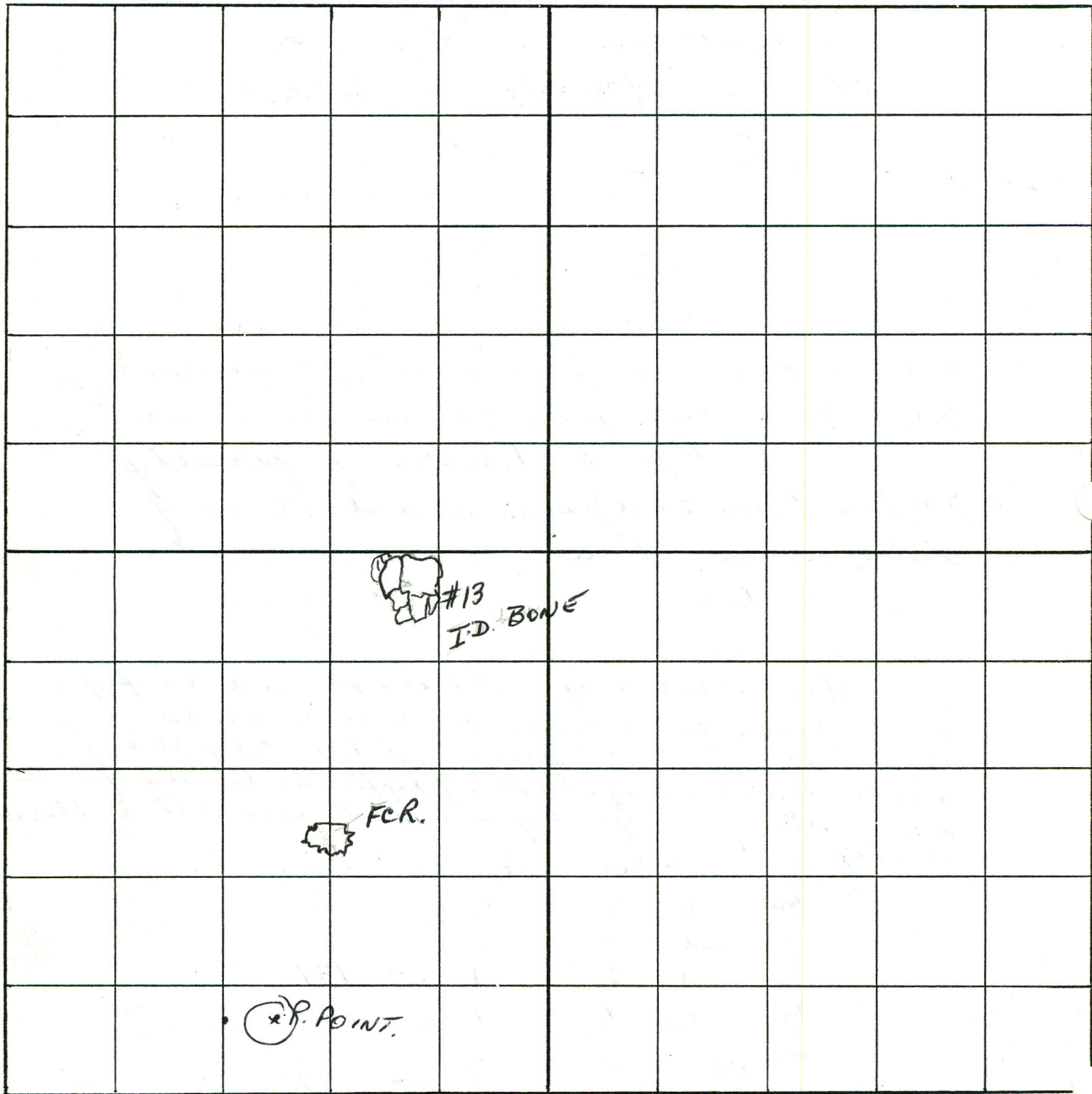
Level 6 (25-30 cm.)

Grid  
North

Block D

Unit 94

M. MACPHERSON,  
AUG. 3/88.



#13  
I.D. BONE

F.C.R.

x P. POINT.

BRANDON UNIVERSITY - Level summary

Site Dj Lx-1 Date Aug 3/88.  
 Recorder M MacPherson Photos Roll #6 #6 (B+w)  
 Unit 94 Level 7 (30-35cm) Location Block. D.  
 Shovel shaved, Floor trowelled?  Matrix screened?   
 Features? —

Description of soil: Clay mixture within northern quads, gradual infiltration into southern quads.

Artifacts recovered: Rim sherd; scraper; I.D. bone (38 bone frags) plus other lithic, ceramic, bone.

Other materials: —

Remarks: 65<sup>S</sup>16<sup>W</sup> - red pigmentation. Not assoc. with anything else in unit. (SE quad).

	Lithic	Ceramic	Bone
NW Quad	1	0	2
NE	0	0	0
SE	1	0	83
SW	3	3	75
TOTAL	5	3	160



BRANDON UNIVERSITY - Level summary

Site DjLx-1 Date August 5/88.  
 Recorder M. MacPherson Photos Roll 6#18  
 Unit 94 Level 8 (35-40cm) Location Block D  
 & shovel - shovelled  
 Floor trowelled?  Matrix screened?   
 Features? —

Description of soil: Dark silt with dark silt/clay mixture. Hopper disturbance? (10cm. patch, light tan colour gravel composition) at 30<sup>s</sup>60<sup>w</sup>.

Artifacts recovered: 23 bone frags (all un-identifiable)

Other materials: 6 small FCR.

Remarks: Only artifacts <sup>found</sup> in level were in southern quadrants - area of high degree of ant & root disturbance.

	Lithic	Ceramic	Bone
NW	0	0	0
NE	0	0	0
SE	0	0	5
SW	0	0	18
TOTALS	0	0	23







BRANDON UNIVERSITY

Unit Summary Record

Site No. DjLx-1 Unit No. 94 Levels Excavated 8 (40 cm)

Depth from Surface 40 cm. Depth from Datum -

Excavator(s) M. MacPherson Date August 11/88

Excavation Method(s) Trowel; shovel-shaving

Summary Deposits (vertical profile on back) \_\_\_\_\_

Summary of Disturbance Considerable ant & root disturbance within the southern quads.

Summary of Recoveries: 1 Scaper; 1 bipolar flake; 1 rock sherd; 1 bone sherd; 4 retouched flakes; 2 Proj. points; 1 core; 2 retouched flakes, 2 teeth

Photo (Ref.) \_\_\_\_\_

Feature (Ref.) -

Remarks: Most of diagnostic artifacts were found within southern quads (area of disturbance). Most of identifiable bone [skull, caudal, rib, innominate, astragalus, calcaneus, tooth, sesamoid] found within northern quads. Explanation? Perhaps slopewash could be an accountable factor

