

BRANDON UNIVERSITY - Level summary

Site Djlv-1 Date July 12, 1988

Recorder LM Photos Roll #3; #3A

Unit 88 Level 1(0-5cm) Location Block D

Floor trowelled?  Matrix screened?  1/4" screen

Features? none

Description of soil: humus, dark silt with red mottling on west half of unit

Artifacts recovered: carpal

Other materials: unidentifiable bone fragments (85), FCR (8), Flakes (2), body sherd (1)

Remarks: soil was easy to work through, with grass roots and a few tree roots scattered throughout. There was quite a bit of burnt wood and charcoal throughout level, but appears to be natural. The SE and SW quadrants were shovel shaved.

	Lithic	Ceramic	Bone
NW	✓	1	39
NE	2	✓	21
SE			18
SW			8
Total	2	1	86



BRANDON UNIVERSITY - Level summary

Site Djvk-1 Date July 13, 1988  
 Recorder LM Photos Roll #4, #9  
 Unit 88 Level 2 (5-10cm) Location Block D  
 Floor trowelled?  Matrix screened?  1/4" screen  
 Features? none

Description of soil: dark silt

Artifacts recovered: projectile point, 2 retouched  
 flakes, rib head, malcolus

Other materials: 8 flakes, unidentifiable  
 bone, 26 FCR, 7 body sherds

Remarks: soil still the same silt as was found in Level 1. Was wet in SW corner so do not know if soil has reddish tone still or not. Roots (grass and tree) are still prominent. More cultural material was found as were numerous bone fragments. The soil is also quite pebbly. This was also noted in Level 1.

Quad	Lithic	Ceramic	Bone
NW	3	/	119
NE	2	2	111
SE	3	2	104
SW	3	3	89
Total	11	7	423



BRANDON UNIVERSITY - Level summary

Site Digx-1 Date July 18, 1988  
 Recorder LN Photos Roll 9:20  
 Unit 88 Level 3(10-15cm) Location Block D  
 Floor trowelled?  Matrix screened?  1/4" screen  
 Features? none.

Description of soil: dark silt

Artifacts recovered: rim sherd, rib fragment\*  
core, utilized flake, humerus fragment\*  
2nd phalanx\* (\*Bison)

Other materials: Flakes, unidentifiable bone  
fragments, FCR, body sherds

Remarks: Soil was the same consistency as in level 2. It does not appear to have as many 'pebbles' however. Roots are still quite prominent. A large bone mass is surfacing approximately 62cm south and 45-55cm west.

Quad	Lithic	Ceramic	Bone
NW	4		83
NE		2	81
SE	1		85
SW	7	1	73
Total	12	3	242



BRANDON UNIVERSITY - Level summary

Site DjEx-1 Date July 2, 1988  
 Recorder LM Photos Roll 5; #2  
 Unit 88 Level 4(15-20cm) Location Block D  
 Floor trowelled?  Matrix screened?  (1/4" screen)  
Shovel Shaved  
 Features? None

Description of soil: dark brown silt

Artifacts recovered: \_\_\_\_\_

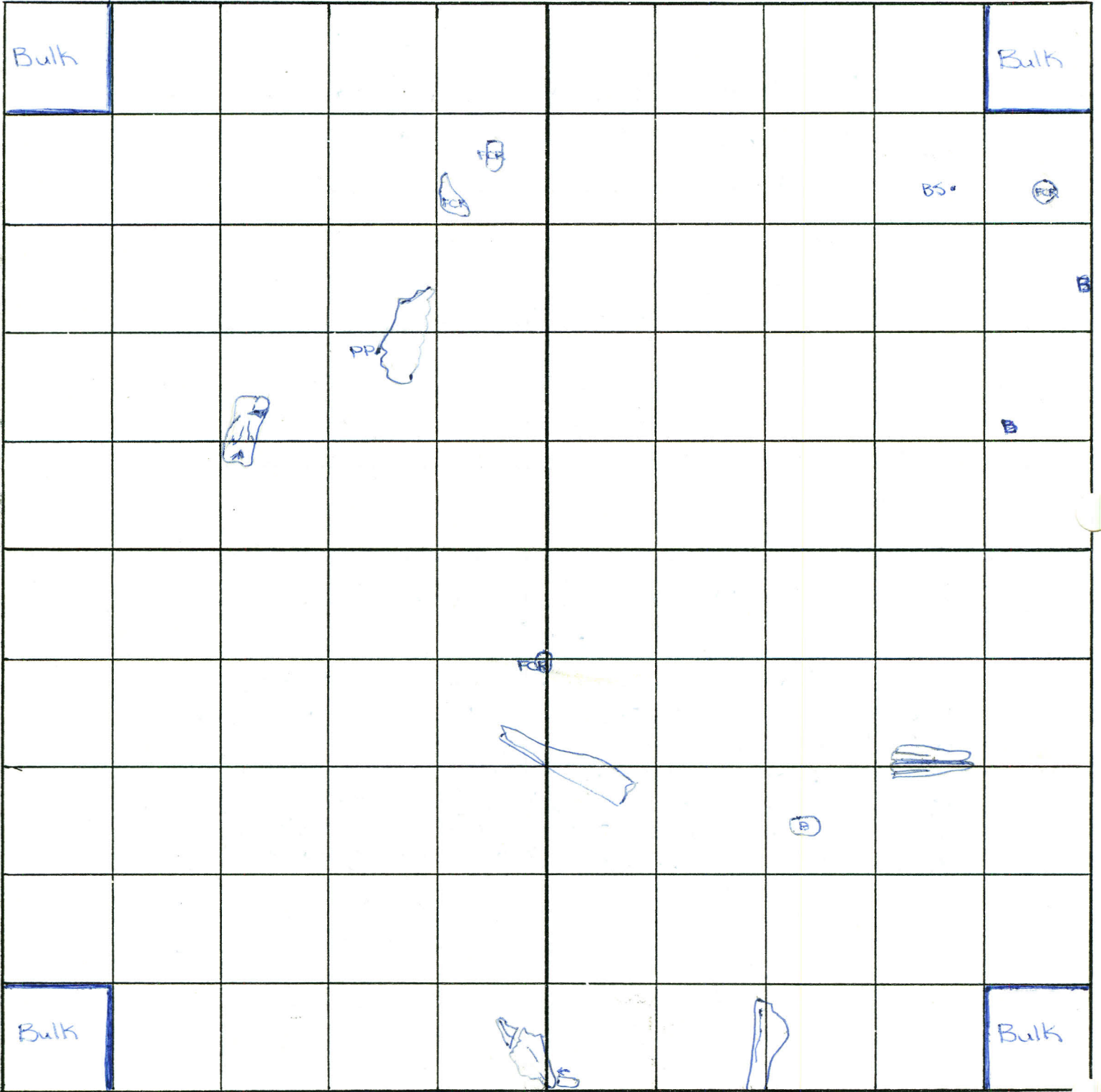
Other materials: unidentifiable bone fragments, body sherds, flakes, FCR

Remarks: Soil maintains the dark silt texture. Roots and pebbles are still prominent throughout unit. Body sherds were more prominent in SW quadrant, while the larger bones appeared in the SE and NW quadrants. The body sherds found in the SW quadrant appeared between 18 and 20 cm BS. FCR was quite high in NE quadrant.

Quad	Lithic	Ceramic	Bone
NW	7	3	96
NE	7	4	157
SE	3	1	113
SW	/	6	89
Total	17	14	355

Djlx - 1  
Block D  
Unit 88  
Level 4  
(15-20cm)  
LM

Grid  
North  
↑





BRANDON UNIVERSITY - Level summary

Site Dijk-1 Date July 26/88  
 Recorder LM Photos Roll 5, #14  
 Unit 88 Level 5(20-25cm) Location Block D  
 Floor trowelled?  Shovel shaved Matrix screened?  1/4" screened  
 Features? None

Description of soil: dark silt -> becoming hard packed

Artifacts recovered: rib fragments, tibia fragment, 2nd phalanx (all Bison)

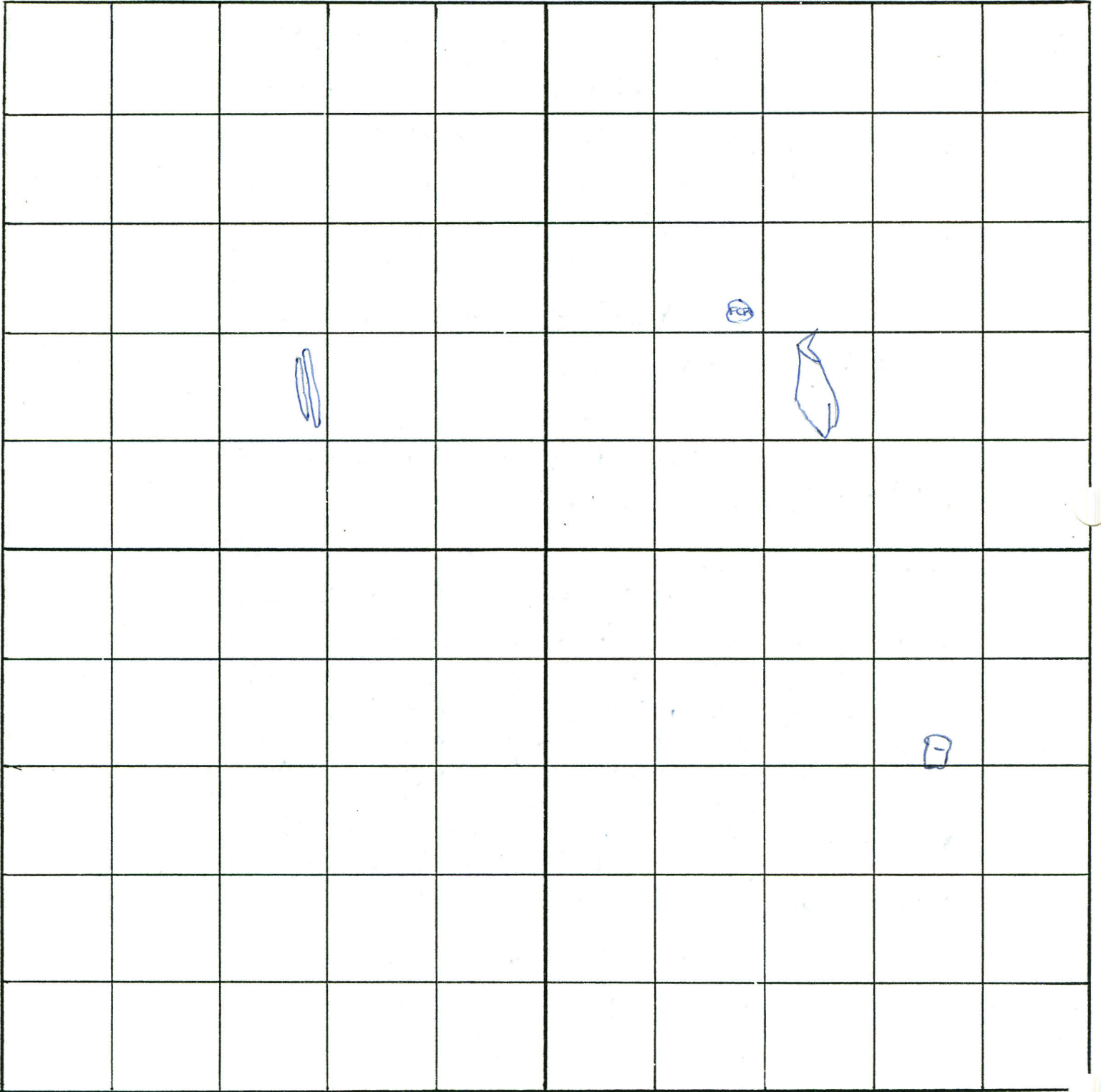
Other materials: Flakes, unidentifiable bone fragments, body sherds, FCR

Remarks: Soil is becoming hard packed indicating clay mixture. Pebbles have reduced considerable in quantity, however there are still quite a few roots. Although there ~~were~~ still quite a few bone fragments found in the North half of unit, the number in the South half was greatly reduced. No diagnostic lithics or ceramics were found.

Quad	Lithics	Ceramics	Bone
NW	1		94
NE		1	74
SE	1	1	32
SW			28
Total	2	2	228

Djlx - 1  
Block D  
Unit 88  
Level 5  
(20-25cm)  
LM

Grid  
North  
↑



BRANDON UNIVERSITY - Level summary

Site Dlx-1 Date July 28/88  
 Recorder LM Photos Roll 5: #25  
 Unit 88 Level 6 (25-30m) Location Block D  
 Floor trowelled?  Matrix screened?  (1/2" screen)  
 Shovel Shaved?   
 Features? none

Description of soil: silt with clay characteristics

Artifacts recovered: none

Other materials: unidentifiable bone fragments, FCR, Flakes

Remarks: Soil is claylike except in the SW quadrant. The soil there is more of a silt in texture although some clay characteristics exist. Two large roots appear on the floor. One went through level 6 and seems to continue into level 7, from the NE to the NW. No diagnostics were found, therefore no map.

Quad	Lithic	Ceramic	Bone
NW	1	/	25
NE	2	/	38
SE	/	/	6
SW	/	/	39
Total	3	/	118*

\* bone fragments were very porous and showed signs of weathering.



BRANDON UNIVERSITY - Level summary

Site Djlx-1 Date August 2, 1988  
 Recorder LM Photos Roll 5, #30  
 Unit 88 Level 7(30-35cm) Location Block D  
 Floor trowelled?  Matrix screened?  (1/4" screen)  
 Shovel Shaved   
 Features? None

Description of soil: dark silt / clay

Artifacts recovered: None

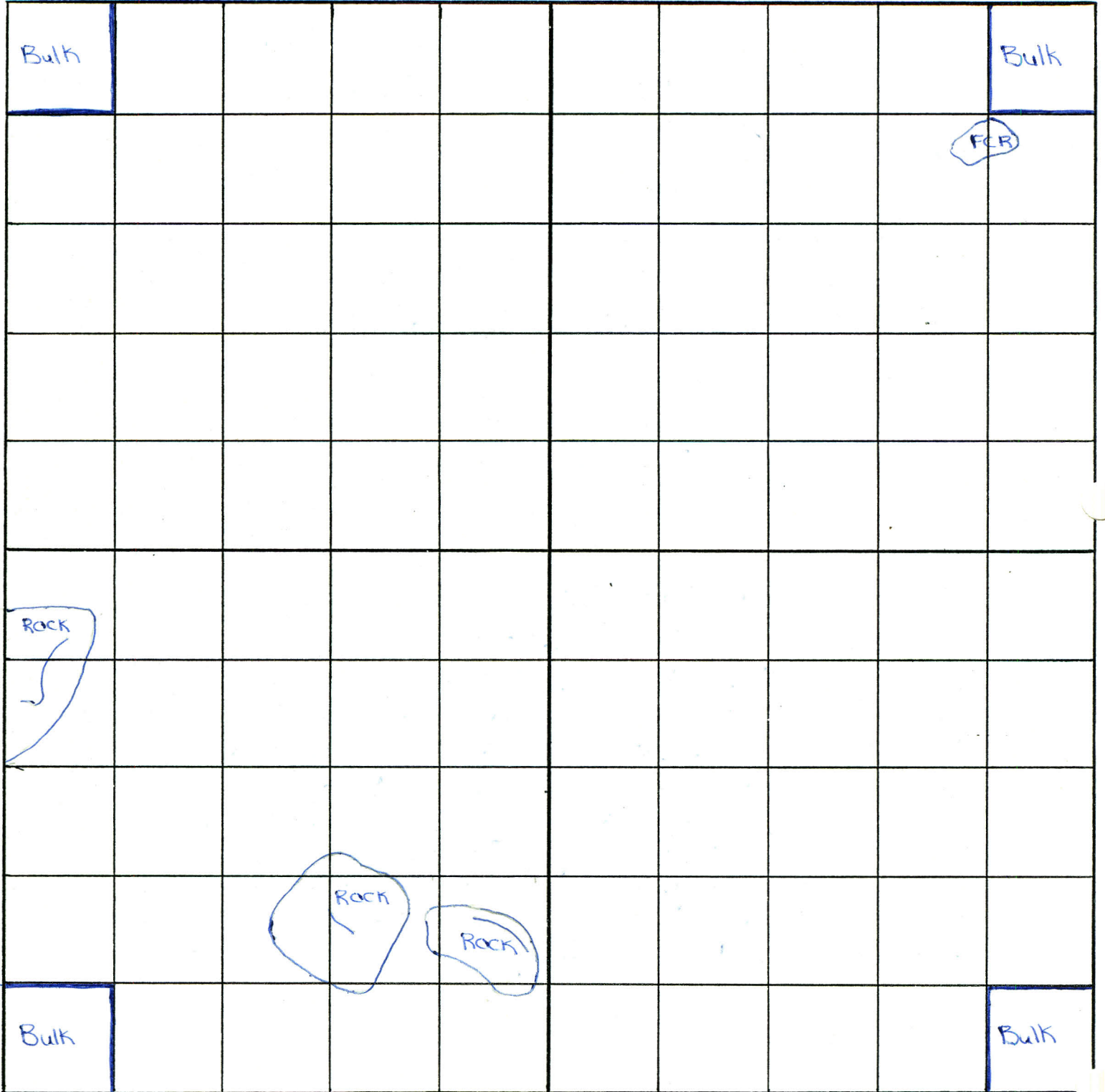
Other materials: unidentifiable bone fragments, FCR, Flakes

Remarks: Soil has definite characteristics of clay. A large FCR was uncovered near the NE bulk. Because of its size, it was given a provenience number. Two large roots dissect unit; one from the west to east wall (approximately 34cm south from the north wall) and the other goes from the east wall through the south wall into Unit 94. Three large rocks are located in the SW quadrant. They surfaced at 32 cm.bs.

Quad	Lithic	Ceramic	Bone
NW	1	/	40
NE	1	/	20
SE	/	/	4
SW	/	/	3
Totals	2	/	17

DjLx-1  
Black D  
Unit 88  
Level 7  
(30-35cm)  
LM

Grid  
North  
↑



BRANDON UNIVERSITY - Level summary

Site Dibx -1 Date August 4, 1988  
 Recorder IM Photos Roll 6-#3  
 Unit 88 Level 2(35-40cm) Location Block D  
 Floor trowelled?  Matrix screened?  (1/2" screen)  
 Features? Shovel shaped  none

Description of soil: dark silt/clay blend;  
homogenous

Artifacts recovered: scraper fragment

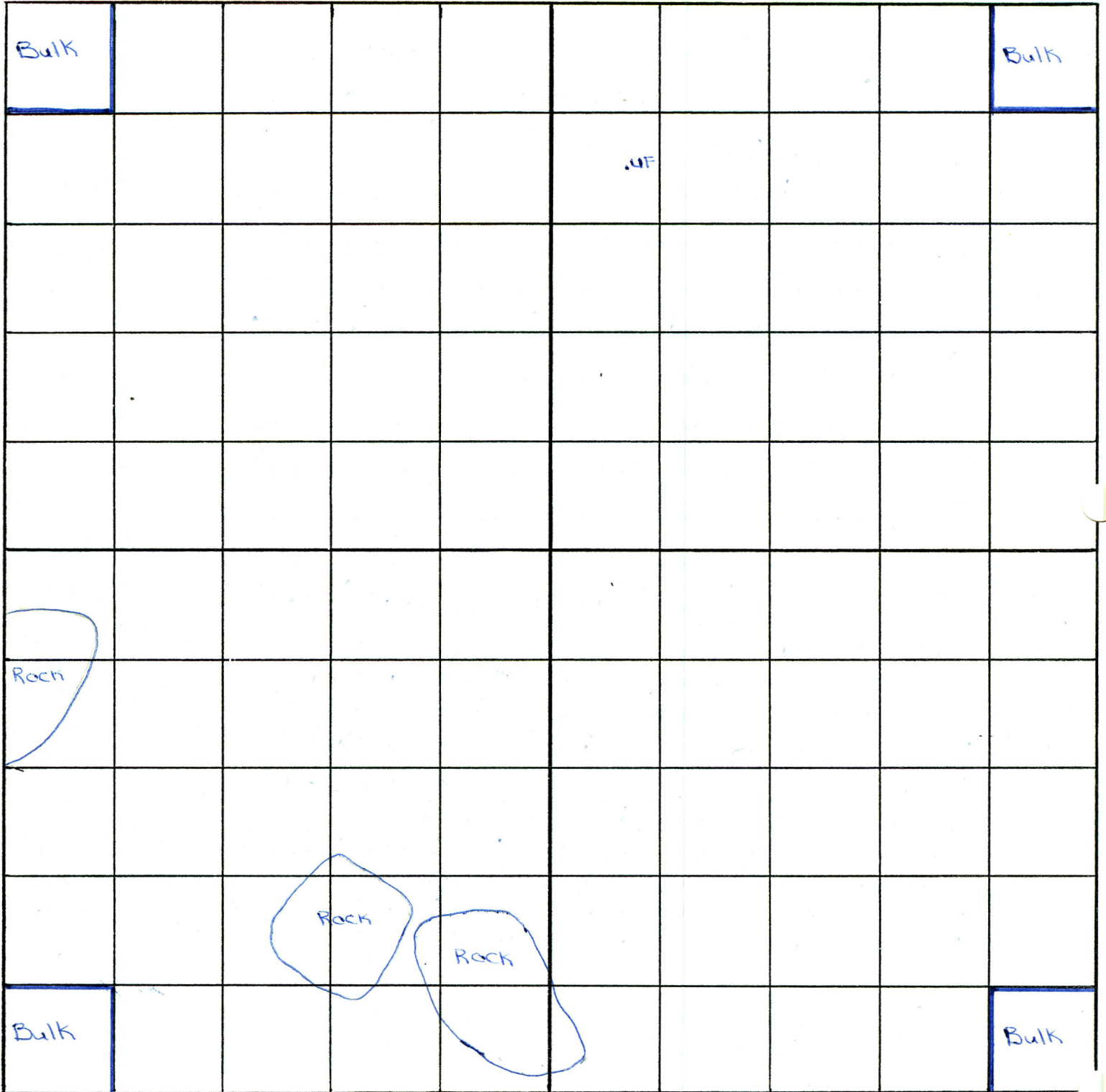
Other materials: FCR, unidentifiable bone  
fragments

Remarks: soil was still a silt/clay blend with more clay consistency than silt. Large roots were still dissecting unit. Other than the three large rocks in the SW quadrant, the only diagnostic was a scraper fragment found at 15s 43w 38cmbs. Because no cultural material has been recovered and the bone mass is minimal this is the last level to be excavated.

Quad	Lithic	Ceramic	Bone
NW		✓	11
NE	1	✓	40
SE	✓	✓	2
SW		✓	2
Total	1	0	55

DjLx - 1  
Black D  
Unit 88  
Level 8  
(55-40cm)  
LM

Grid  
North  
↑







BRANDON UNIVERSITY

Unit Summary Record

Site No. DjLx-1 Unit No. 88 Levels Excavated 1-8

Depth from Surface 40cm Depth from Datum N/A

Excavator(s) LM Date August 5, 1988

Excavation Method(s) travelling and shovel  
shaving; screening using 1/4" screens

Summary Deposits (vertical profile on back) humus,  
dark silt, clay/silt blend (homogenous)

Summary of Disturbance ant, root

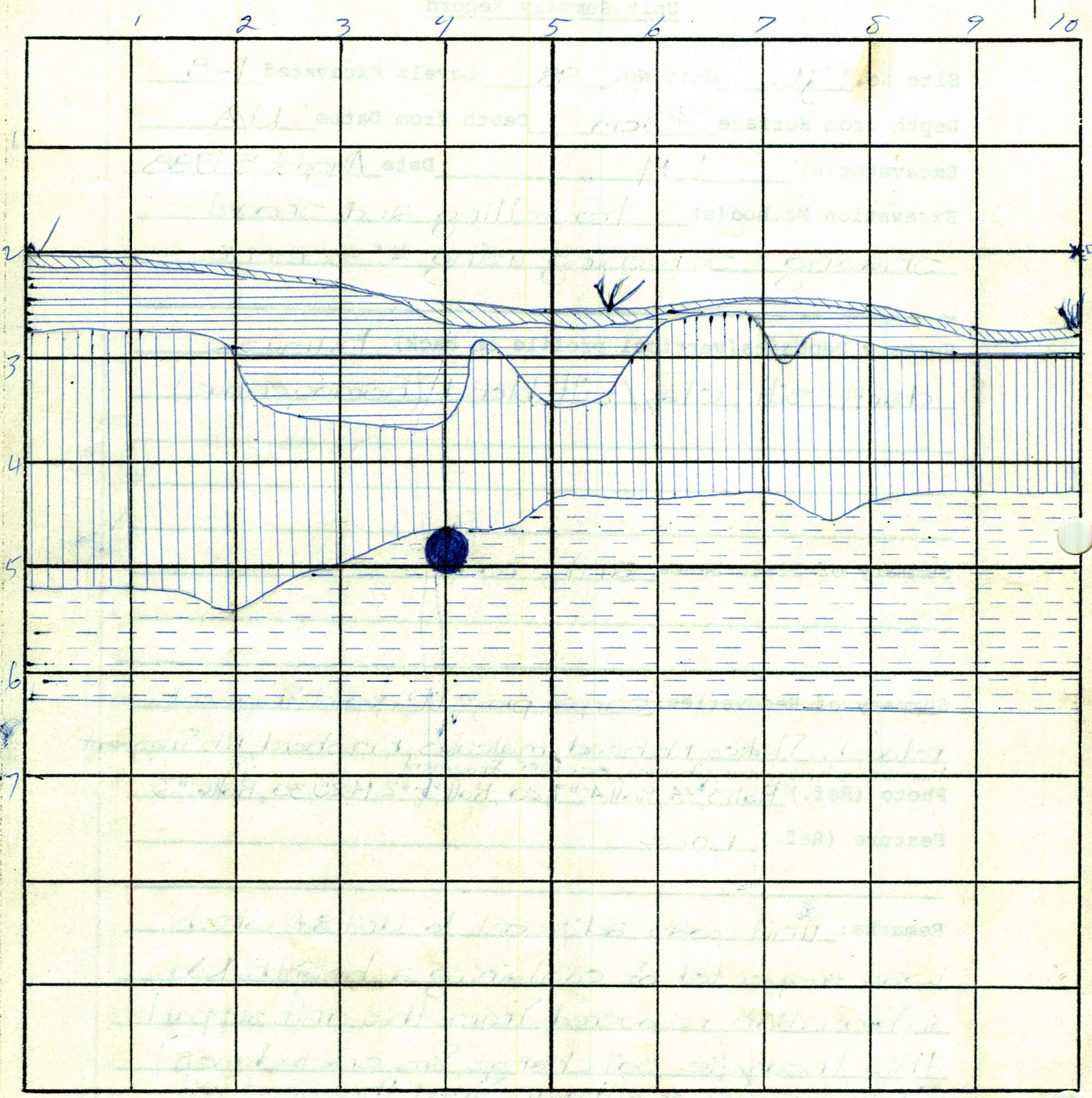
Summary of Recoveries: carpal, projectile point fragment,  
retouch flake, rib head, mandible, rim sherd, rib fragment,  
numerus fragment, phalanx, scraper fragment  
Photo (Ref.) Roll 3 #34, Roll 4 #9, 20, Roll 5 #2, 14, 25, 30, Roll 6 #3






Feature (Ref.) none

Remarks: unit was adjacent to Unit 87 which  
was suspected of containing a hearth. No  
information recovered from this unit supports  
this theory (ie soil change, fire cracked rock).  
Cultural materials, although found throughout unit,  
were greatly reduced after 5th level (20-25cm)

Dijk-1  
 Unit 88  
 Block D  
 East Wall

Grid North  
 ↑



- |   |       |  |                 |
|---|-------|--|-----------------|
|  | SOIL  |  | DARK SILT       |
|  | HUMUS |  | CLAY/SILT BLEND |
|  | ROOT  |  |                 |