

BRANDON UNIVERSITY - Level summary

Site Djlx-1 (Loustrum) Date Aug 24/87
Recorder Peter Filopoulos Photos 20-31, 32
Unit 93 Level 1 Location 363N/119W
Floor trowelled? Matrix screened?
Features? NONE

Description of soil: The first 5 cm was primarily sod, the next 5 cm was black and silty.
In the middle of the unit there was a slight depression.
Artifacts recovered: 1 piece of charred wood, 1 rim and 1 body sherd, 2 bifacially work (KRF) fragments, 1 FCR and 8 flakes. Some FCR + bone was also found and not measured in.
Other materials: _____

- Remarks: all the bone found, was ^{not} identified. The largest pieces were fragments from long bone.
- The wood sample was removed along with a small amount of ~~wood~~ soil.
 - Both KRF Biface fragments are too small to distinguish if they belong to another tool.
 - The Rim sherd has a few cup shaped impressions on the outside portion of the lip.

BRANDON UNIVERSITY - Level summary

Site D:LX-1 (Loustrom) Date Aug 26 / 87
Recorder Peter Filopoulou Photos 21 → 13, 14, 21, 22
Unit 93 Level 2A+B Location 363N/119W
Floor trowelled? ✓ Matrix screened? ✓
Features? NONE

Description of soil: The soil remained a black silty loam;
lots of small roots, burned wood fragments,
and starting at 16 cm depth evidence of mottling could be seen.
Artifacts recovered: 11 flakes, 13 FCR, 1 Burned bone, 7 identifiable
bones, 5 pot sherds.

Other materials: Burned or Charred wood; some large pieces
(size of thumb) but by far the most was fragments.

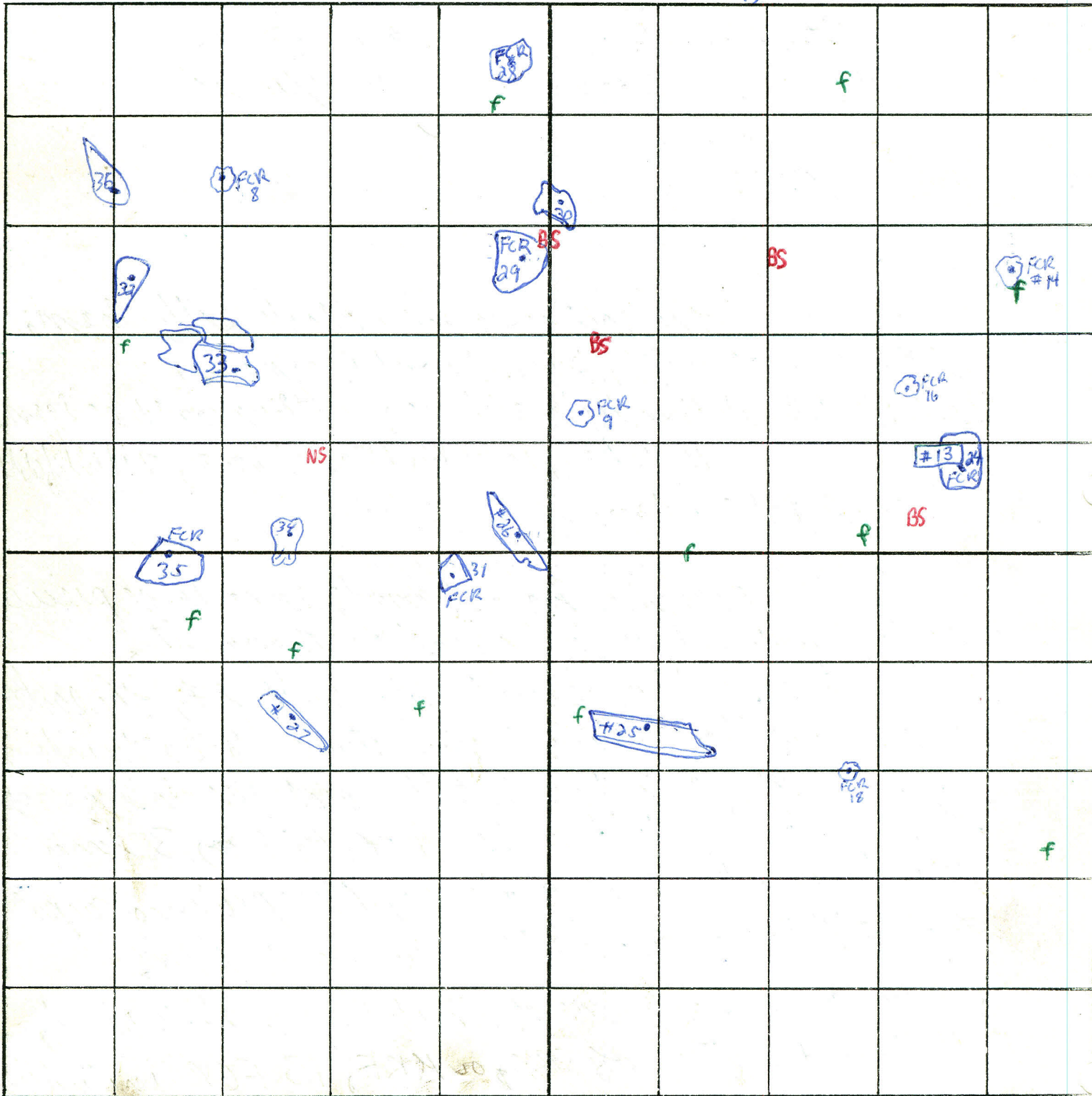
Remarks: Consistent in general with unit 87, the soil
is dark & silty, mottling begins between 16-20 depending
on area and the soil is still moist due to drainage.
at this point I left in situ, 7 FCR, 3 long
bone fragments, 2 2nd phalanges, 1 3rd phalanx or carpal?
and 1 long bone which I can not identify.
I recovered; 5 sherds one of which was a neck sherd,
11 flakes + shatters of SRC, or KRR, 13 FCR including
those left in situ and 1 Burned (long) bone fragment.

Peter Filopoulos

BLOCK D UNIT 93 Level 2 (10-20 cm)

Grid North
↑

363 N | 119 W



BRANDON UNIVERSITY - Level summary

Site DjLx-1 (Loustrum) Date Aug 27/87
Recorder Peter F. Jospoulos Photos 21-32, 33/22-12, 13
Unit 93 Level 3A+B Location 363N/119W
Floor trowelled? Matrix screened?
Features? NONE

Description of soil: Level 3, was primarily a sandy mottled clay, with enough clay to gum-up the shovel. The clay is a dark brown (black) when wet.

Artifacts recovered: 1 Projectile (Sonota?), 1 body sherd, 3 decortication flakes, 4 FCR, 1 Flake, 1 Carpal, 1 bone fragment possibly identifiable.

Other materials: some limestone & other rock fragments.

Remarks: The Projectile point is not a typical type expected, it appears corner notched. The Decortication flakes; appear to have been fire treated, especially no. 6 artifact.

The only Body Sherd I found looks fabric impressed. The Bone found at this level is very soft and fractures easily.

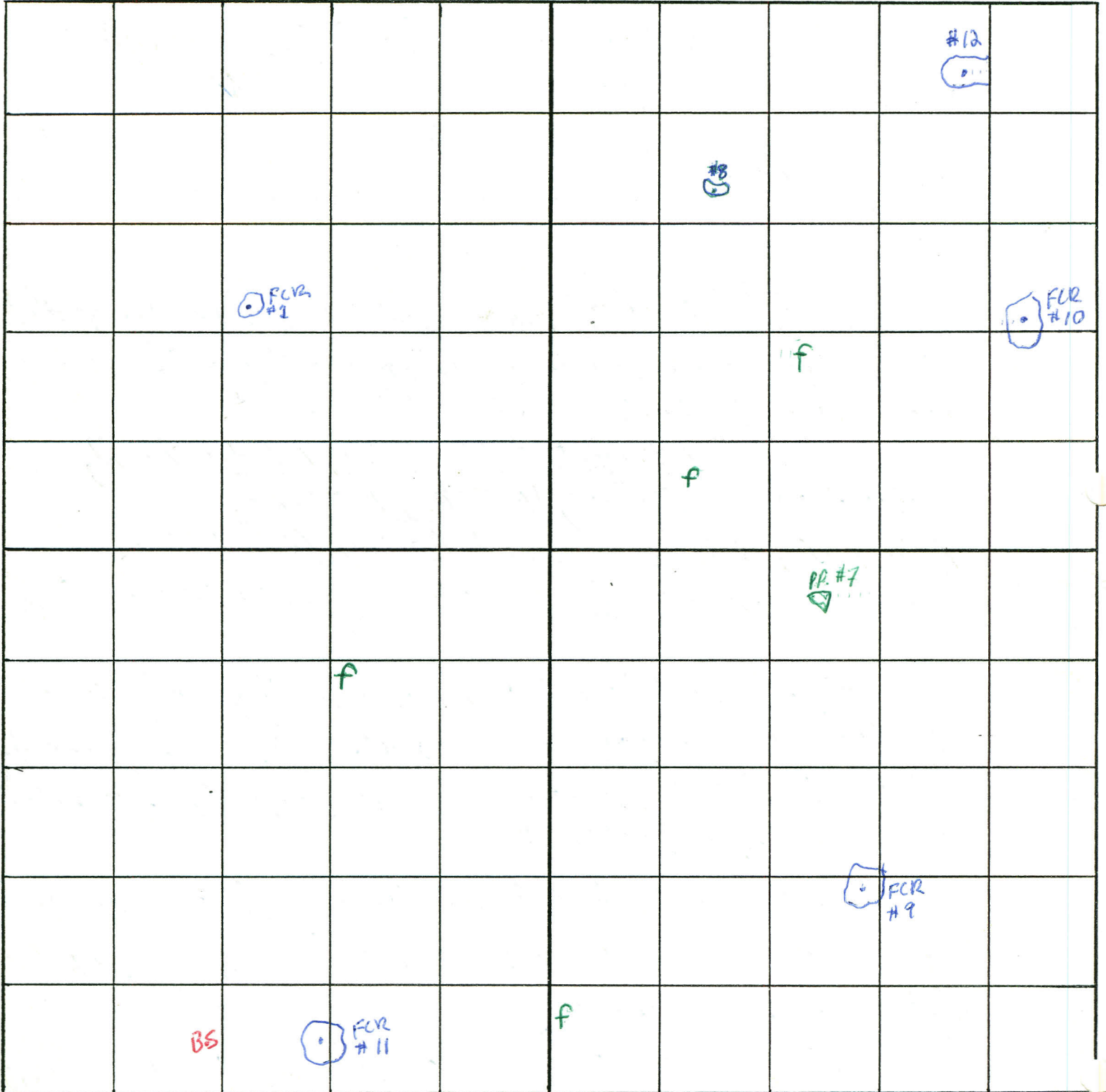
In total this level produced 12 artifacts, there was very little burned wood in level 3A and almost none in 3B. Also, no artifacts were found in level 3B.

Peter Filopoulos.

BLOCK D UNIT 93 Level 3

Grid North
↑

363N 119W



BRANDON UNIVERSITY - Level summary

Site D; Lx-1 Date Sept 3/87.

Recorder M. MacPherson Photos Roll 23, #6 & 7.

Unit 93 Level 4. (30-40) Location _____
cm BS.

Floor trowelled? _____ Matrix screened? _____

Features? _____

Description of soil: _____

Artifacts recovered: _____

Other materials: _____

Remarks:

Dj Lx-1


Unit 93

Level 4.

Block D

Sept 4/87

Grid
North



#1 F - Screen.

Profile

BRANDON UNIVERSITY - Level summary

Site DjLx-1 (Louvstrom) Date Aug 27/87
 Recorder Peter Filipowicz Photos 22-14, 15
 Unit 93 ^{Depth} Level 0-30cm Location North Wall (363N/119W)

Floor trowelled? — Matrix screened? —

Features? None. / note: That there was lots of fragmented charred wood in levels 1 & 2, but level 3 had almost none.

Description of soil: This is a thin layer of soil (3-5 cm), The Black silty loam ~~is~~ ranges in depth from (16-20 cm), The mottled clay appears first at (16 cm) but becomes distinct after (20 cm).

Artifacts recovered: Not very many artifacts; flakes, some pot sherds, FCR + some Bone. Most of the Burned wood appeared in level 1 & 2.

Other materials: The soil: (mottled clay); was sandy and with enough clay to stick into the trowel.

Remarks: Level 1; 1 piece of charred wood, 1 rim + body sherd, 2 bifacially work (KRF) fragments, 1 FCR and 8 flakes. and some FCR + Bone was not measured, including some flakes found in the screen.

Level 2; 11 flakes, 13 FCR, 1 Burned bone, 7 identifiable Bone fragments (including 2 carpals) 5 pot sherds (body) some Bone + FCR and a few flakes were found in the screen.

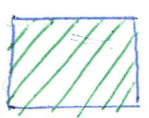
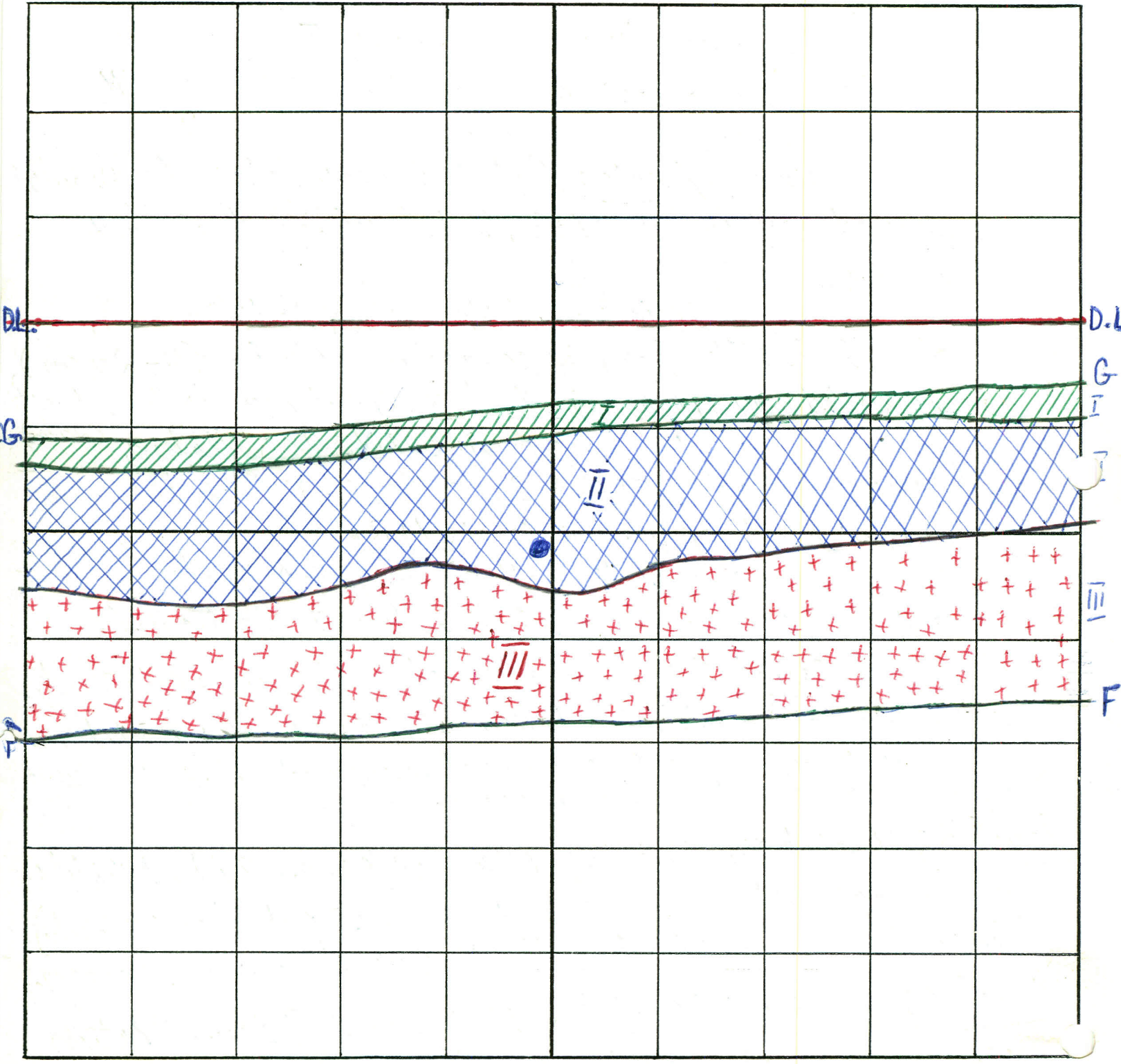
Level 3; 1 projectile point, 1 body sherd, 3 deoxidation flakes, 4 FCR, 1 flake, 1 carpal, 1 bone fragment
 Total of 63 measured artifacts in the Chero unit.

Peter. Filopoulos

BLOCK D UNIT 93 Profile (North Wall)

Grid North
↑

363 N | 119 W



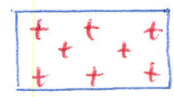
Sod



Rock



BLACK SILTY Loam



Mottled Clay