

BRANDON UNIVERSITY - Level summary

Site DjLx-1 (Lorstrom) Date June 18th, 1987
Recorder Kate Peach/ Photos B+W-4-26 and 27
Unit 53 Level 1(0-10cmBS) Location 200N/8E
Floor trowelled? yes Matrix screened? yes (1/4")
Features? none

Description of soil: Leaf litter, followed by dark
humus layer, with a lot of roots and pebbles.
Gets into a siltier loam at lower depths.

Artifacts recovered: Flakes - many small - both chert
and KRF; some bone - most unidentifiable, some
burnt/calced fragments; body sherds - undecorated.

Other materials: Fire cracked rock - most fairly small;
limestone pebbles, roots.

Remarks:

Ceramics seem to be limited to the northeastern quadrant; flakes seem to be located in the northern half.

Unit seems to be sloping from east to west (upwards).

BRANDON UNIVERSITY - Level summary

Site DjLx-1 Date June 23/87
Recorder J. Gibson/K. Beach/m. Bchlug Photos (5/33^{2a} & 5/34) (8/8^{2b} & 8/9)
Unit 53 Level 2 (10-20cm^{ss}) Location 200N/8E
Floor trowelled? Matrix screened?
Features? _____

Description of soil: Black loam with a kind of
fine sand mixed in. Especially seen when
dry. Some clay type soil mixed in also.

Artifacts recovered: flakes, pottery, bone fragments,
osteogelus, point + central fused metalical.
burnt bone fragments, fire-cracked rock.

Other materials: plenty of limestone pebbles + roots.
There was also a small piece of charcoal in the

Remarks: south east corner.
- There was a small number of pieces of pottery in this level. I uncovered a rim sherd and a neck sherd both in 2b. There was a few pieces of pottery next to some burnt bone as well. There were no artifacts recovered beneath the pedestals.

BRANDON UNIVERSITY - Level summary

Site Ajlx-1 Date June 25/87
Recorder Margo Lockberg Photos 8/16 & 8/17
Unit 53 Level 3 (30-40) Location 200N/8E
Floor trowelled? yes Matrix screened? yes
Features? none


Description of soil: tan sandy clay with some roots
throughout the floor. At level 3 there is some till
coming upon the floor near the south wall & a bit in the NW corner.

Artifacts recovered: Per. + some bone frags.

Other materials: —

Remarks: Sterile soil after the 18 cm. level. There were
no major artifacts recovered after the 20 cm level.
Level 3 was almost totally shovel shaven. There were
just a few bone fragments recovered in this level,
but nothing to speak about.
- There was no field catalogue sheet made for this
level, just this.

Grid
North
↑



BRANDON UNIVERSITY - Level summary
wall profile

Site Djky-1 Date June 30/87
Recorder Margo Eckberg Photos 8/24 & 8/25
Unit 53 Level _____ Location 200W/8E
Floor trowelled? Matrix screened?
Features? _____

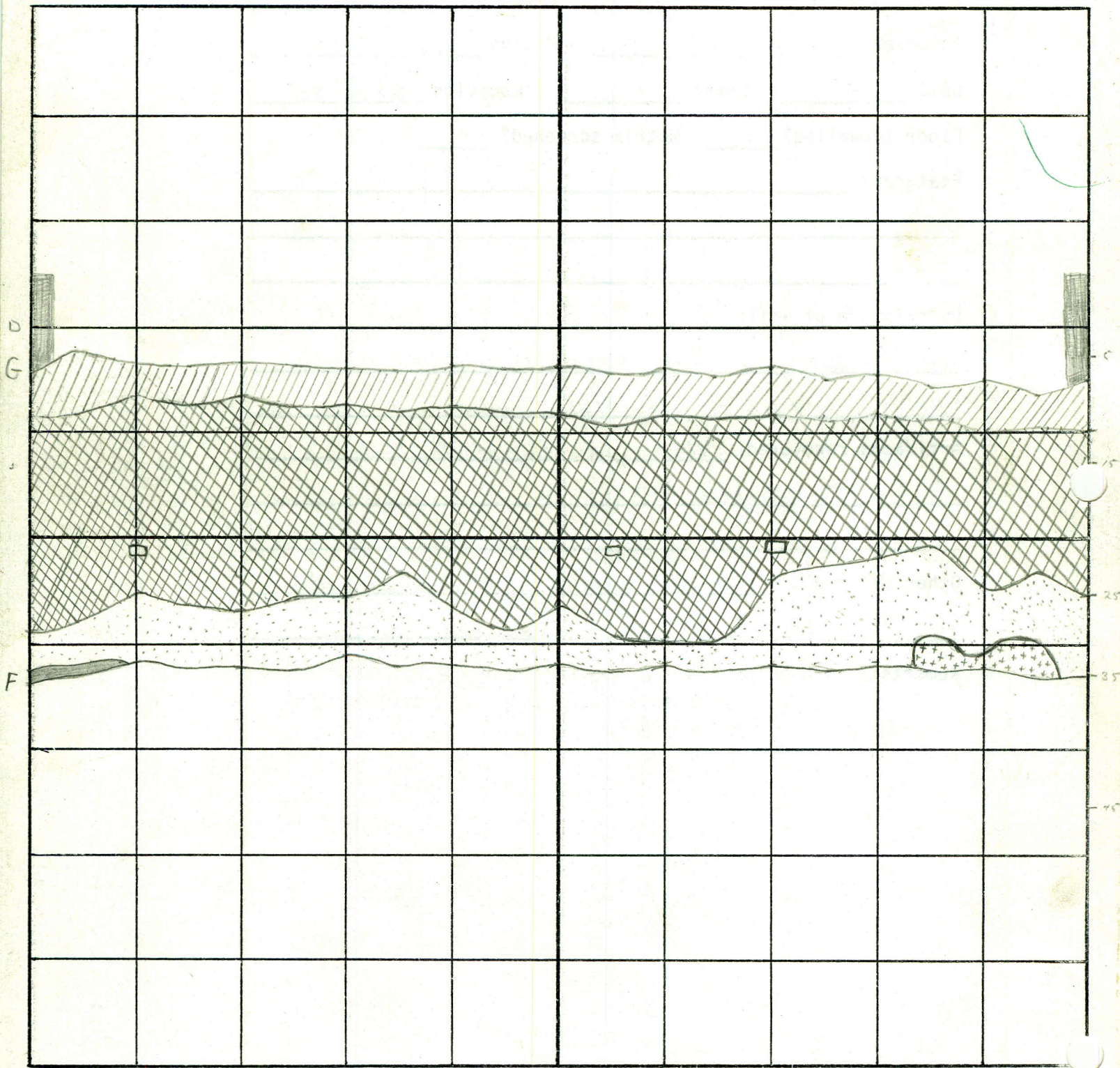
Description of soil: It went from a humus to
black loam, to tan sandy clay with some
til coming up in the N.W. corner.

Artifacts recovered: flakes, pottery shreds, bone
fragments, complete bones, FCR,

Other materials: limestone pebbles, roots & an old
piece of charcoal, burnt bone pieces.

Remarks: There were 2 distinct soil types that have
come up in the corner. One is till and the
other is grey powdery clay.


West Wall
 Houston Site
 200W/8E
 Dghy
 units 2




D - Datum Line


G - Ground

F - Floor

 - Humus

 - Black silty loam + bone layer

 - Bone

 - Tan Sandy Clay

 - Grey Powdery clay

 - Till