

BRANDON UNIVERSITY - Level summary

Site DjLx-1 Date June 29/87
Recorder Margo Eckberg Photos 9/1 & 9/2
Unit 52 Level 1 (0-10)cm. Location 201 W/8E
Floor trowelled? yes Matrix screened? yes
Features? _____

Description of soil: Humus with plenty of roots & pebbles. The black silty loam appears at the 10 cm. level.

Artifacts recovered: FCR, identifiable bones, flakes, burnt bone, pottery. There was a small end of a KRF point recovered in the screen from the NW corner.


Other materials: limestone, pebbles, roots.

Remarks: There was rain on the floor from overnight & thus it made the soil muddy & lumpy. The KRF was in one of these lumps.

- 10 flakes recovered from this first level.

Djht-4
level 1 (0-10) cm.
#52
margo Eckberg.

Grid
North
↑



BRANDON UNIVERSITY - Level summary

Site Djhx-1 Date June 30/87
Recorder Margo Lochner Photos 9/5 & 9/6 and 9/20 & 9/21
Unit 52 Level 2(0-20) Location 201 W/8E
Floor trowelled? yes Matrix screened? yes
Features? /

Description of soil: black loam over the whole
floor except the NW. bulk which has some
tilt beginning at the 13cm. level.

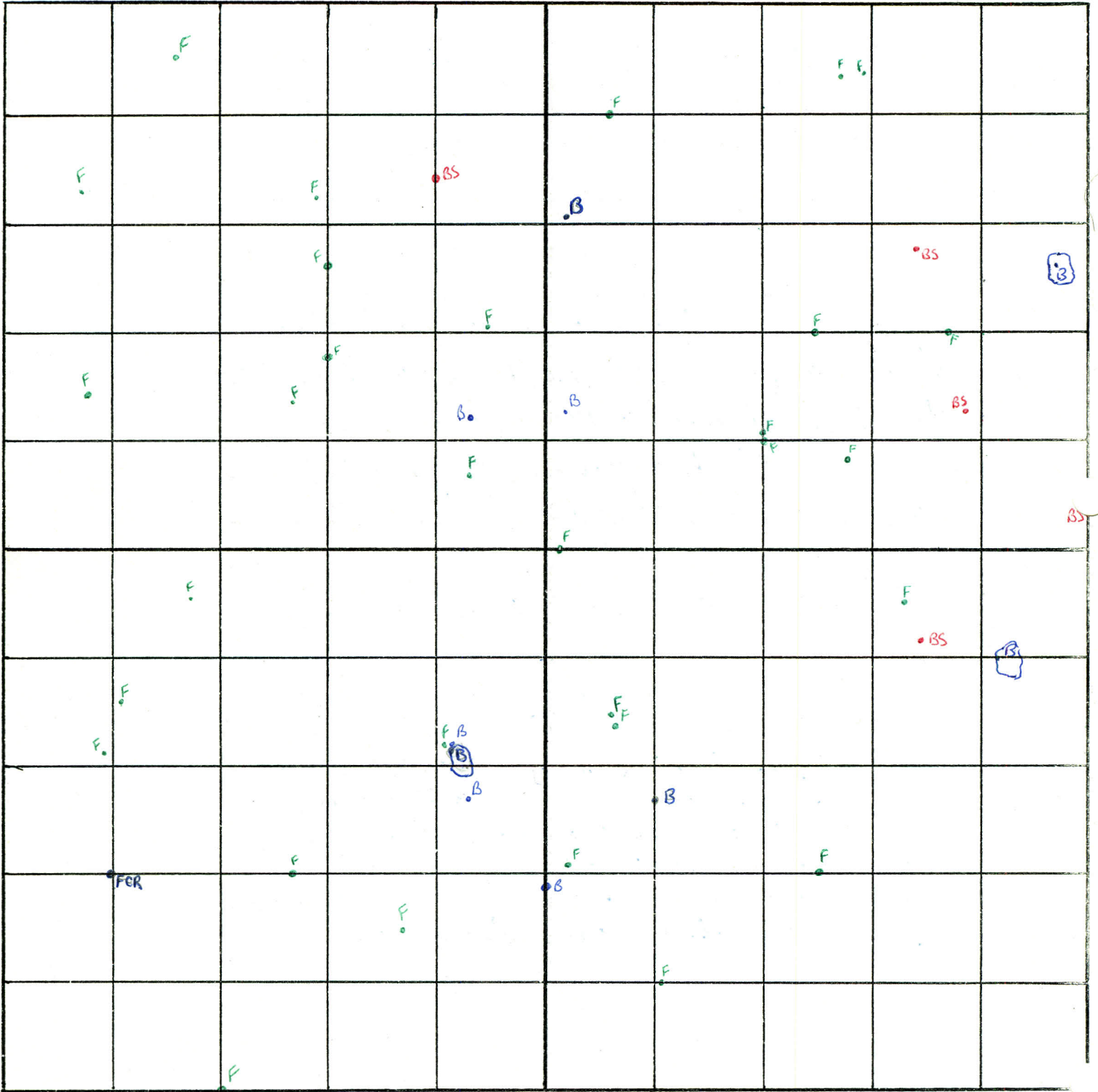
Artifacts recovered: burnt bone, pottery, flakes
part of KRF point, some FCR.

Other materials: rocks + limestone pebbles

Remarks: This level did not produce much other
than bone fragments. Hopefully the next layer is more productive.
- finished level 2b on Thursday afternoon &
it did not turn up any major artifacts.
The soil is getting hard like the tan sandy
clay texture. There is one bone fragment exten-
ding from the wall in the NW. area and besides
that, nothing but flakes! ~~Thirty~~ of them.
(31) Thirty one

Level 2

Grid North
↑



BRANDON UNIVERSITY - Level summary

Site Dshx-1 Date July 6/87

Recorder Mougo Bolling Photos 10-1 & 10-2

Unit 52 Level 3 (20-30) Location 201N/8E

Floor trowelled? yes Matrix screened? yes

Features? _____

Description of soil: tan sandy clay

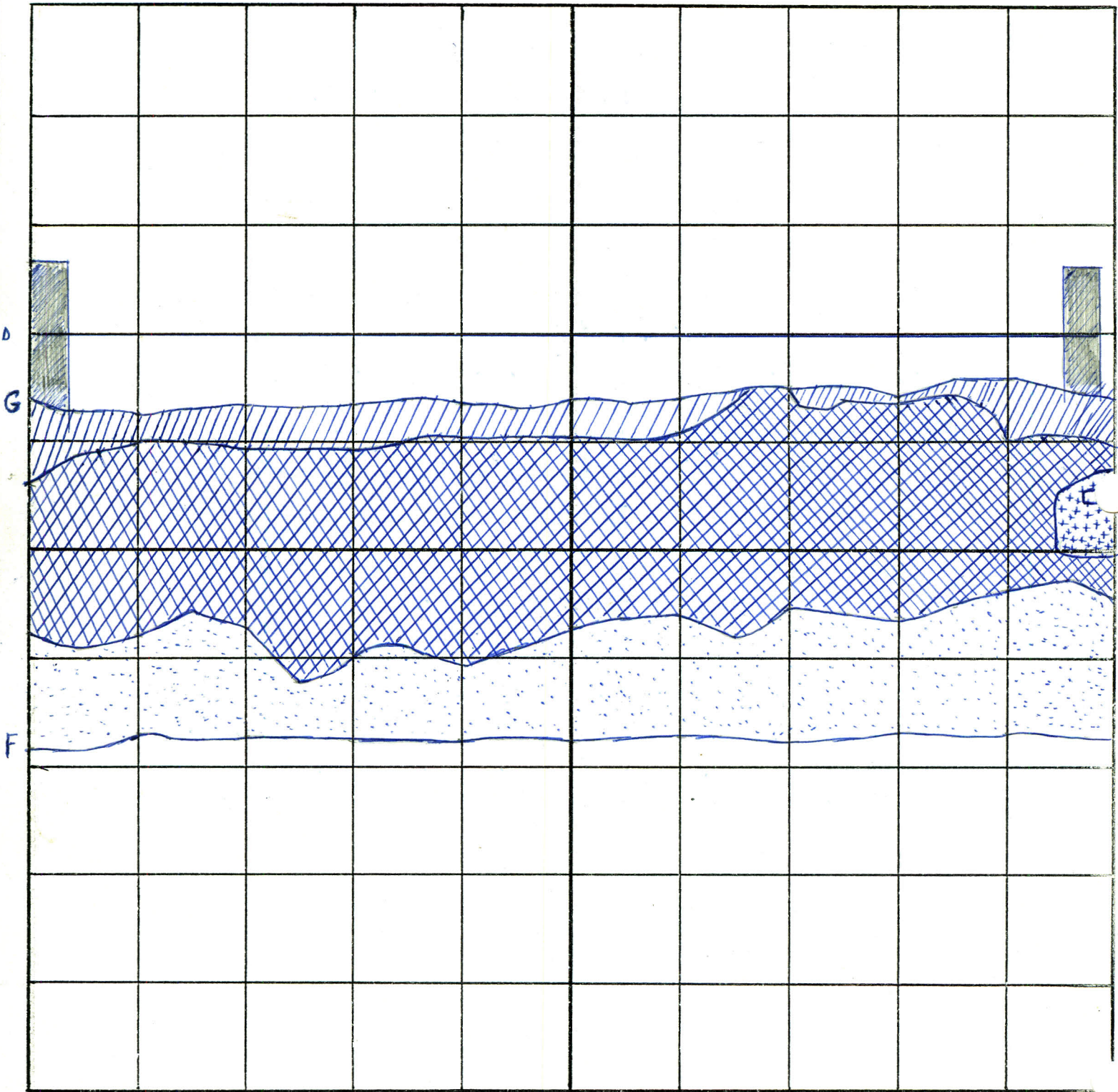
Artifacts recovered: 1 chert flake


Other materials: Roots & limestone pebbles

Remarks:

Grid North
↑

N
→



 - Humus

 - Black Silty Loam
+ Bone Layer

 - Bone

 - Tan Sandy Clay

 - Till