

BRANDON UNIVERSITY - Level summary

Site Dj4-1 Lorestrom site Date July 7/87
Recorder Margo ECKberg Photos ^{1a} 10-17 & 10-18 ^{1b} 10-35 & 10-36
Unit 51 Level 1 (0-10) cm. Location 201 W/9E
Floor trowelled? yes Matrix screened? yes
Features? _____

Description of soil: Black silty loam is underlying
the humus ~~top~~ ^{surface} of this unit. Humus & black loam
are quite easy to trowel!

Artifacts recovered: chert flakes; a body sherd; tooth
enamel; decortification flake; red ochre + a
quartzite core.

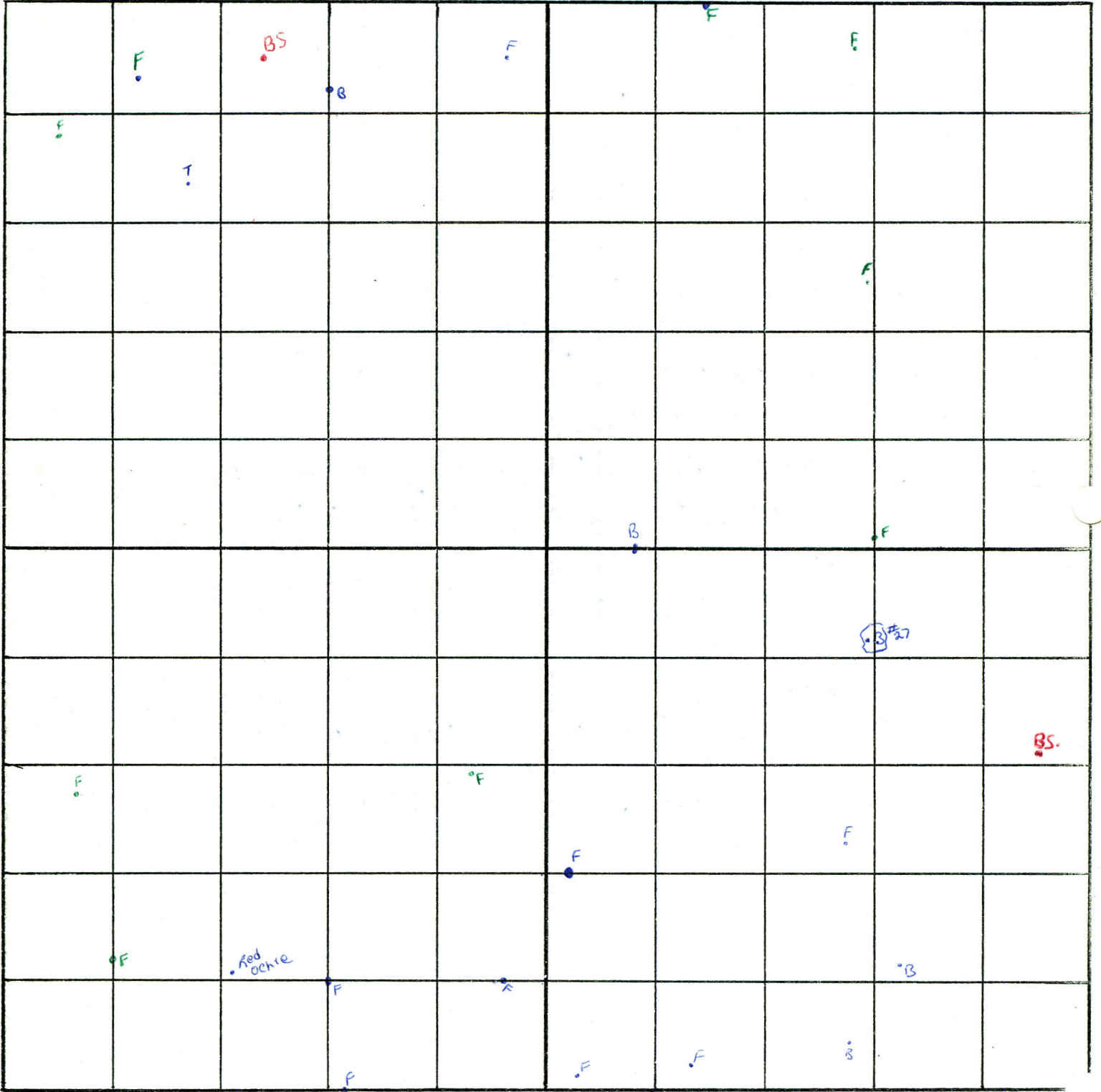
Other materials: Roots, leaves, limestone pebbles.

Remarks: 4 of the flakes have turned up near the first
12 cm. of the W. wall. More flakes may be in to
the W. unit #46 if it is to be opened.
The pottery is referred to as obliterated fabric impressed.

level 1
unit 51
mg.
Block B

T = tooth

Grid
North
↑



BRANDON UNIVERSITY - Level summary

Site Djbx4 Lovestrom Site Date July 9/87
Recorder Margo Eckberg Photos ^(2a) 11/9 & 11/10 ^(2b) 11/25 & 11/26
Unit 51 Level 2 (10-20)cm Location 201 N/9E
Floor trowelled? yes Matrix screened? yes

Features? _____

Description of soil: Black silty loam for the majority of 2a with a bit of till in the SW half. Could be a rodent burrow. At the bottom of 2b the soil is now tan sandy clay.


Artifacts recovered: Flakes, FCK, bone. 2 body shreds. 25 flakes, large identifiable bone.

Other materials: rocks, limestone pebbles.

Remarks: There was a large number of bones located in the southern half of the unit. There is also a number of bones extending into the units to the North + West, & ^{large} ticks were mainly found on the northern half.

maigo
unit 51
Blak B
DJX4

Grid North
↑



BRANDON UNIVERSITY - Level summary

Site Djlx-1 Lovestrom site Date July 16/87

Recorder Margo Eckberg Photos 11/28 & 30

Unit 51 Level 3 (20-30) Location 201 W/9E

Floor trowelled? yes Matrix screened? yes

Features? _____

Description of soil: tan sandy clay

Artifacts recovered: bone fragments, 2 tool fragments,
1 piece of pottery, + 1 flake

Other materials: limestone rock, roots

Remarks: A very sterile level.

- In this unit the majority of items were some 48 flakes. Most of them were located in the 10. half of the pit. Most of the material was a Seven river sheet material.
- There were some bones in level 2 that are identifiable & bagged. This unit has had the ~~most~~ ~~bones~~ largest bones so far in all the units I have completed.
- Level 3 had hardly anything. There is a rock on the floor but it is now history. Blaine checked it out & then threw it away!

BRANDON UNIVERSITY - ~~Level~~ summary
Wall Profile

Site Djlx-1 Lovestrom Site Date July 20/87

Recorder Margo Eckberg Photos 11/31 & 11/32

Unit 51 Level east Location 201W/9E

Floor trowelled? Matrix screened?

Features?

Description of soil: humus -> black silty loam ->
tan sandy clay. There is a small number of
limestone pebbles scattered throughout. Barely any till.

Artifacts recovered: there are 5 bones extending
out of the east wall.

Other materials: limestone, roots,

- Remarks:
- The first level produced quite a few lichens + some shattered bone.
 - Level 2 - produced plenty of bone fragments, identifiable bone, flakes, pottery shreds + ~~teeth~~ enamel.
 - Level 3 - produced some enamel, 1 flake + 1 pottery shud + bone fragments.
 - Actually there were a lot of large bones in this unit. Some were pedestaled + there is one in the NE corner that is still pedestaled.
 - This was actually a very interesting unit before I got into level 3.

D - datum
G - ground
F - floor

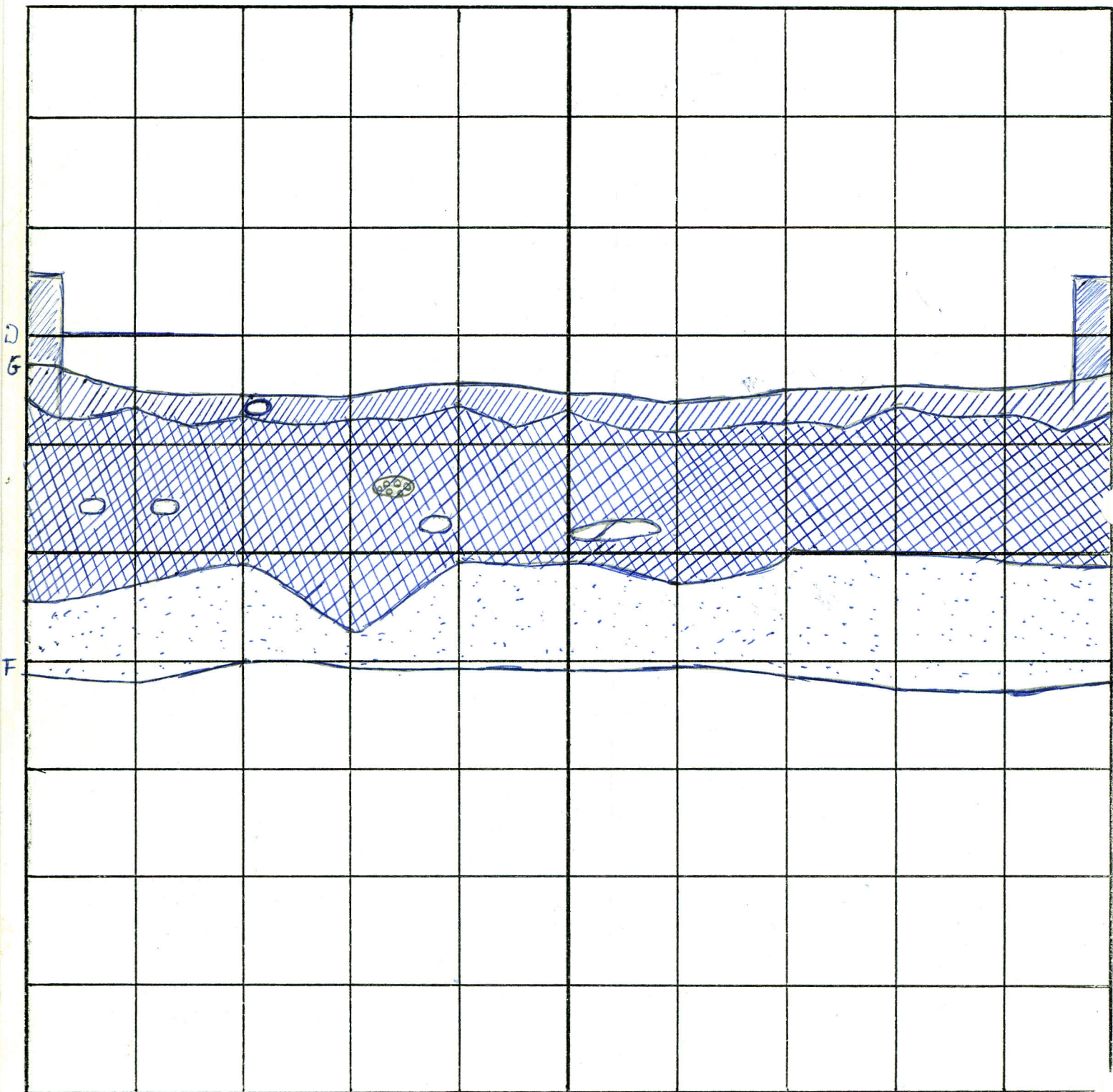
maigo

east wall
Djhx-1
Block B
unit 51
wall profile
July 2018



Grid
North
↑

North →



▨ - humus

□ - bone

▩ - black silty loam + bone layer

▨ - tan sandy clay

⊙ - Root