

BRANDON UNIVERSITY - Level summary

Site Dyke 1 Date July 16/87
Recorder BF Photos 11-15/11-16
Unit 49 Level 1 Location 201N 11E
Floor trowelled? yes Matrix screened? yes
Features? None

Description of soil: Humus for approx 3cm
Remainder is a ~~Dark~~ Black silty loam

Artifacts recovered: Uniface scraper, Lithic flakes
of different material, numerous bone fragment (small)

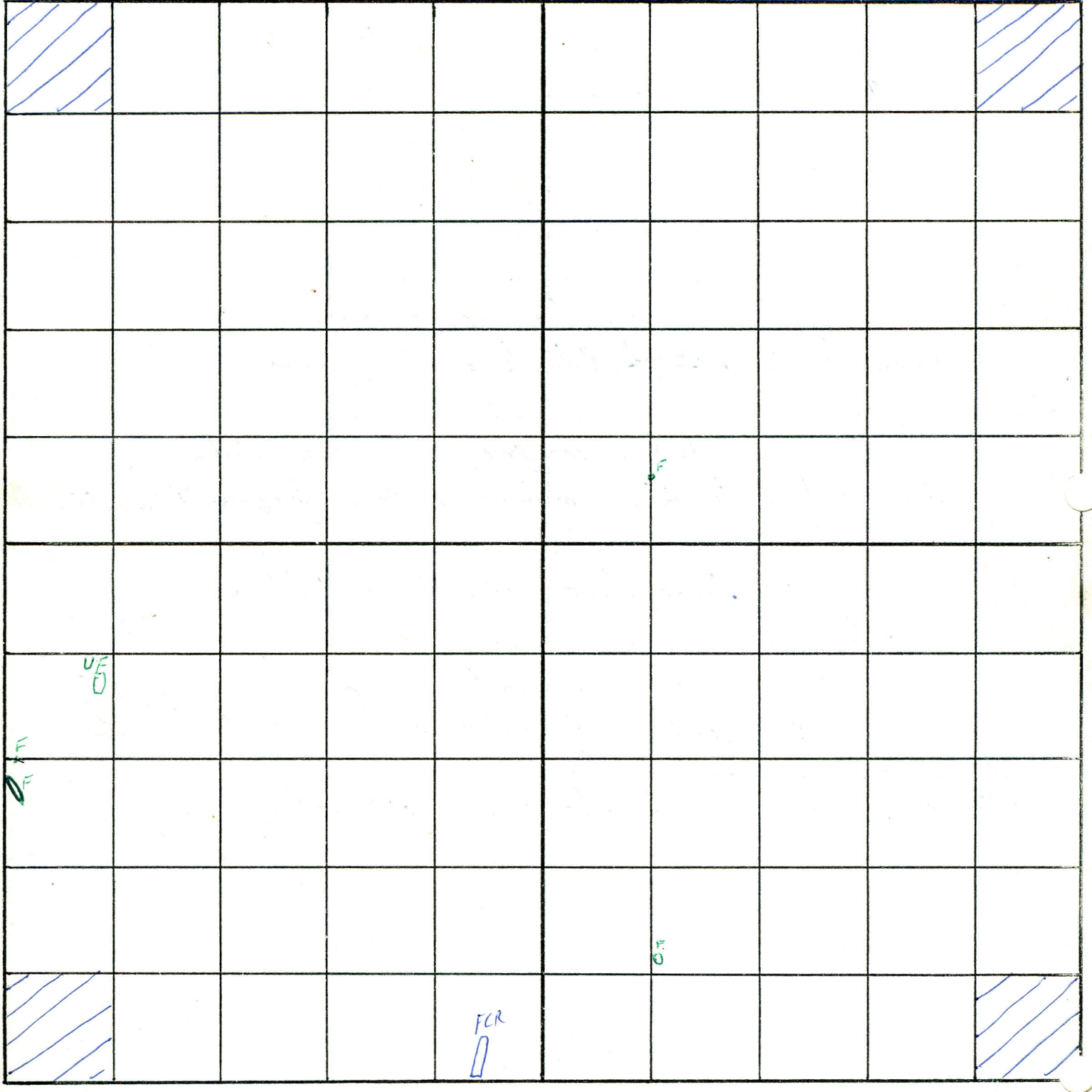
Other materials: limestone cobbles and tree
roots

Remarks: Very little in artifacts so far in unit.
stain in SE section of unit seen in photo is due
to water seeping under plastic over night
all artifacts were found above the tan sandy clay.

DjLx-1 UNIT 49 BLB
Level 1 10 cm

Grid
North
↑

Bulk



BRANDON UNIVERSITY - Level summary

Site DjLx-1 Date July 29/87
Recorder BF Photos 13-9, 10, 13-23, 24
Unit 49 Level 2A Location 201N/11E
Floor trowelled? yes Matrix screened? yes
Features? None

Description of soil: Dark silty loam

Artifacts recovered: ceramic shard, lithic flakes, identifiable bone, unidentifiable bone fragments, 2 large manuports.

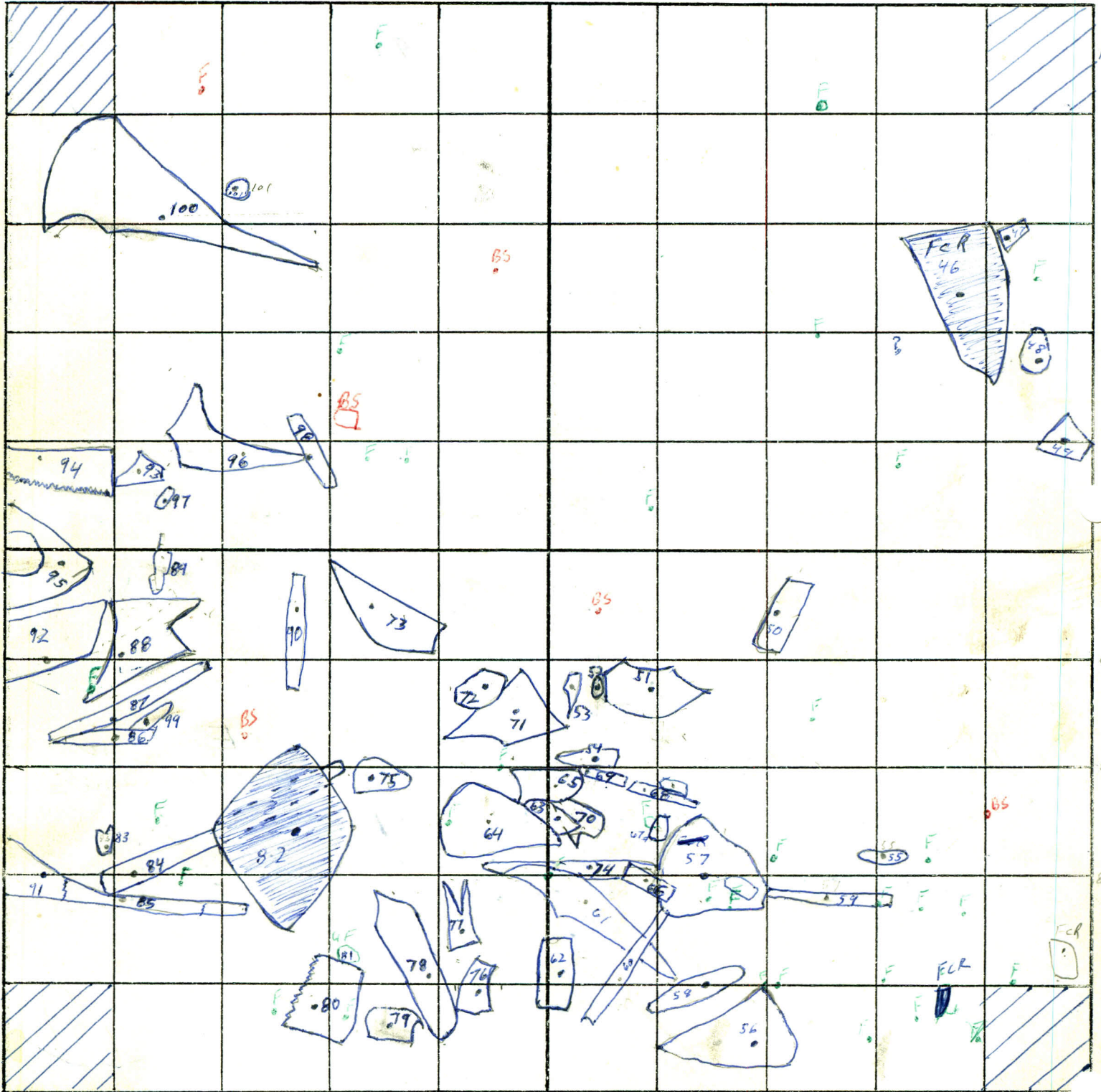
Other materials: tree roots, limestone cobbles

Remarks: When looking at the artifacts it can be seen that the bone runs in a SE to NW direction. This is similar to bone in other units.

It is important to note that 49-2-91, +49-2-95 are still in the west wall. They will be removed when unit 50 is worked over. However all provenience has been taken for unit 49.

Djlx-1 Unit 49 Level 2
BF

Grid North
↑



BRANDON UNIVERSITY - Level summary

Site DjLx-1 Date July Aug 5/87
Recorder BF Photos 15/23-24 15/31-32
Unit 49 Level 3 Location 201N/11E
Floor trowelled? yes Matrix screened? yes
Features? None

Description of soil: from 2 to 23 cm Dark Silty Loam 23 to
30 cm soil is ~~is~~ sandy clay, ; But it was more
a sand than clay. No cobbles in last 5 cm at all,
Artifacts recovered: identifiable bone, bone fragments
debitals for a total ~~15~~ 20 artifacts recorded

Other materials: some tree rock and rodent
disturbance.

Remarks:

The soil in the last 5 to 7 cm was very sandy this led to easy trowelling thru through it. There was also no cobbles in the last 5 cm of the unit. This is at odds to the other unit in the block where cobbles were quite common.

There is also some rodent disturbance in the NW section of the unit floor.

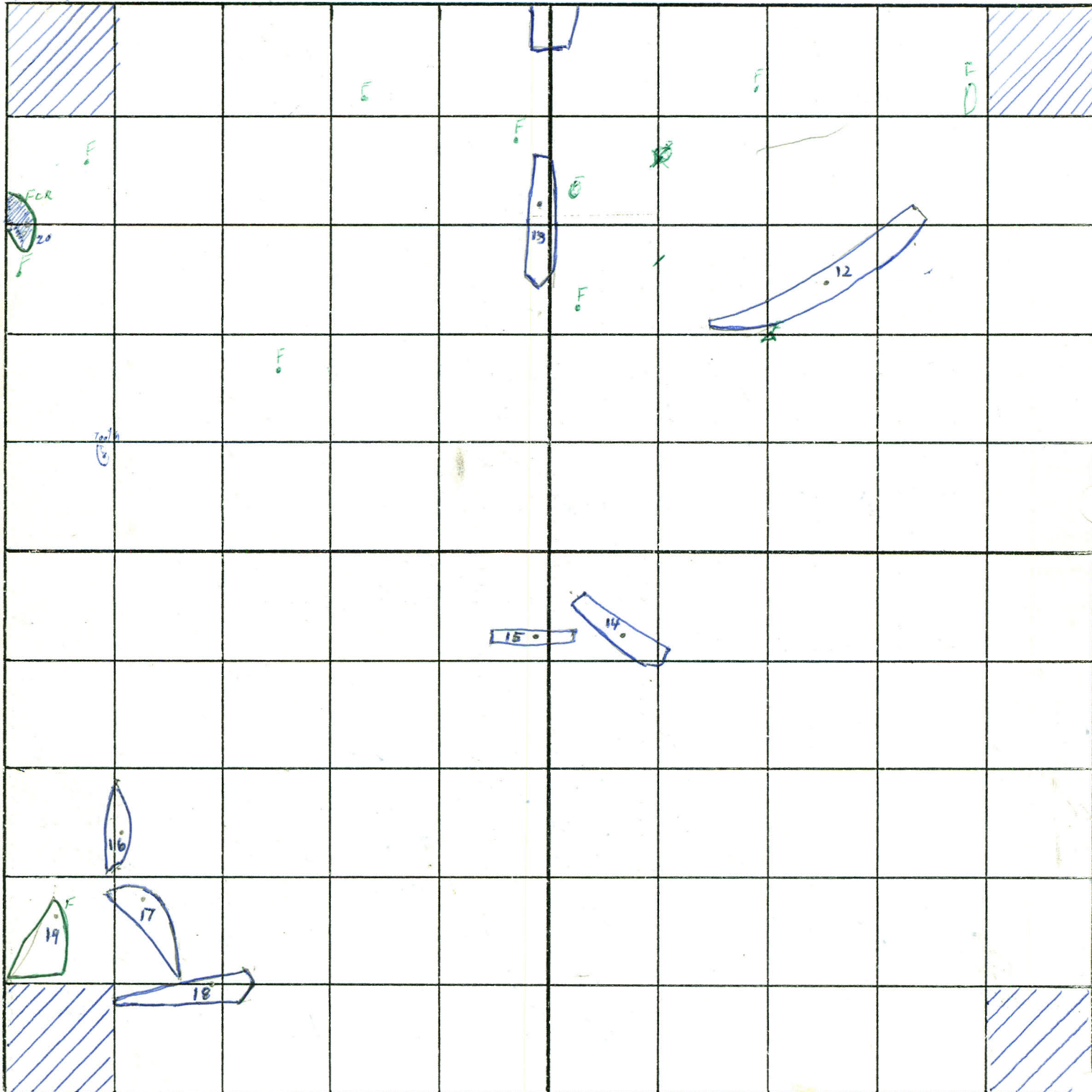
All bone and other artifacts were found only in the Dark loam material. only 4 artifacts were found in level 3B.

DjLX-1 UNIT 49 LEVEL 3 BF

Grid North



Bulk



BRANDON UNIVERSITY - Level summary
UNIT

Site D₃Lx-1 Loustrom Date Aug 6/87
Recorder BF Photos 201N/11E 16/3-4
Unit 49 Level Wall Profile Location 201N/11E
Floor trowelled? yes Matrix screened? yes
Features? None

Description of soil: Humas, Dark Rich Silty loam
loam sandy clay

Artifacts recovered: Surface Scrapers, Lithic flakes, identifiable
bone, bone fragments, manufacts, Ceramic shreds

Other materials: Tree roots, limestone cobbles.

Remarks:

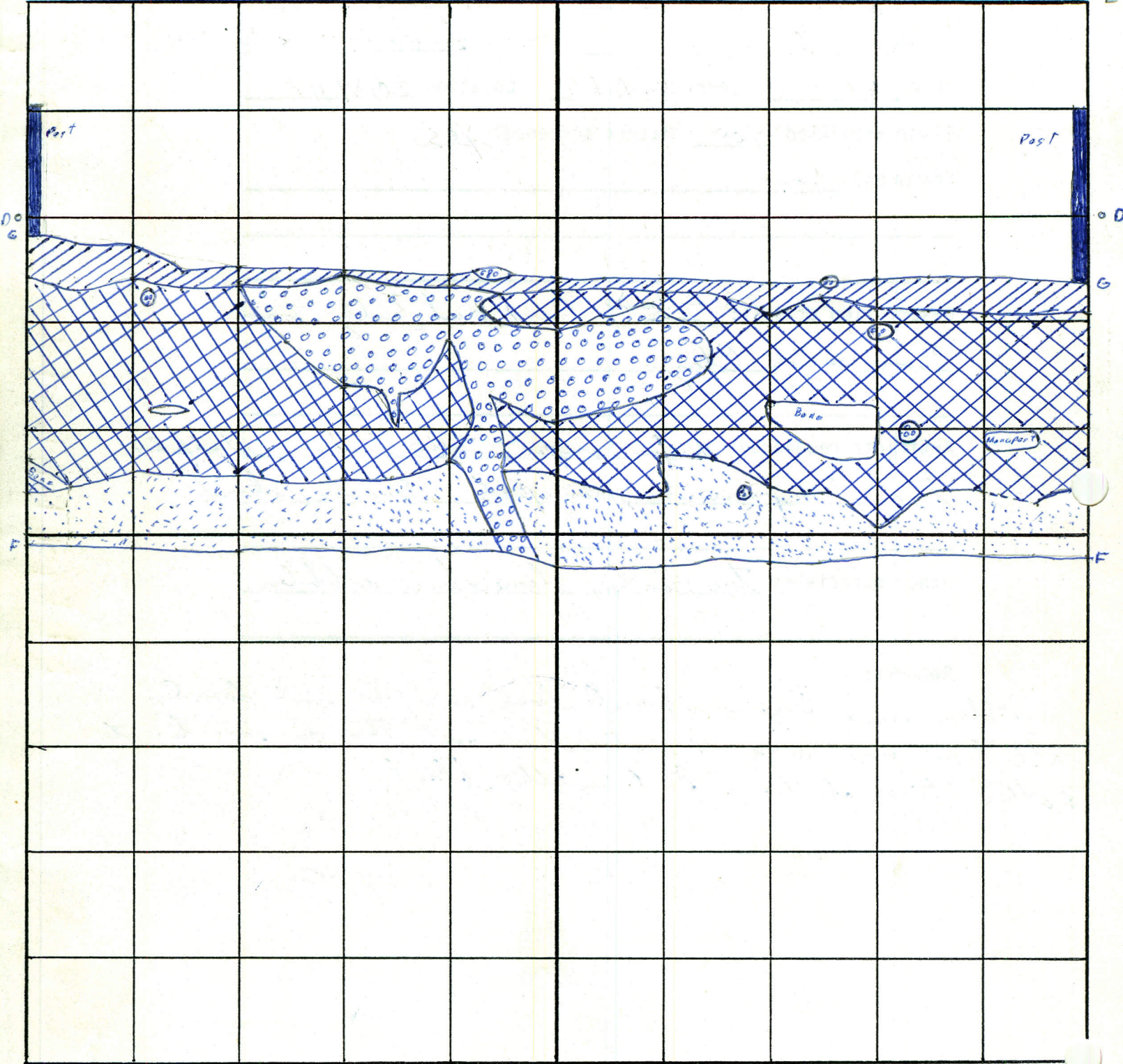
There was a large number of bone in the 2nd level.
all bone was in a NW direction and this is similar to
rather lines of bone found in this block.

UNIT 49 BL B
BF






Grid North
↑

20 N
10 E

200 N
10 E



D - Datum
G - Ground level
F - floor

-  Humus
-  Tan
-  Tree Root
-  Black Silty Loam Bone layer
-  Bone manure