

BRANDON UNIVERSITY - Level summary

Site DjLx-1 Date Aug 6/87
Recorder BF Photos 16-33/34
Unit 48 Level 1 Location 200N/12E
Floor trowelled? yes Matrix screened? yes
Features? None

Description of soil: Humus for first 5cm and
Dark rich loam for 5cm.

Artifacts recovered: 15 lithic flakes cataloged 1 KRF flake in screen
several unidentifiable long bone fragments

Other materials: _____

Remarks: there was a large number of roots and
cobbles found in the level.

The majority of the lithics were found in the eastern
half of the unit. The primary material for the lithics
was white chert

What bone artifacts found in this level were found in 1B and
they were associated with tree roots.

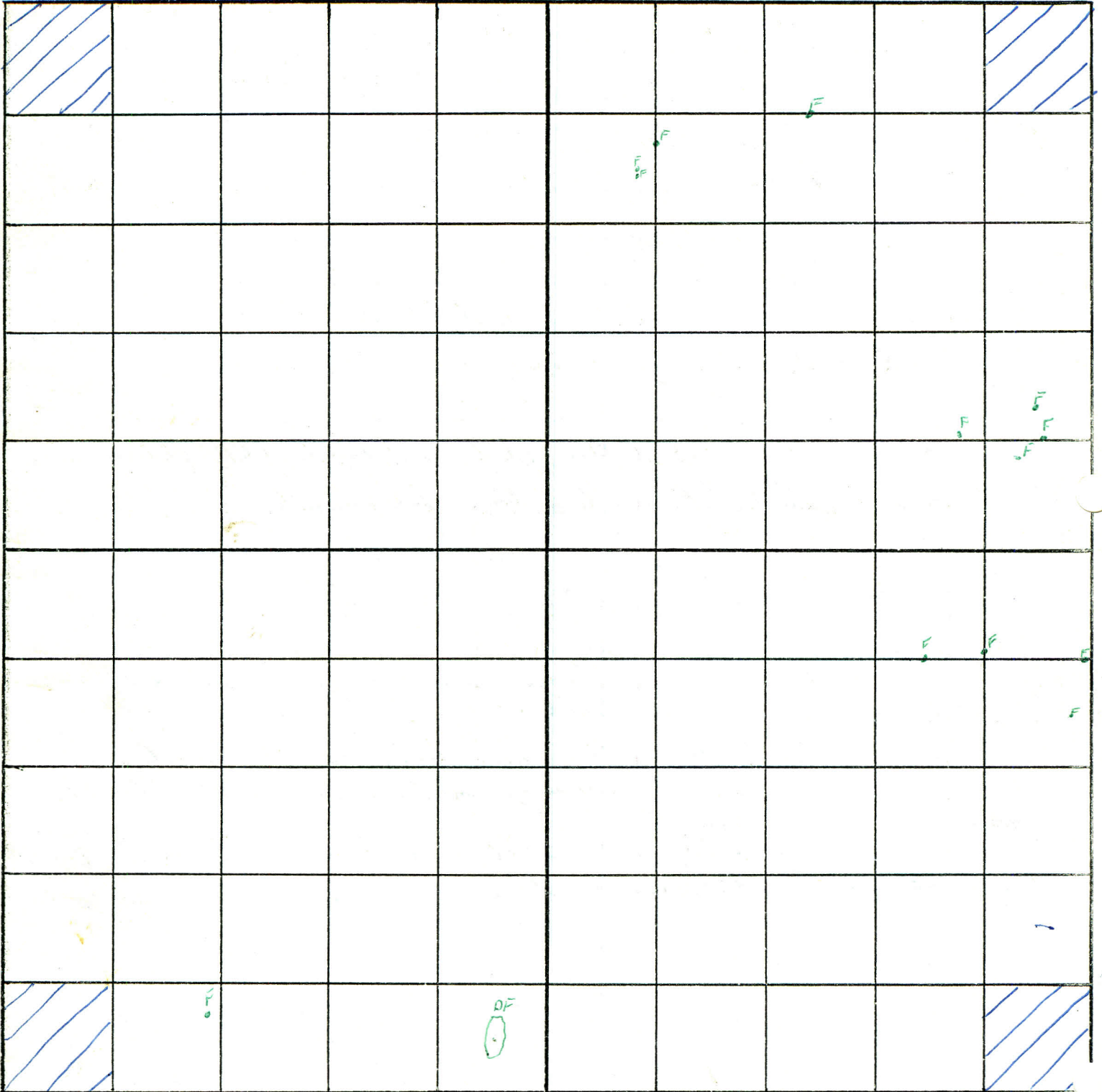
BLB UNIT 48 Level 1
BF

Grid North



Bulk

Bulk



Bulk

Bulk

BRANDON UNIVERSITY - Level summary

Site DJLx-1 Date Aug 26/87
Recorder BF Photos 21-23, 24
Unit 48 Level 2 Location 200N 12E
Floor trowelled? yes Matrix screened? yes
Features? None

Description of soil: Dark silty loam

Artifacts recovered: ceramic body sherd, 2 End scrapers
unidentifiable bone, unidentifiable bone lithic, Bone
fragments * Scapula with Bone Tool in side, one (bird bone)
Other materials: few number of tree roots.

Remarks: Over 251 artifacts have been recorded,

The majority of the lithics were found in the SE section of the unit, the largest number being of chert. There was less bone in this unit than what was thought, (see unit #47.)

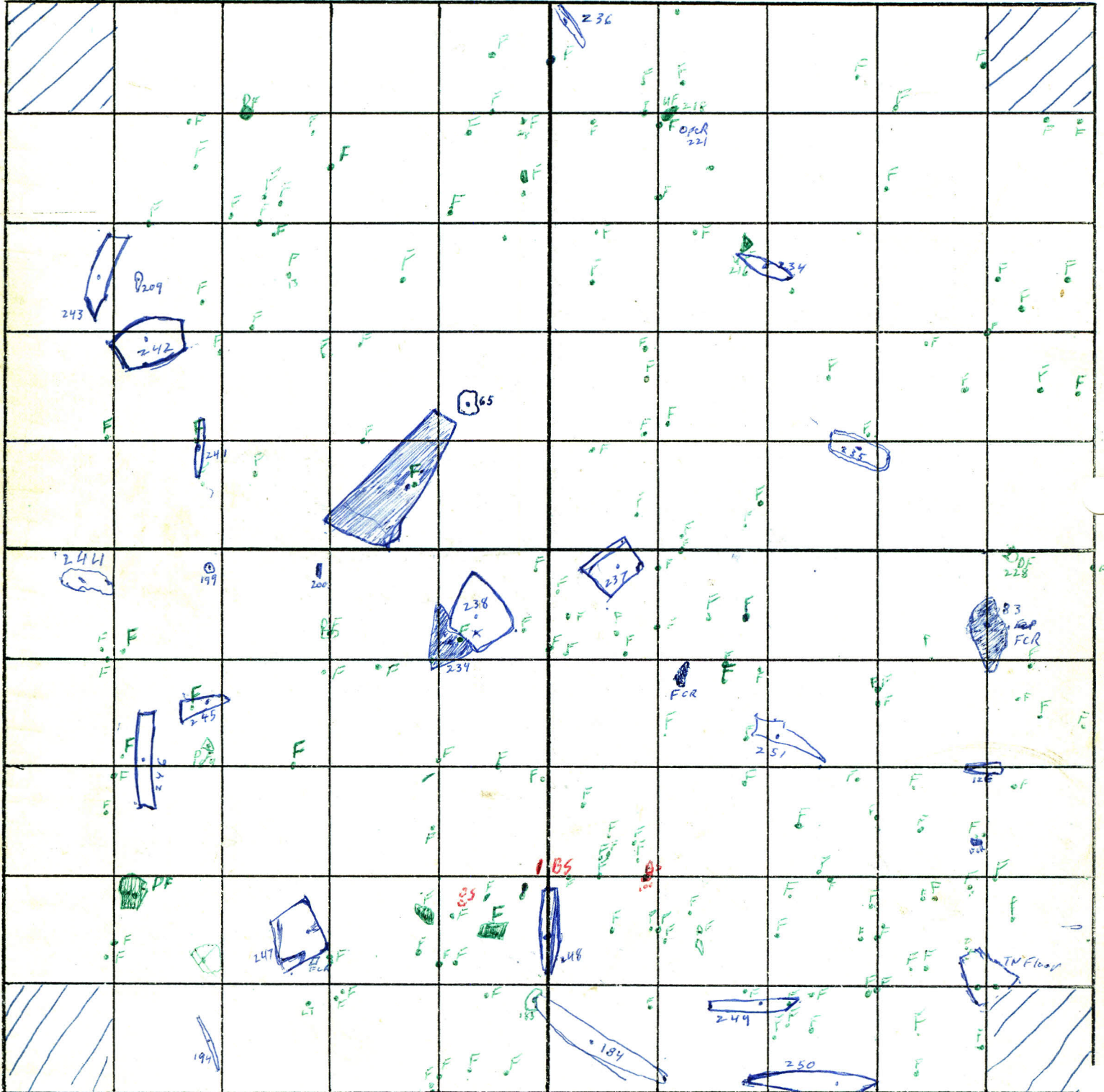
The most interesting find was a scapula of a medium size animal that had part of a stone tool stuck in it. This was the first artifact with this fact found in this site, a bird long bone was also found in this units level. suggest that a comparison of the bird bone found in unit 46 be made to see if they match.

D₂Lx-1 UNIT 48 BLB
Level 2
BF

Grid North
↑

Bulk

Bulk



BRANDON UNIVERSITY - Level summary

~~###~~

Site D, Lx-1 Date Aug 31/87
 Recorder BF Photos 22-22, 23.
 Unit 48 Level 3~~B~~ Location 200N/12F
 Floor trowelled? Matrix screened?
 Features? None

Description of soil: Dark silty loam from 20-33cm
Tan Sandy Clay 33-30 cm

Artifacts recovered: Lithic flakes, 1 Ceramic shard
identifiable bone, bone fragments

Other materials: Tree Roots, Rodent Burrows.

Remarks: All material were found in areas associated with rodent activity. Very few lithic and ceramic were found in this level, the majority of artifacts were identifiable bone. such as a rib, Atlas from one possibly the same animal as the scapula that was found in level 2B, LBF and an identifiable bone that could possibly be a Clavical. Almost all these artifacts were found in the first 3cm of this level. All other artifacts found below this 3cm level could be moved by rodent activity.

BRANDON UNIVERSITY - Level summary

Site DjLx-1 Date _____

Recorder BF Photos _____

Unit 48 Level 3 Location 200N/12E

Floor trowelled? Matrix screened?

Features? _____

Description of soil: _____

Artifacts recovered: _____

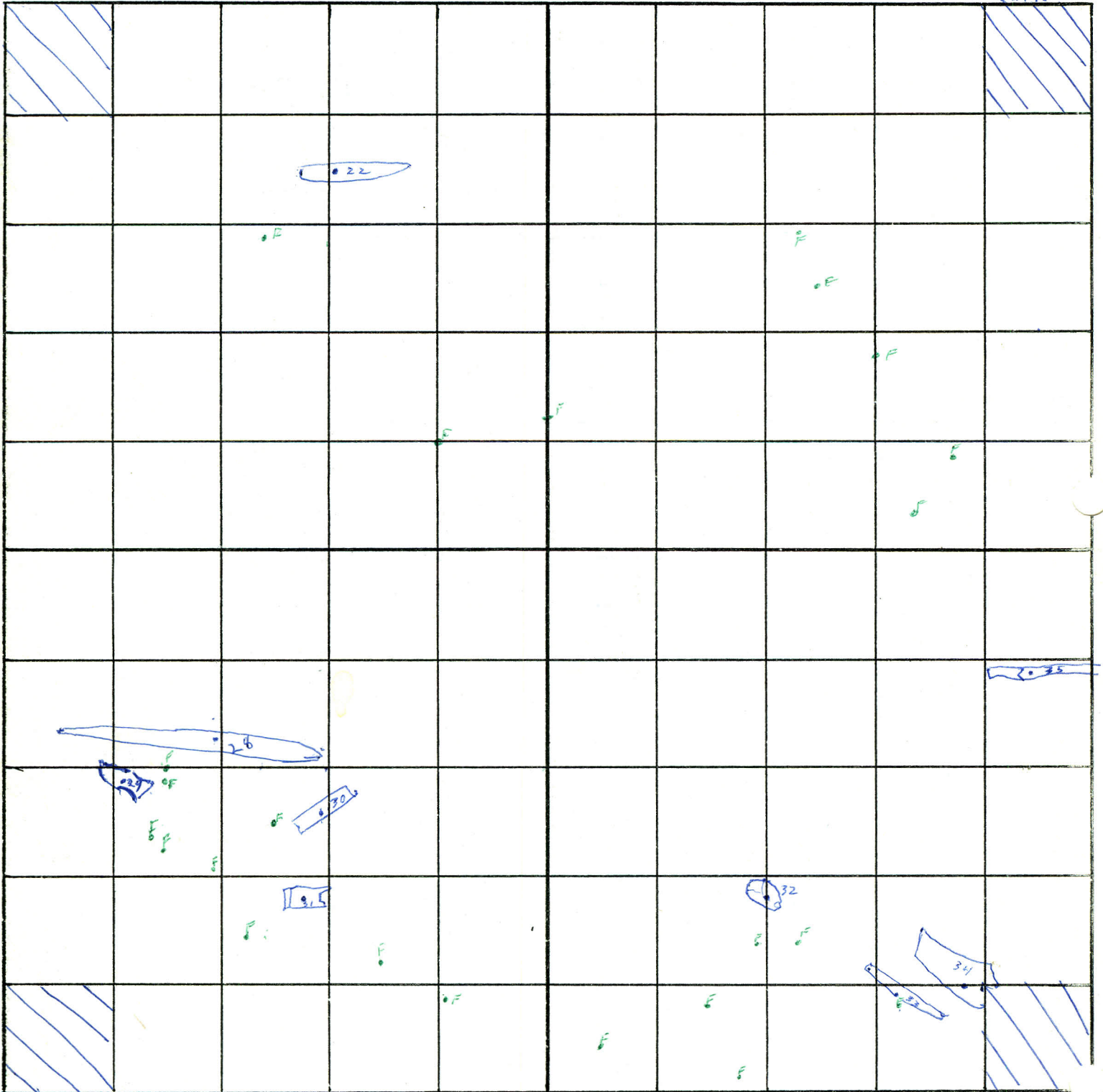
Other materials: _____

Remarks:

Djlx-1 unit 48 LEVEL 3

Grid North
↑

Bulk



BRANDON UNIVERSITY - ^{UNIT} Level summary

Site DjLx-1 Date Aug 31 / 87
Recorder BF Photos 22 - 24, 25
Unit 48 Level Wall Profile Location 200N/12E - 199N/12E
Floor trowelled? Yes Matrix screened? yes
Features? No Features found

Description of soil: Humus, Grey Silty Loam, Black Silty Loam
Tan, Sandy Clay

Artifacts recovered: Pat Shards, End Scrapers, Identifiable Bone
Unidentifiable Bone, Lithic Flakes

Other materials: Large Amount of Tree Roots in Unit.

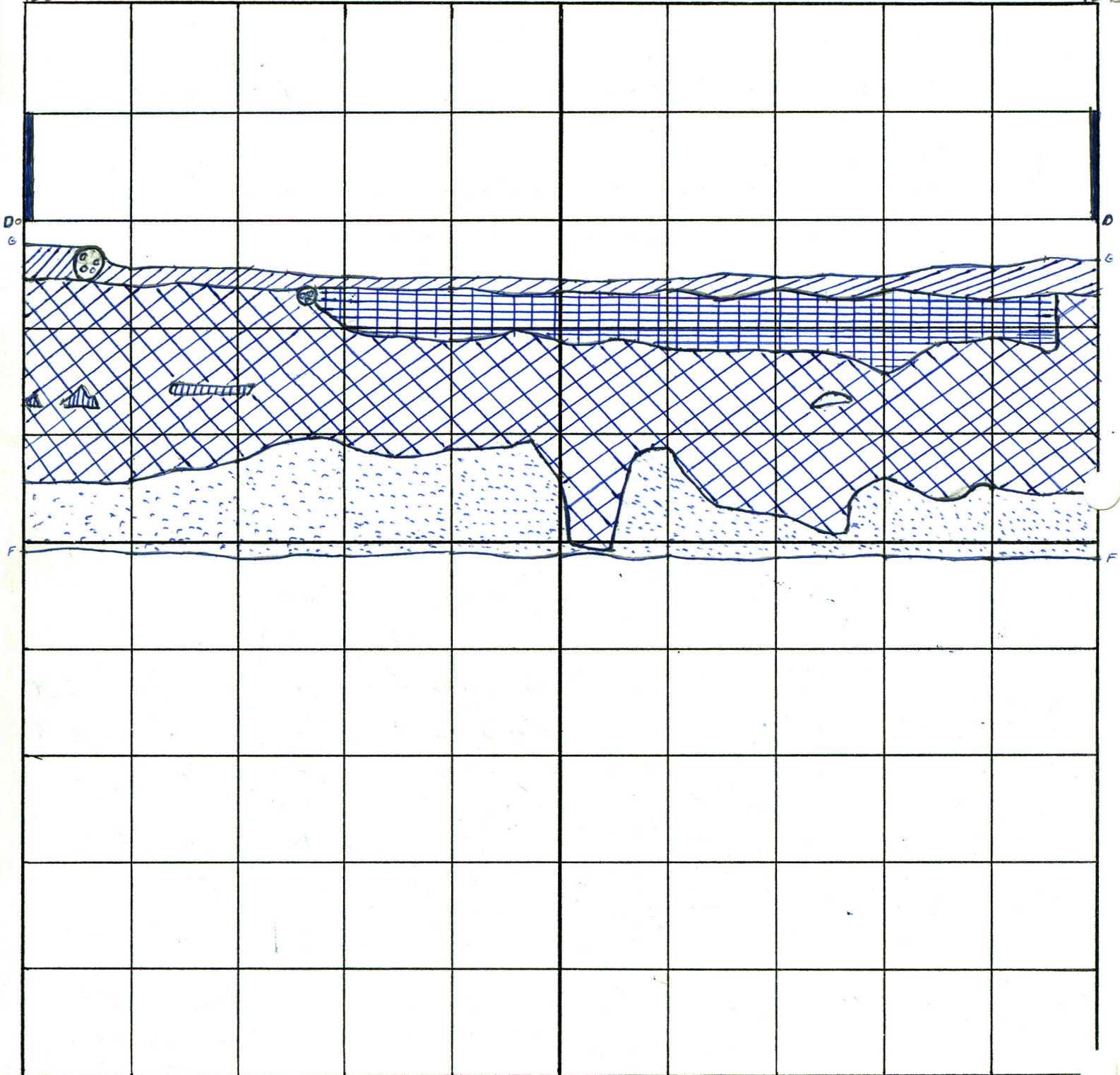
Remarks: There was not as much bone in this unit as was thought. The most significant bone was a scapula from a medium size animal that contained part of a projectile point imbedded into it. There was also several end scrapers of white chert found. The majority of the 200+ lithic flakes found were also of this same material. This suggest that ~~this~~^{there} was a napping station here. All the ceramic shards ~~found~~^{were} body shards - and they were few of them. Of interest, there is one extra silty loam area in this unit. It is grey in color. At first I thought that it could be a hearth. But no burnt wood, FCR or burnt bone was found in large numbers in this area.

DJLx-1 UNIT 48 East Wall Profile

Grid North
↑

200 N
12 E

199 N
12 E



- | | | | | |
|------------|---------------|-----------------------------|----------------|------------|
| D - Datum | Humus | Black Silty Loam Bone Layer | Bone | Tree Roots |
| G - Ground | Robert Burrow | Grey Silty Loam Bone Layer | Tan Sandy Clay | |
| F - Floor | | | | |