

BRANDON UNIVERSITY - Level summary

Site Dylx-1 Date July 27/87
Recorder Peter Filipowicz Photos 13-19, 20
Unit 47 Level 1 Location 199N/12E
Floor trowelled? ✓ Matrix screened? ✓
Features? None

Description of soil: Top 8cm consisted of sod and
the next 2cm, was of the Black Silty loam.

Artifacts recovered: 10 flakes were spotted in situ,
one small PCR, some fragments of bone + PCR
1 small fragment of pottery was found in the screen and Fla M.

Other materials: limestone + many many roots.

Remarks: The large portion of this level consisted
of the Sod layer perhaps 7-9 cms depth,
and no more than 10cm.

Some artifacts were found in the screen, some
flakes, and 1 piece of pottery (very small). Also
bone fragments, PCR, and limestone.

Site Loustrom site (Djlx-1) Date Aug 18/87
Recorder Peter. Filopoulos Photos 17-1, 2, 15-15, 16
Unit 47 Level 2 A+B Location 199N/12E
Floor trowelled? Matrix screened?
Features? note: Description Page 2

Description of soil: _____

Artifacts recovered: _____

Other materials: _____

Remarks: This page contains lithics + ceramics

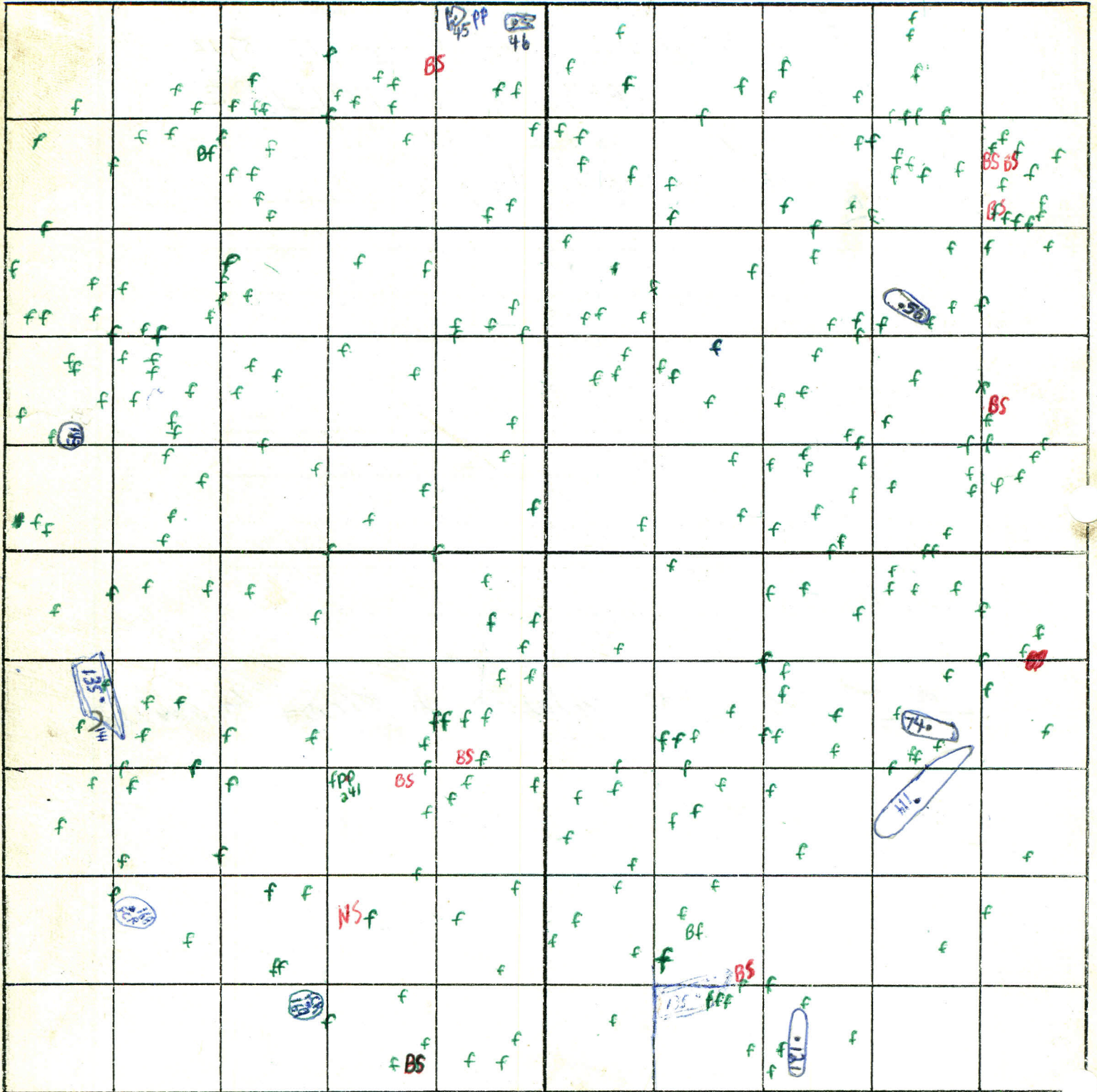
Page 1 (Lithics + Ceramics)

Peter J.opoulos Block B unit 47 Level 2 4+3

Grid North



N 199 E 12



Note: ~~R~~ projectile points, bone also in plan view (page 2)

Site DjLx-1 (Louvstrum) Date Aug 13/87
Recorder Peter Filopoulos Photos 17-1, 2; 15-15, 16
Unit 47 Level 2A+B Location N199/E12
Floor trowelled? ✓ Matrix screened? ✓
Features? None

Description of soil: The soil Remained of the Black silty loam throughout level (2A), but approximately 17-19 cm depth in (2B) the soil in different areas changed to a Tan Sandy clay.

Artifacts recovered: Total artifacts recovered were 392, lots of flakes, ~~two~~ ^{two} projectiles, two bifaces fragments, 10 pot sherds, and 10 FCR, 59 measured bone fragments and

Other materials: many other bone fragments not measured in also many flakes approximately (100) found in screen.

Remarks:

lithics: ~~313~~ 313 flakes, including 2 projectile points of a late woodland type, and two biface fragments.

FCR: Ten FCR measured in including many fragments throughout level 2A+B

Bone: There was 59 bone fragments

Ceramics: Ten measured in Pot Shards, including some fragments found in the screen.

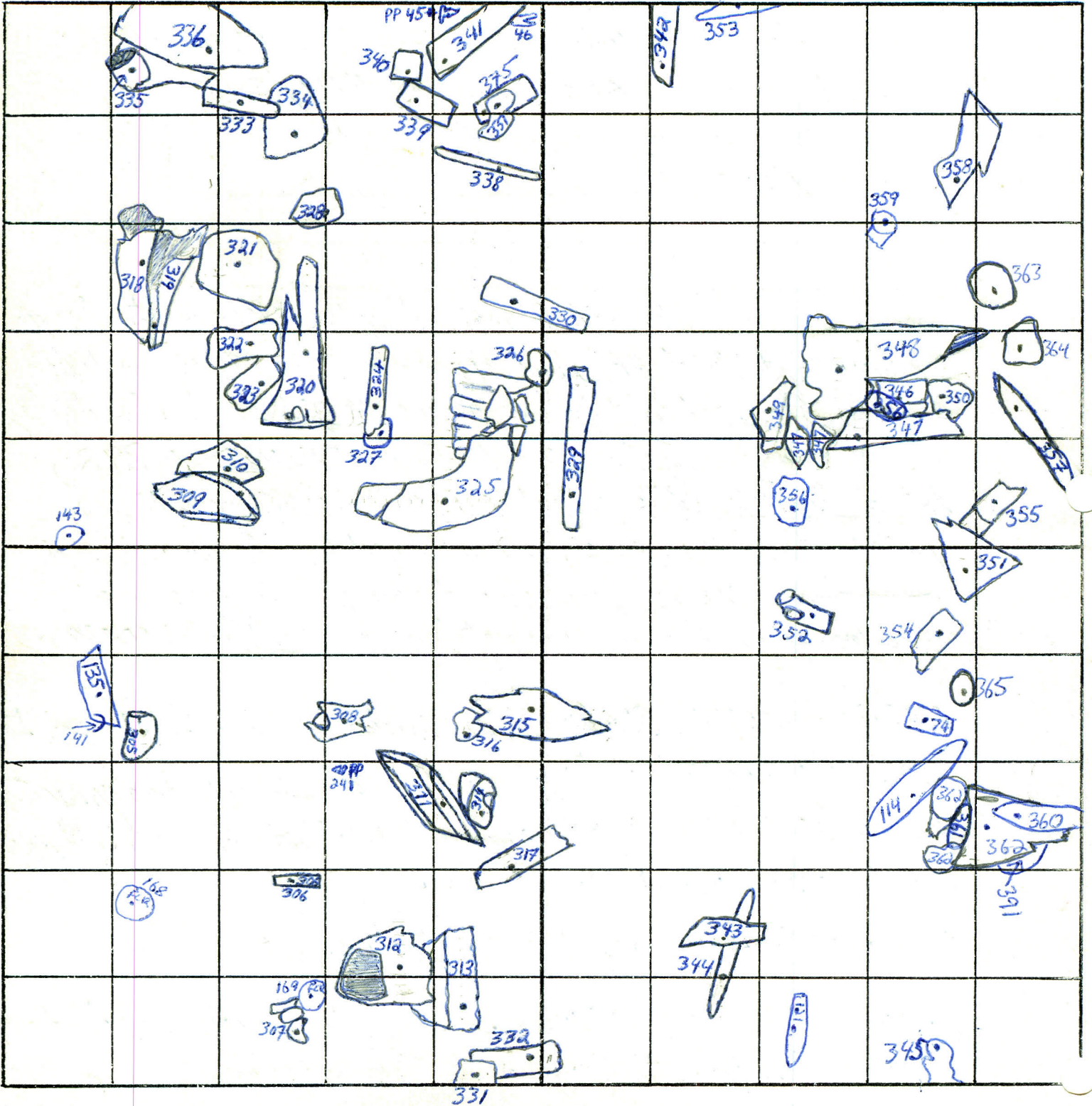
The soil; changed from Black to Mottled in level (2B) is a mixture of black + tan soil.

313
59
70
10
392

Page 2 (Bones and FCR)

Peter Filopoulos Block B unit 47 level 2 A+B

Grid North
↑
N 199 E 12



BRANDON UNIVERSITY - Level summary

Site DjLx-1 (Louvstrum) Date Aug 17/87
Recorder Peter Filipowicz Photos 19-3, 4
Unit 47 Level 3A+B Location 199N/12E
Floor trowelled? ✓ Matrix screened? ✓
Features? None

Description of soil: The soil changed from a mottled (black+tan) mixture to a more consistent tan sandy clay when I reached 22-24 cm in depth.

Artifacts recovered: 5 measured in Body sherds, 4 FCER Fragments, 2 long bone Fragments + 1 Carpal, 22 measured in Flakes including 1 unifaceal retouch flake (#11)

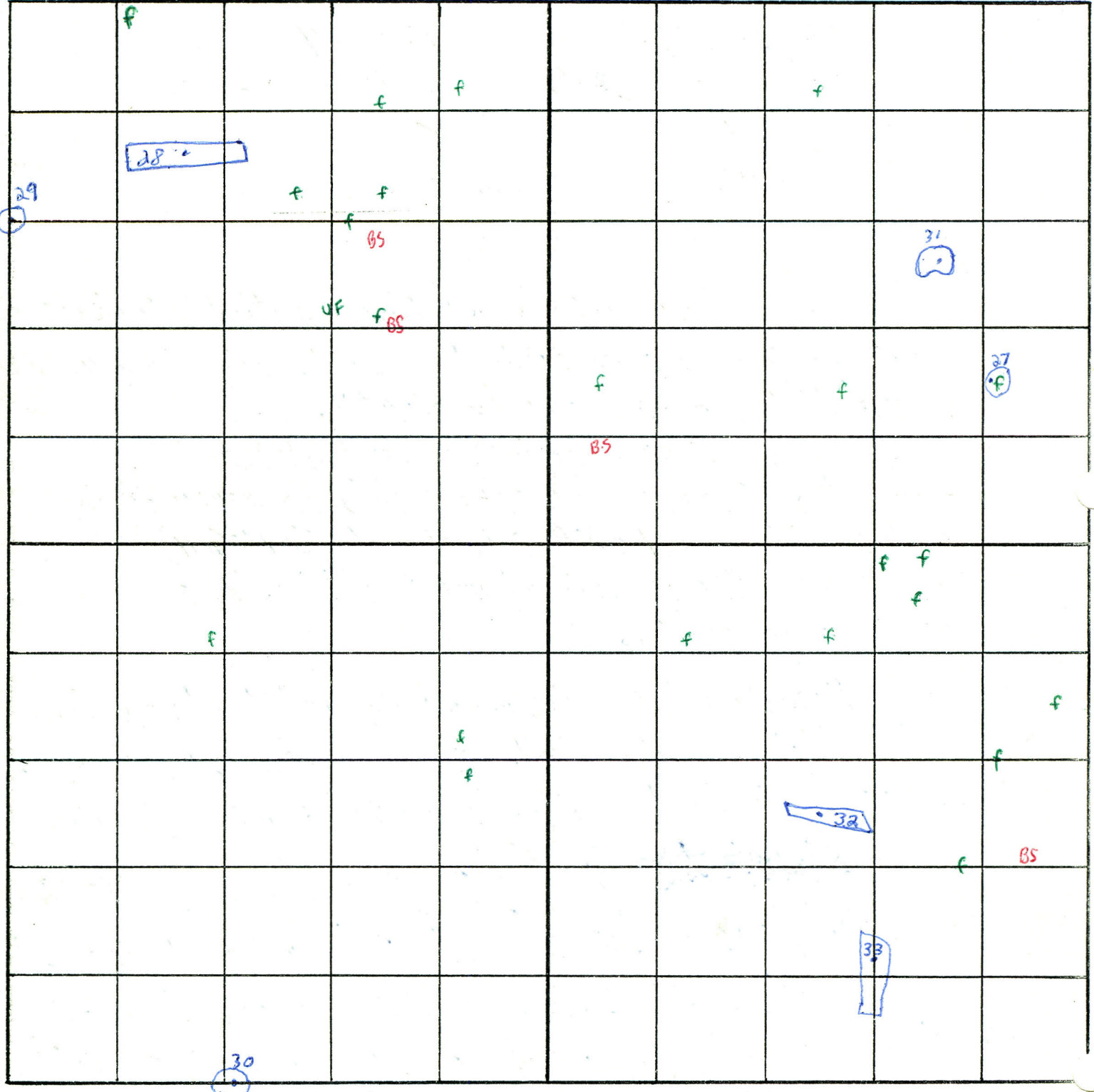
Other materials: The occasional piece of limestone and many roots.

Remarks: Besides the measured in artifacts a few pot sherds, and flakes were found in the screen → but, after 23 cm depth there was ~~nothing~~ nothing of cultural remains. They began shovel shaving and found only a few flakes in the screen which I think may have come off one of the walls. I went down to 30 cm and did not find any till, but the soil remained consistent.

BLOCK B Peter Filopoulos
Unit 47. Level 3A+B

Grid North
↑

199 N | 12 E



WALL Profile

BRANDON UNIVERSITY - Level summary

Site DjLV-1 (Loustrum) Date Aug 17/87

Recorder Peter Filipowicz Photos 19-13, 14

Unit 47 ^{WALL} Level EAST Location 199N/12E

Floor trowelled? ✓ Matrix screened? ✓

Features? None

Description of soil: 3 strata: Humus; moss like soil layer
3 to 7 cm depth; Black silty loam; Black soil, almost 20 cm
thick in areas; Tan Sand clay; not much limestone as in

Artifacts recovered: Level strata (2) and not much
Humus; not much found in Humus;

note: B/w strata 2 and 3 there was an area of mottled

Other materials: loam and clay beginning at 17 cm depth down
to 23 cm depth until I hit the consistent Tan clay.

Remarks:

Level (1); most of it was Humus and therefore did not contain very much → 11 flakes.

Level (2); contained 392 artifacts, most of which were flakes, lots of bone, some pottery shreds and 2 projectile points, and two fragmented Bifaces.

Level (3); contained 22 flakes one of which was a unifacial, 5 pot shreds, 4 FCR, and 2 long bone fragments and one carpal was measured in.

~~Level (4)~~ → note: I went down to 30 cm and did not
find the Till level.

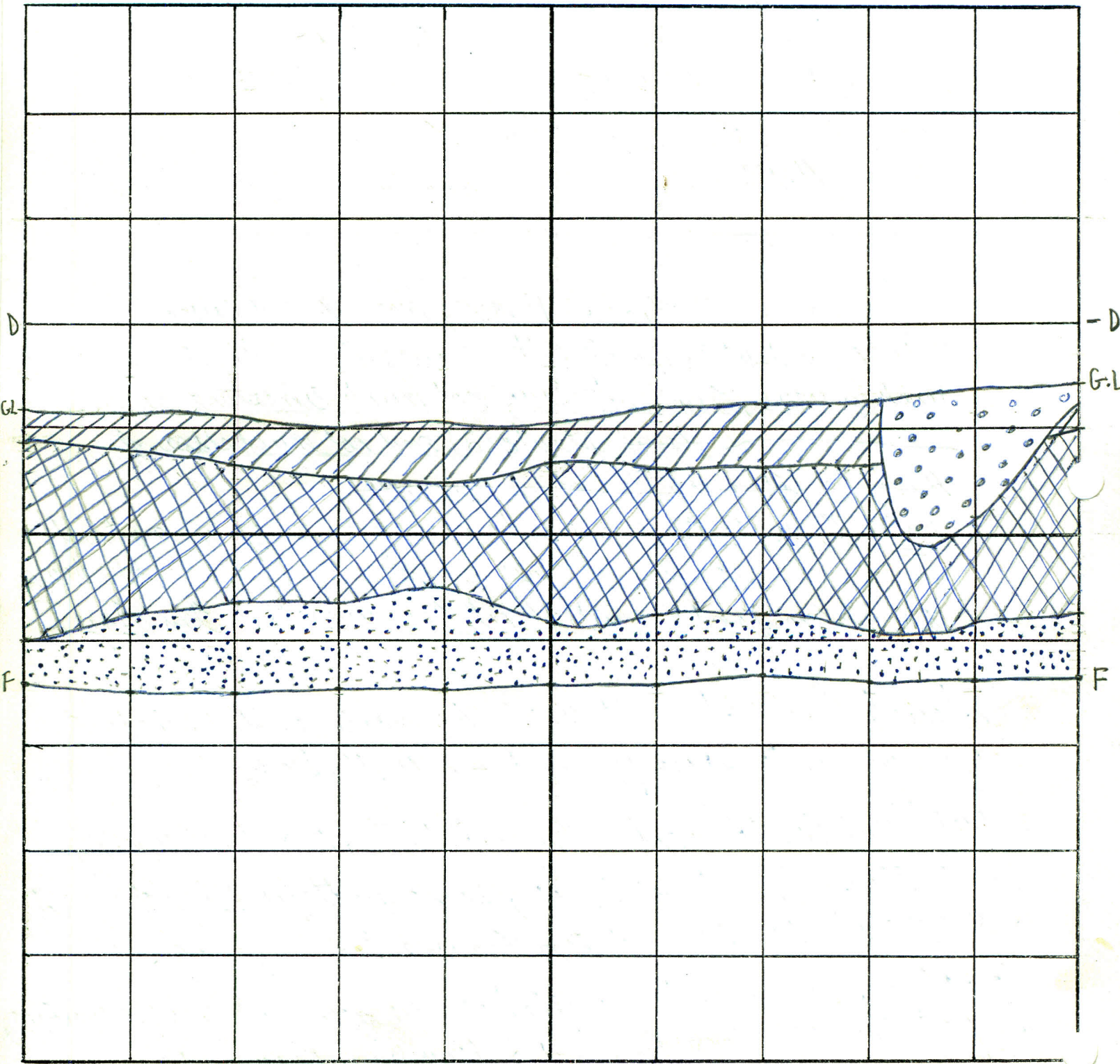
Peter Filipowicz

BLOCK B UNIT 47

EAST WALL Profile

Grid North
↑

N/E
199/12
↓



▨ Humus ▩ Black silty loam ▫ Tan sandy clay ▬ Root