

BRANDON UNIVERSITY - Level summary

Site Dlx-1 Lovstrom Site Date Aug 10/87
Recorder Margie Ebeling Photos 16-27 & 16-28
Unit 46 Level 1 (0-10) Location 197 W/11E
Floor trowelled? Matrix screened?
Features? /

Description of soil: Black silty loam with roots & humus distributed throughout. There are plenty of limestone rocks in this soil.

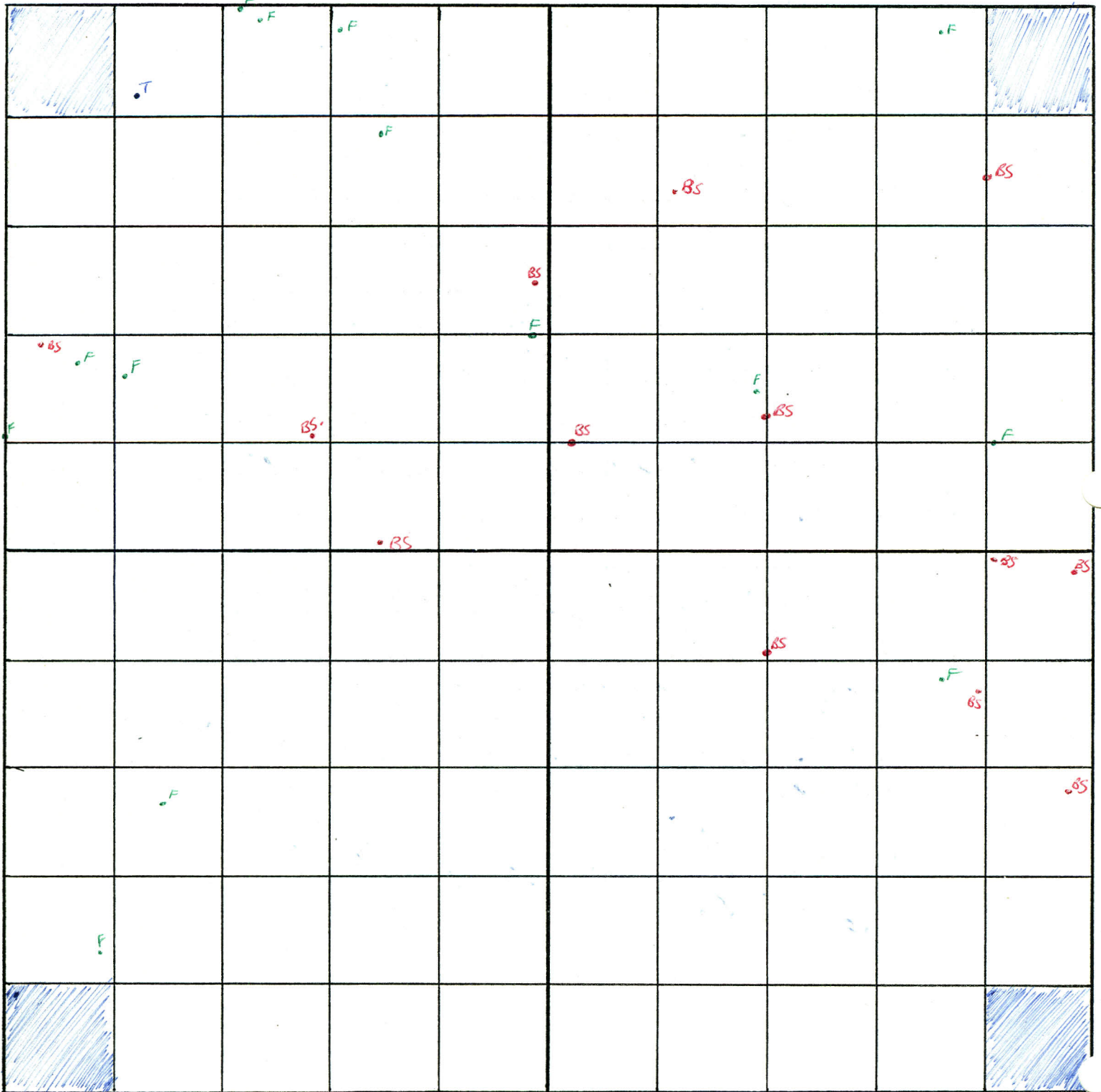
Artifacts recovered: 15 flakes - mostly chert. 13 bodyshards, & one piece of enamel.

Other materials: Roots, leaves, limestone pebbles, some small bone fragments.

Remarks: There were 29 artifacts recovered from this first level which I catalogued. There are a no. of lg. ~~limestone~~ rocks which have been limestone. But other than that there were no major finds. The pottery that was found was ~~mostly~~ mainly brown colored & not the badly burnt pieces like I found in the last unit (64).
Level 2a next.

Djlx-1
Block B
Unit 4 H6
Level 1
1970/11E
ME.

Grid
North
↑



BRANDON UNIVERSITY - Level summary

Site Dixie Limestone Site Date Aug 11/87^(A), Aug 13/87^(B)
Recorder Marg Eckberg Photos 16-31^(A) & 16-32 - 17-28^(B) & 17-29^(B)
Unit 46 Level 2a+b Location 197W/11E.

Floor trowelled? Matrix screened?

Features? Pottery contained at about the center of the floor.
There were 82 fragments removed. Provenience was not taken on all 8,
but I measured the main ones as it's mapped in with ^{xxx}.

Description of soil: Black silty loam with limestone
pebbles + rocks. The soil is becoming hard packed
but still retains the sandy texture.

Artifacts recovered: Merely pottery, a few flakes + a
couple of bones, Manupots.

Other materials: Roots, pebbles, leaves.

Remarks: Compared to level 1, this was slammed full of
pottery. 274 pieces of pottery have been pulled out
of level 2. There were a number of bones, some being
identifiable + other not.

This is a small amount of tell coming up in the SW
area of the unit.

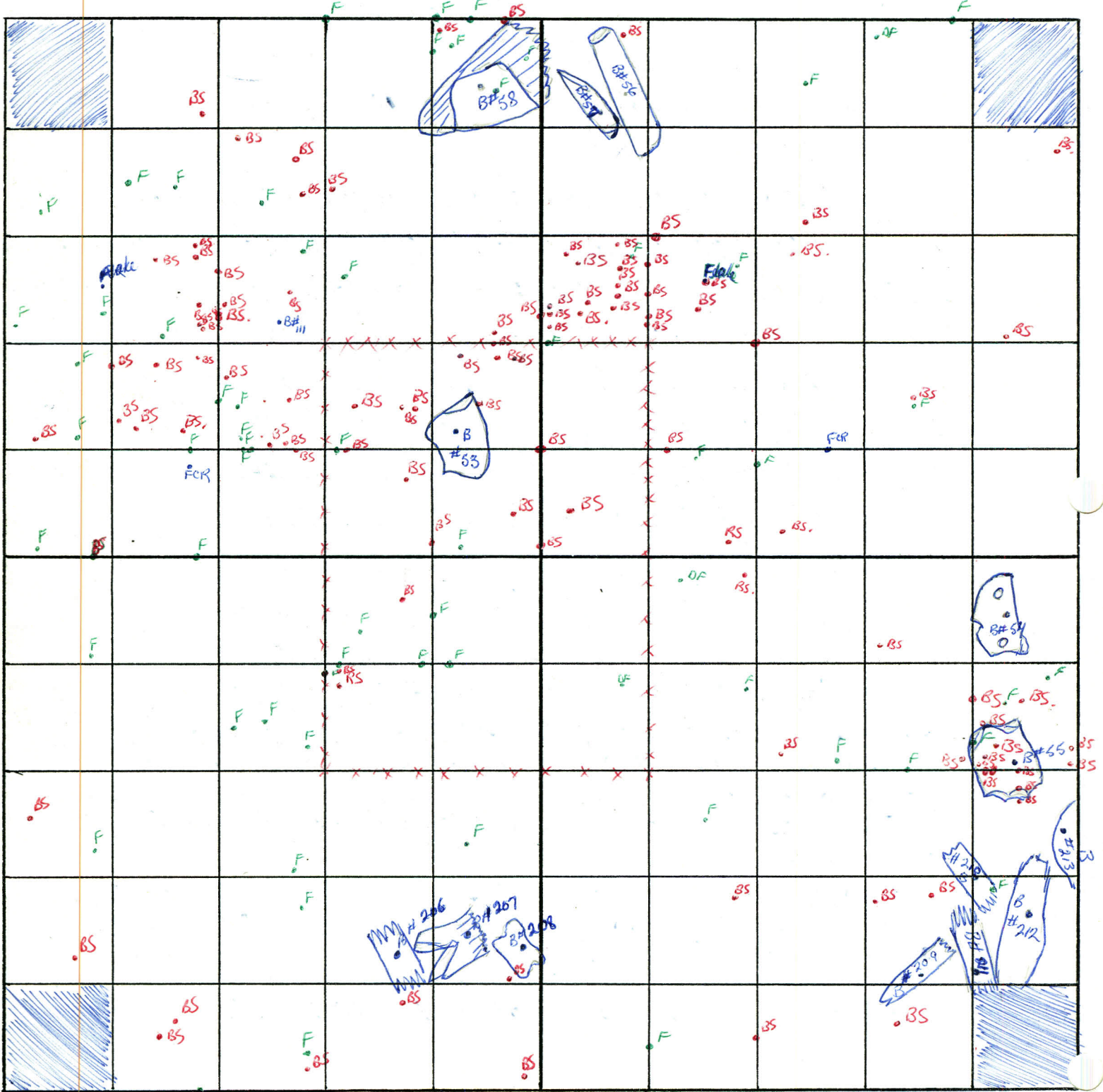
The pottery that was recovered is basically blackish-brownish.
They consist mainly of body shreds + there is one rim + 1 really
good punctate neck #205.

There were flakes under a few things, bones + limestone rock.
A Pottery shud was found under a flake as well.

DJAX-1
Block B
Unit 476
Level 2
1970/11E
ME,

2 A+B

Grid
North



BRANDON UNIVERSITY - Level summary

Site Djlx-1 Lovestrom Site Date August 17/87
 Recorder Margo Ecklung. Photos 17-35 & 17-36
 Unit 46 Level 3A+B Location 197N/11E
 Floor trowelled? Matrix screened?
 Features? _____

Description of soil: Black silty loam to tan sandy clay. There were an overabundance of limestone pebbles throughout the 10 cm. Roots were scattered

Artifacts recovered: 19 body shreds, 14 flakes, 1 tooth, 9 bones mapped in.

Other materials: Roots, leaves, acorns, limestone pebbles.

Remarks: This was a rather fast level compared to level 2. There was still plenty of ceramic pieces showing up at the 25-30 cm. level. The soil surrounding the ceramic had no different coloration to it.

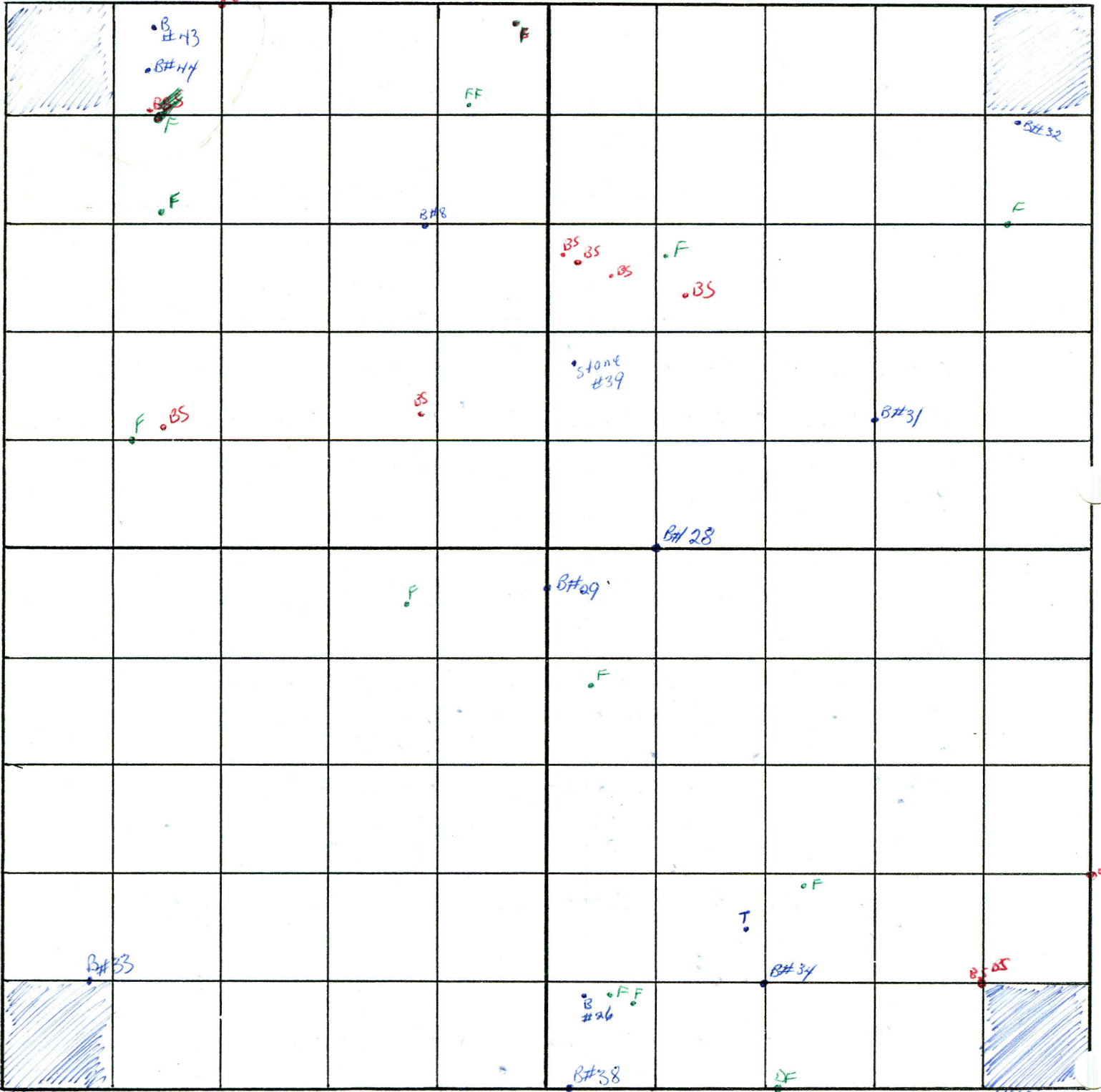
Since there was so much rain over the weekend this level was quite muddy + easy to trowel through. It made the ceramic pieces very difficult to see because it resembled mud.

There was a considerable amount of till + gravel in this level. It was difficult to trowel + shovel spare change.

I removed the manypot #40 & when I trowelled down the pedestal there was a plate, 2 body shreds, bone fragments & a bird bone. They are all provenienced & put in a bag labeled 'artifacts under the manypot.'

The manypot itself has some indentations on one side.

Djlx 4
Unit 46
Block B
Level 3
1970/11E
mE.



BRANDON UNIVERSITY - ^{wall profile} Level summary

Site Djbx - Lovestrom Site Date August 17/87
Recorder Margo Eckberg Photos ~~19-1~~ 19-1 & 19-2
Unit 46 ^{wall} Level Location 197 W/11E

Floor trowelled? Matrix screened?

Features? There was a pottery vessel uncovered
in fragments at the second level. There ~~are~~ ^{are} over
200 fragments that have to be put together.

Description of soil: Humus was in a thin layer.

The black mat of sandy clay somewhere behind the
tree root on the n. side ^{the} same separated at the 50cm. mark.

Artifacts recovered: Pottery, bone, lithics, tool,
rocks.

Other materials: Leaves, roots, limestone rocks.

unit summary: Remarks: This unit #46 was interesting because of
the broken ceramic vessel. It appears to be
mostly fabric impressed with obliteration + some
punctates on the rim + neck.

There were some pieces in level 1 + some in 3,
when I travelled down the east wall for a profile
there was a considerable amount of shreds in the
soil. This would indicate that there is more
ceramic to the east of this unit.

On the profile the root breaks up the tan sandy
clay from the black silty loam + its hard to determine
where it begins + ends with this damn root in the way.

But,

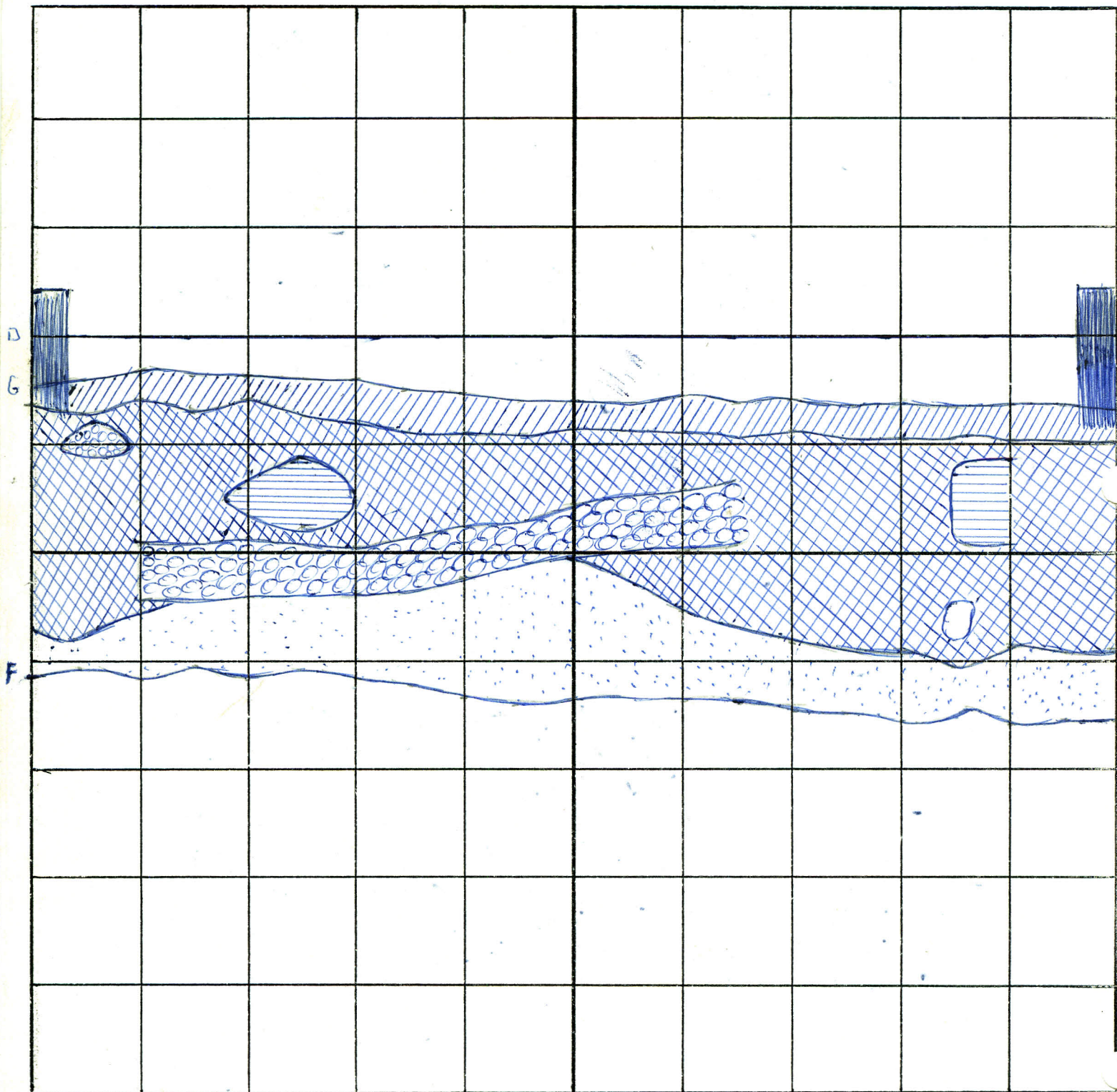
Level 3 and 1 had about the same no. of artifacts. Some
pottery + some bone. The first was mostly black loam, while
3 was mostly tan sandy clay.

Djlx-1
Unit 4 H6
Block B
1970/11E
ME.

Wall profile - facing the east wall

Grid North
↑

← North



▨ - Humus

▩ - Black Silty loam
+ Bone Layer

▨ - Tan Sandy clay

▭ - Bone

▨ - Rock

⊙ - Root