

BRANDON UNIVERSITY - Level summary

Site nlx-1 Lovestrom Site Date July 20/87

Recorder Margo Eckberg Photos 13-17 & 13-18

Unit 64 Level 1 (0-10) Location 198 W/11E

Floor trowelled? Matrix screened?

Features? _____

Description of soil: humus for a few cm. then
black silty loam for the remaining cm. #

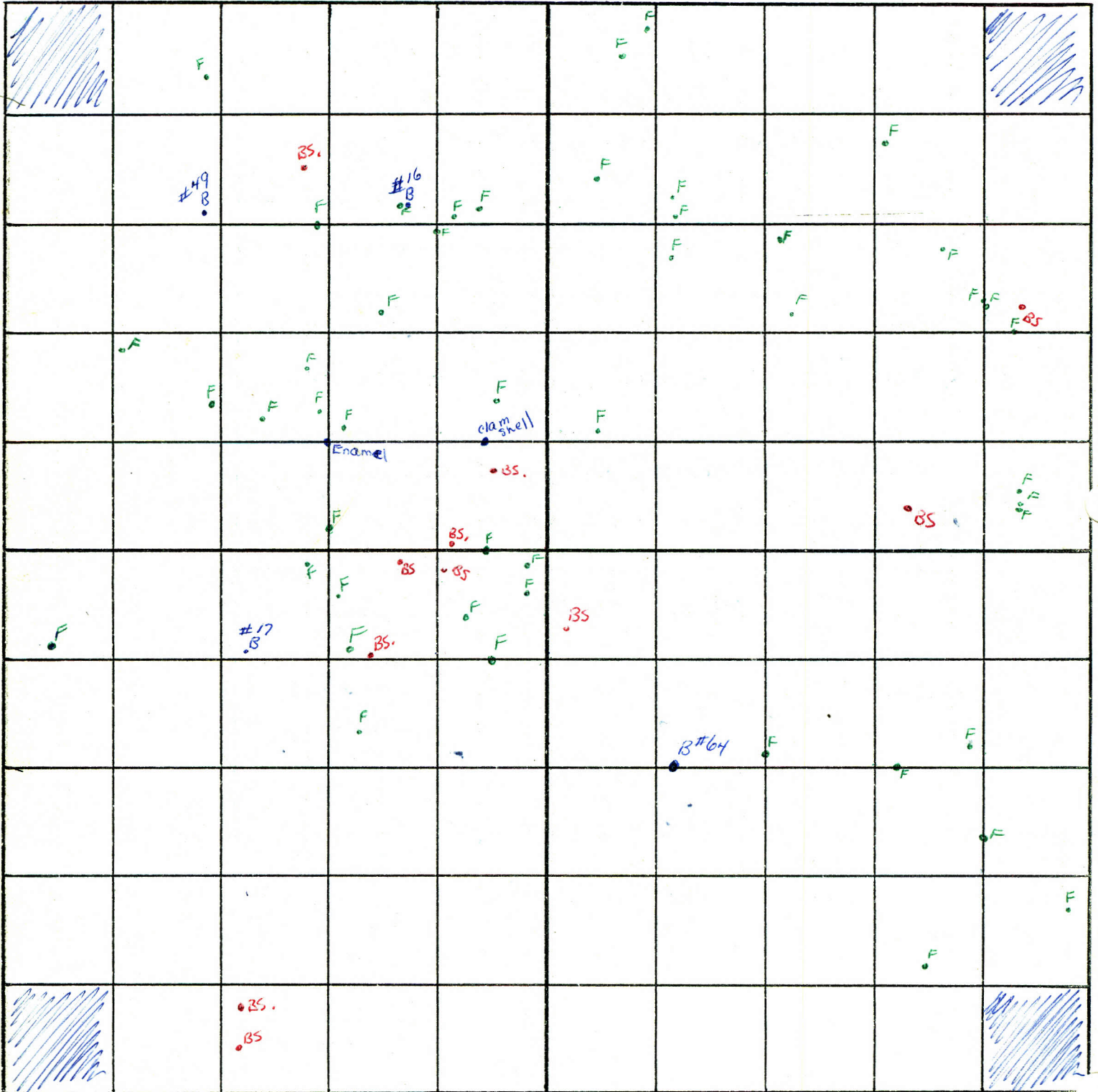
Artifacts recovered: bone, ⁽⁴⁸⁾ flakes, ⁽¹¹⁾ cores, pottery,
clam shell fragment.

Other materials: rocks, limestone pebbles,

Remarks: There were a great number of ~~rocks~~ ^{flakes} in this first level. Along with them was pottery & a small number of bones. The majority of items are being uncovered in the northern half of the unit. Pottery shreds are turning up in the center of the unit, this may indicate that there was a pit in this spot. Level 2 should be interesting.

Level 1

Grid North



BRANDON UNIVERSITY - Level summary - 2A only

Site Djlx-1 Lovestrom Site Date July 27/87

Recorder Margo Eckberg Photos 15-1 & 15-2

Unit 64 Level 2 (10-15) Location 198 W/11E

Floor trowelled? Matrix screened?

Features? Lichen feature Mapping station ←

Color photo

(11-12)

Black + white photo

(13-27)

1 Plains side notched base, large + small flakes of chert material.

Description of soil: Black silty loam.

Artifacts recovered: flakes, pottery, manipulat. FCR base, shell, etc.

Other materials: limestone pebbles, roots

Remarks: This is just level 2a. Since there were so many flakes at this level I have put 2b on a separate level summary sheet. This level in particular has taken a long time to excavate because of all the lichen material that had to be catalogued.

- There is an extensive amount of pottery in this level especially in the SW corner. Most of this has obliterated markings and can possibly be put together.
- There is even some pieces of Duck Bay punctate pottery especially in the NE corner. There are pieces that fit together nicely.

2b-only

BRANDON UNIVERSITY - Level summary

Site Dike-L Lovestrom Site Date July 29/30 - 8/5/87

Recorder Margo Eckberg Photos 15-29 & 15-30

Unit 64 Level 2b (15-20) Location 198 N/11E

Floor trowelled? Matrix screened?

Features? _____

Description of soil: Black Sandy loam with the occasional clay area.

Artifacts recovered: KRF flakes, chert flakes, bifacial knife - (part), pot shreds, rim sherd, small rib, yphalano.

Other materials: Limestone pebbles, roots.

Remarks: Since there were so many lichens in level 2A, I catalogued 2b separate. Level 2A is also on a different level summary sheet.

There was a lot of lichens in this level but not as many as in level 2A.

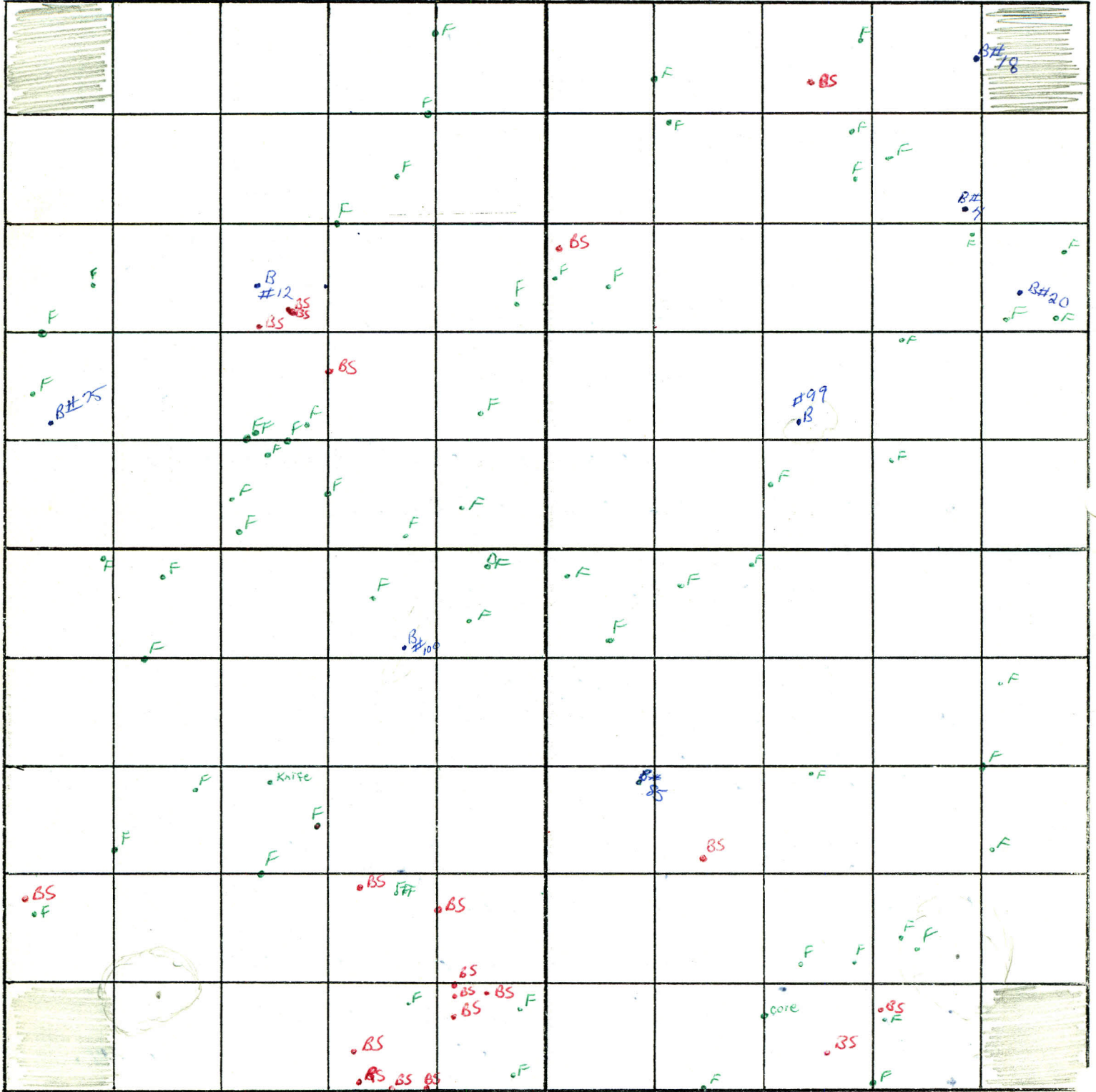
However the pottery was quite as abundant, especially in the southern area against the wall. I found a Sask. Basin rim sherd near the S. wall.

There are 2 manopats in the unit - one near the SW bulk and one next to the SE bulk. There are 3 bones only, showing up on the 20 cm. ~~1st~~ mark.

The scapula in 2b actually belongs to 2A. I'll lift it & put it with the rest which is catalogued in 2A - under B-64-2-111. It's in a brown paper bag.

DJXV
Block B
Unit 64
Level 2b
19S W/11E
ME.

Grid North
↑



BRANDON UNIVERSITY - Level summary

Site Dlx-1 Lovestrom Site Date Aug 5/87

Recorder Margi Gekberg Photos 16-11 & 16-12

Unit 64 Level 3(20-30) Location 198W/11E

Floor trowelled? yes Matrix screened? yes

Features? _____

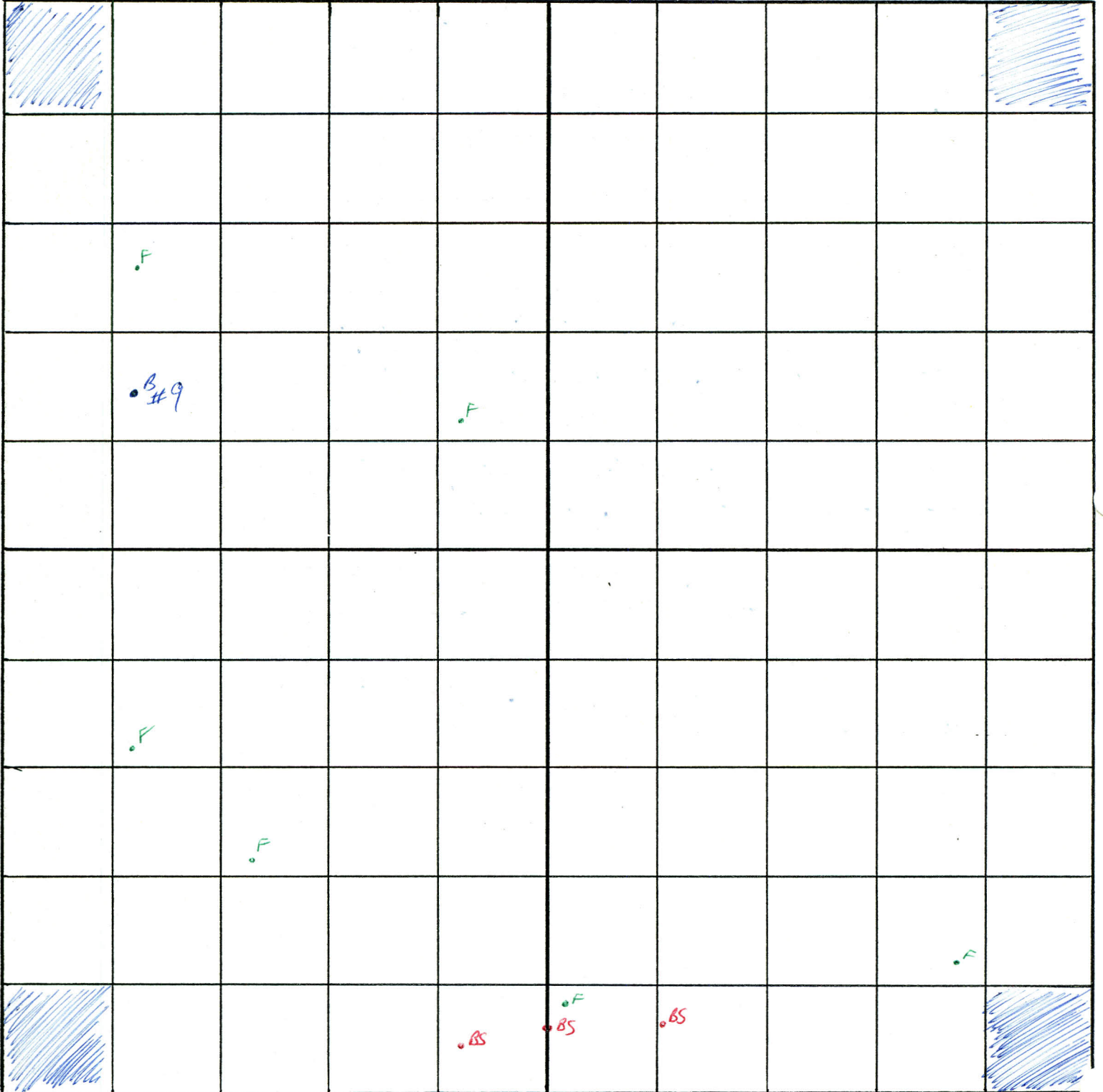
Description of soil: tan sandy clay, plenty of gravel. The till began at about 25 cm BS.

Artifacts recovered: Not much - 3 body shreds, 6 flakes, 1 rock + 3 bones.

Other materials: limestone pebbles + roots!

Remarks: Not a heck of a lot of interesting artifacts to report on.

Grid
North
↑



BRANDON UNIVERSITY - Level summary
Wall Profile

Site Djx-1 Lovestrom Site Date Aug. 5/87

Recorder Margo Bekburg Photos 16-13 & 16-14

Unit 64 Level 3 (20-30) Location 198 W/11E

Floor trowelled? in Matrix screened? ✓

Features? Knapping station on level 2a - flakes,
prairie side matched point base.

Description of soil: Humus, black loam, tan sandy
clay + till.

Artifacts recovered: Everything! Pot sherds, rim sherds,
a knife, flakes, bone, manure pits.

Other materials: limestone rocks, roots.

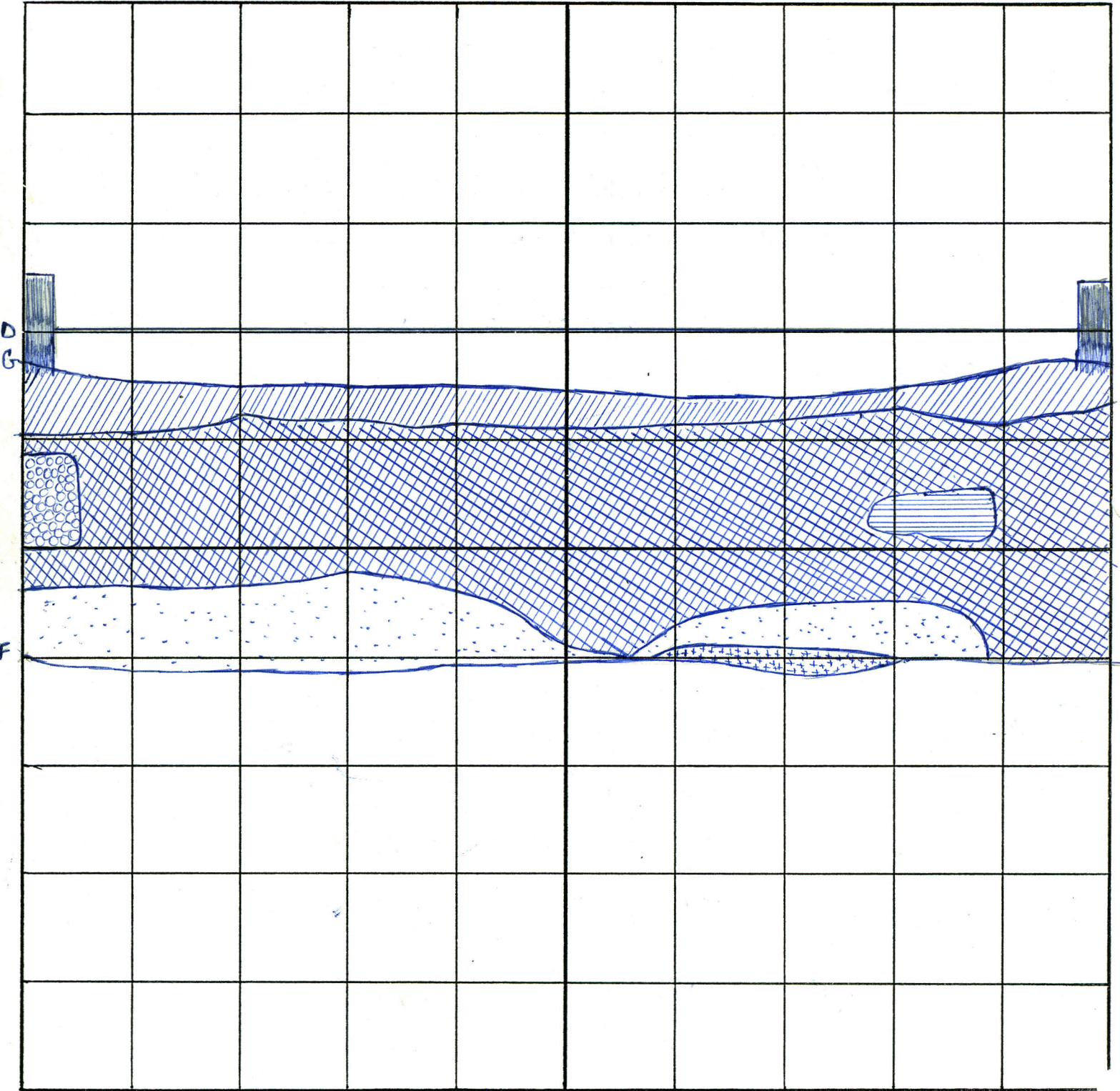
Remarks: *complete summary* This was a very great unit especially levels 1+2. Both of these levels had a vast amount of flakes in them as well as pottery. Level 2a had a knapping station which produced a vast number of chert flakes & 1 prairie side matched point - base only.






The pottery ^{consisted of} has some punctates, some obliteration & some cord wrapping on the rims. I had defined it in my notes as Serk. Basin pottery but Bev says no. So disregard any where I have written that.

Other than the flakes there were no major bones on any of the floors as compared to the last unit I did #51. The soil stayed mainly the same as any other unit has. There was a heavy concentration of till on this floor 25-30cm.

Dijk-1
 198W/11E
 Profile - South wall
 0-30 cm.
 Margo Eckberg

Grid
 North
 ↑



-  - Humus
-  - Rock
-  - Tan Sandy clay
-  - Black Silty loam
+ Bone layer
-  - Till