

BRANDON UNIVERSITY - Level summary

Site D, Lx-1 Date June 18/87

Recorder BF Photos 4-32 4-33

Unit 56 Level 1 Location 200W 11E

Floor trowelled? yes Matrix screened? yes

Features? None

Description of soil: Dark Rich Humus soil

Artifacts recovered: Lithic Flakes, Bone Fragments

Other materials: Tree Roots

Remarks: *The soil is very loose, and there are many soft spots in the floor which seem to be caused by rotten tree roots*

Grid
North



BRANDON UNIVERSITY - Level summary

Site DjLv-1

Date June 30 / 87

Recorder BF

Photos 5-15, 5-16 8-20 8-21

Unit 56 Level 2

Location 200N 11E

Floor trowelled? Yes Matrix screened? Yes

Features? None

Description of soil: Black silty loam

Artifacts recovered: Bone Fragments, Lithic ceramic
iron Body shards, projectile point (late woodland)
Identifiable bone

Other materials: Limestone Cobbles

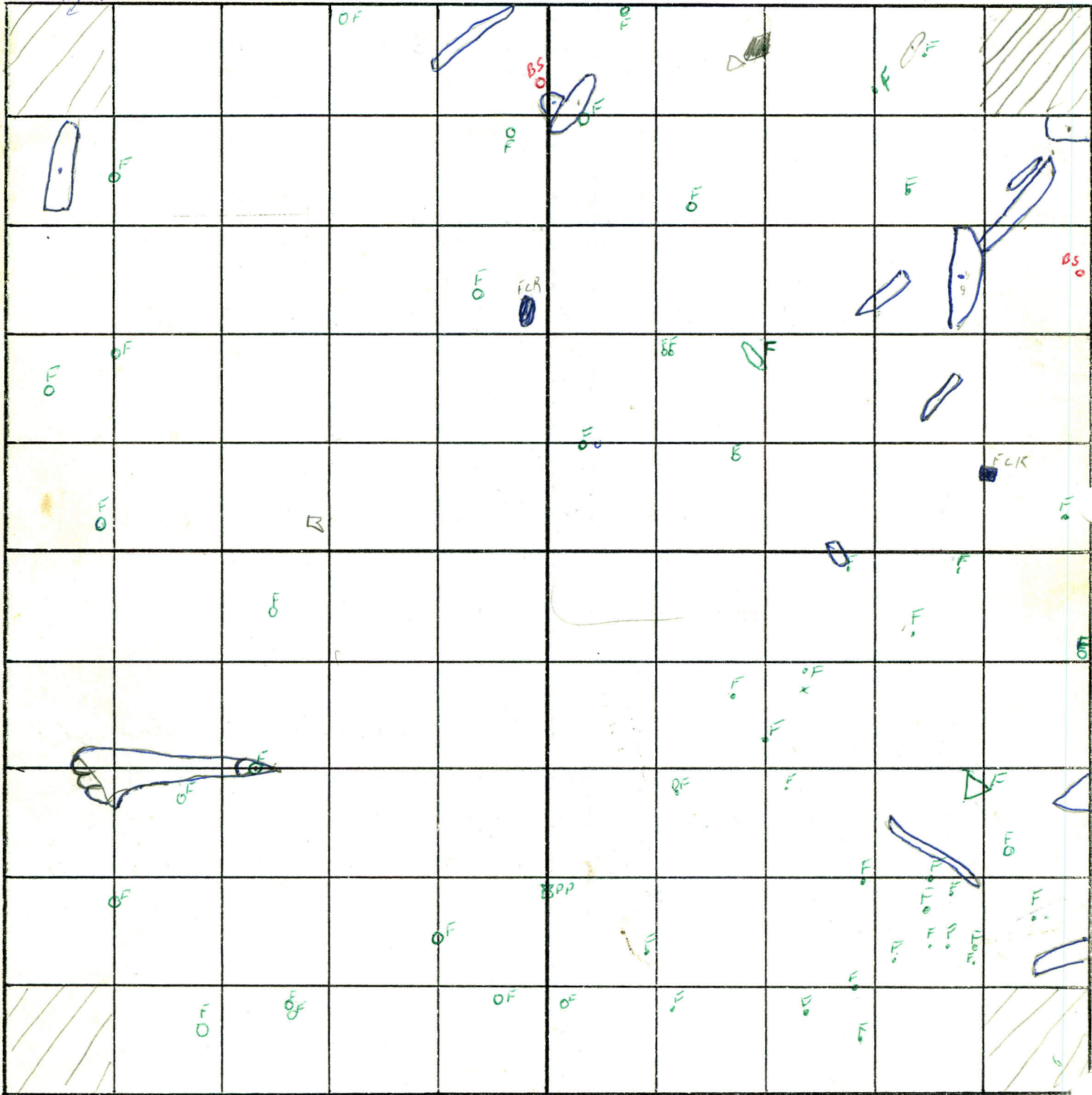
Remarks:

Major amount of tree root disturbance throughout unit. And a large amount of limestone cobbles. Many artifacts were found ~~down~~ close to the E. wall and several bone stretch into the floor of level 2 and ~~off~~ down into level 3.

Grid North
↑

D₄x-1 unit 56 Level 2

Not Excavated



100 80 60 40

BRANDON UNIVERSITY - Level summary

Site DjLx-1 Date July 8/87
Recorder BF Photos 9-26,27 10-21,22
Unit 56 Level 3 Location 200N 11E
Floor trowelled? Yes Matrix screened? Yes
Features? None

Description of soil: Fine Sand Clay Turn Sand Aug. starts at approx 25cm

Artifacts recovered: 2 body shards, 1 projectile point
approx 35 lithic flakes, identifiable Bone, Bone Fragments

Other materials: tree roots

Remarks: As the soil is becoming a more sandy clay at 25cm, the colour is mottled in large areas, it changes from a yellow to colour to a dark gray. At 25cm it is highly ~~cracked~~ cracked and dry.

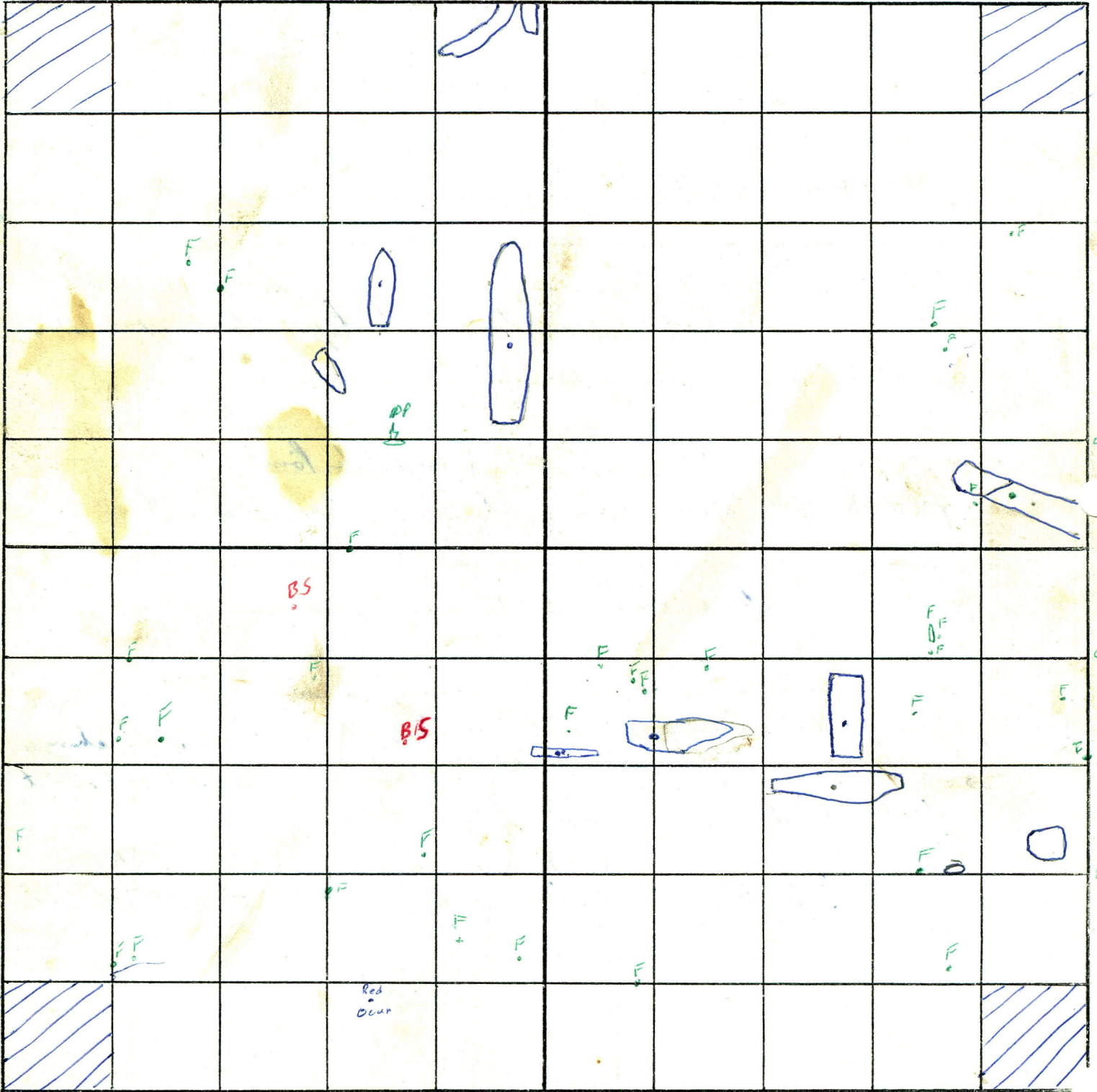
All artifacts found in 3B are associated with a rodent ^{burrow} stretching from the East Wall to the west wall.

P/Lx-1 unit 56 Level 3

Grid North
↑

Bulk

Bulk



80

60

40

20

80

60

40

20

Red
Deer

BS

BS

F
F
F

F
F

F

F
F

F

PF
T

F

F

T

F

F

F

F

F

F
T

F

F

F

F

F

F

F

F

F

F

F

F

F

F

F

F

F

F

F

F

F

F

F

F

F

F

F

F

F

F

F

F

F

F

F

F

F

F

F

F

F

F

F

F

F

F

F

F

F

F

F

F

F

F

F

F

F

F

F

F

F

F

F

F

F

F

BRANDON UNIVERSITY - ^{unit} ~~Level~~ summary

Site DjLx-1 Date July 8 1987
Recorder BF Photos 10-23 + 0-24
Unit 56 Level wall Profile Location 200N 11E T6 199N 11E
Floor trowelled? Matrix screened?
Features? None

Description of soil: the soil was the same as in other units
Humas, Dark Salty ^{loam} Soil and Tan Sandy Clay

Artifacts recovered: Leather flakes Bone Fragments, Body shank
2 Projectile Point (side notched late Woodland) Identifiable Bone

Other materials: Limestone Cabbles, major Tree root
in North wall

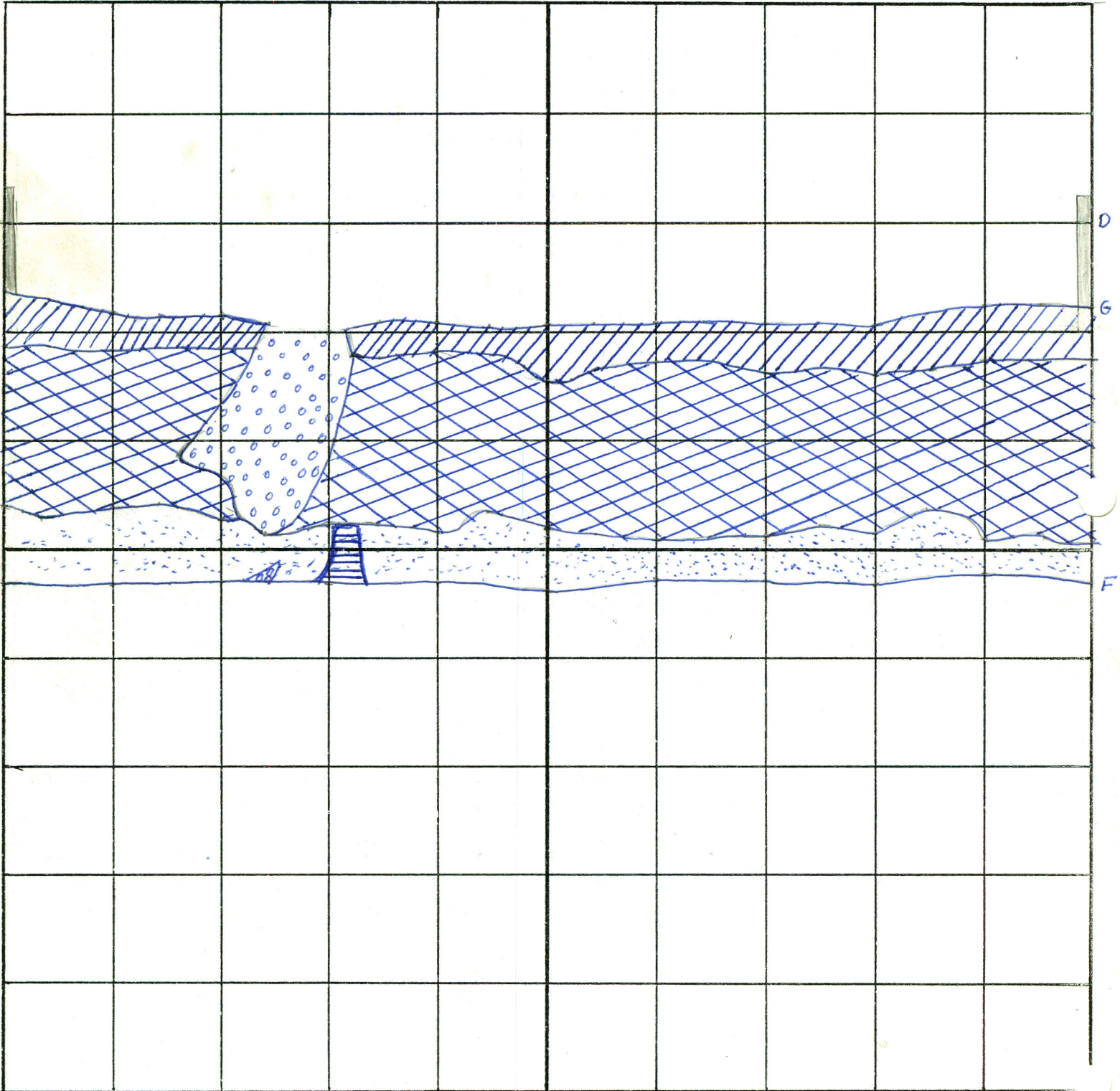
Remarks: There has been a large amount of tree root
disturbance throughout the unit.
A Redent Burrow was found in level 3 B But does not
show up on the floor of the unit
There does not seem to be any pattern for the Bone
or other artifacts, everything is scattered throughout unit






Djlx-1 Unit 56 EAST WALL PROFILE

Grid North
↑

200N
11E

199N
11E



- | | | |
|--|--|---|
|  Humus |  Tan sandy Clay |  Tree Root |
|  Black silty Loam |  Rodent burrow | D Datum Line |
| | | G Ground Surface |
| | | F Floor |