

BRANDON UNIVERSITY - Level summary

Site DjLx-1 Unit 55 B-B Date June 5/87

Recorder Blaine Frenette Photos ^{film} 15, 16

Unit 55 B-B Level 2(0-10) Location 200N 10E

Floor trowelled? Yes Matrix screened? Yes

Features? None

Description of soil: first 5 cm Rich Black

Humus 5 cm-10 cm Dark Black Loom

Artifacts recovered: Lithics, bone fragments


and some pottery fragments, One 2nd

Phalange

Other materials: _____

Remarks: unit has a large amount of Root through-
out the entire level

Grid North
↑



01

02

03

04

05

06

07

08

09

10

01

02

03

04

05

06

07

08

09

10

*

□

□

*

□

□

□

BRANDON UNIVERSITY - Level summary

Site DjLx-1 (Lowstrom) Date June 16/87
Recorder Blaine Frenette Photos 3-5, 3-6, 3-30-3-31
Unit 55 Level 2 Location 200N 10E

Floor trowelled? yes Matrix screened? yes

Features? yes Northern most Bones of Feature #1
are found in the SE corner of this unit

Description of soil: from a Dark Black Silty loam to
a Brown silty loam that is as hard as cement when
dry

Artifacts recovered: Bone, Bone Fragments, Lithics
and ceramic.

Other materials: _____

Remarks:

The soil changes to a Tan colour at the western edge of the unit. This soil is extremely hard to travel through when dry.

Plant and tree roots are found throughout the level. However, they seem to be finished now.

The Bones found in the feature #1 which are in my unit have been cataloged into unit 58

See unit 58 for detail of these Bones.

all other Bones and Artifacts are scattered throughout the unit

BRANDON UNIVERSITY - Level summary

Site DjLx-1 Date June 17/87

Recorder BF Photos None

Unit 55 Level 3A Location 200 N 10 E

Floor trowelled? Yes Matrix screened? Yes

Features? None

Description of soil: Tan silty Sandy Clay

Artifacts recovered: 1 pot shard, possible 2 lithic flakes, several ~~stone~~ unidentifiable Bone fragments


Other materials: Tree roots

Remarks: The soil changes to a sandy Clay throughout the level this leads to hard trowelling through out the level.

Grid
North



Not Excavated



Wall Profile

BRANDON UNIVERSITY - ~~Level~~ summary

Site DjLx-1 Date June 18/87
Recorder BF Photos 4-17, 4-18, 4-25
Unit 55 Level 0-30 Location 200N-199W

Floor trowelled? Matrix screened?

Features? _____

Description of soil: _____

Artifacts recovered: _____

Other materials: _____

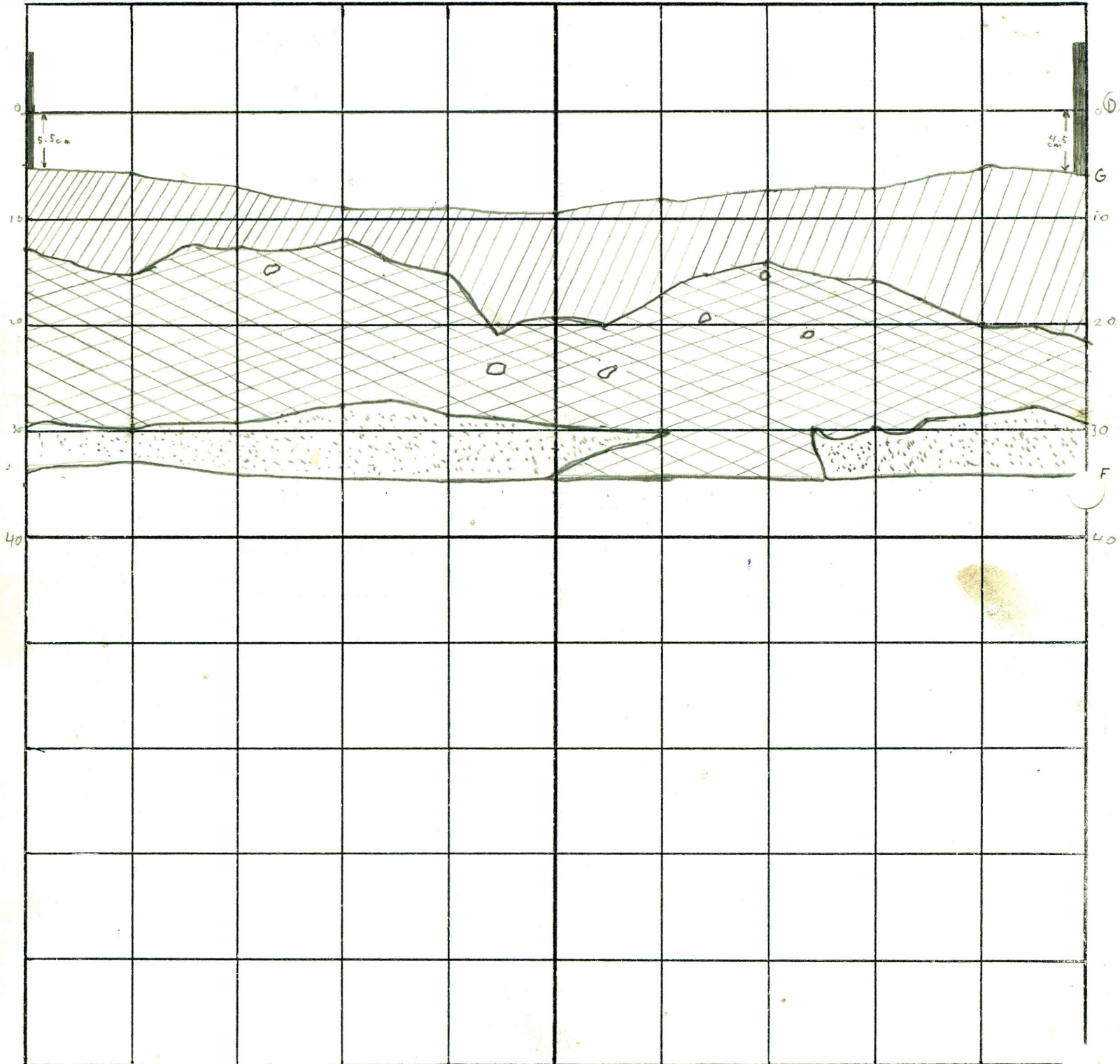
Remarks:

Grid North
↑





200 M
VOE

East Wall

199 M
POE



key D = datum line
G = ground surface
F = floor

 = Tan Sandy Clay
 = Black silty loam + bone layer
 = Humus Roots
 = bone