

BRANDON UNIVERSITY - Level summary

DJLX-1

Site DJ LX-1 Date June 30/87

Recorder Margaret MacPherson Photos No.

Unit 22 Level 1 Location NE QUAD. - datum.
82°N 22°W

Floor trowelled? Matrix screened?

Features? None

Description of soil: Black soil upper N.
Black loam.

Removes
loam
(colour
texture)

Artifacts recovered: 3 flakes (1A); several flakes, a few
bone fragments, & 2 F.C.R.

flakes
bone
fractured
rock

Other materials: Many grass roots; 4 large tree roots.

Remarks: Digging was somewhat
impeded by four large
tree roots.

Condition
for digging:
had
soft
conc. of
fibs.

Disturbance
(root,
rodent)

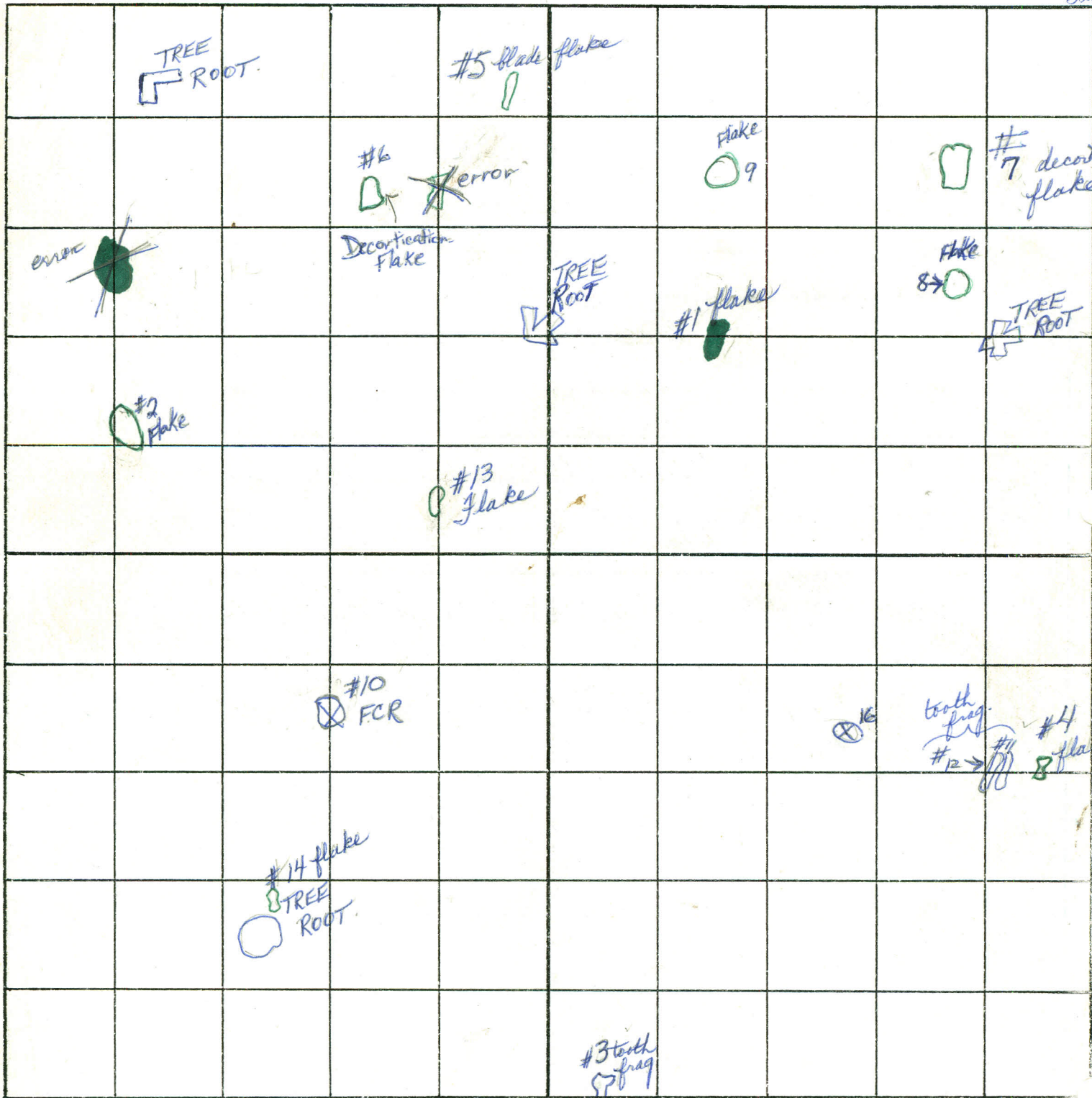
Level 1 Pit 27

Grid North



82° 22' W

10cm



10 flakes

⊗ F.C.R.

BRANDON UNIVERSITY - Level summary

Site Dj Lx-1 Date July 1
Recorder Margaret MacPherson Photos Roll 9, 7+8. (2a) 18; 19 (2b)
Unit 21 Level 2 Location 82^N 22^W
Floor trowelled? Matrix screened?

Features? _____

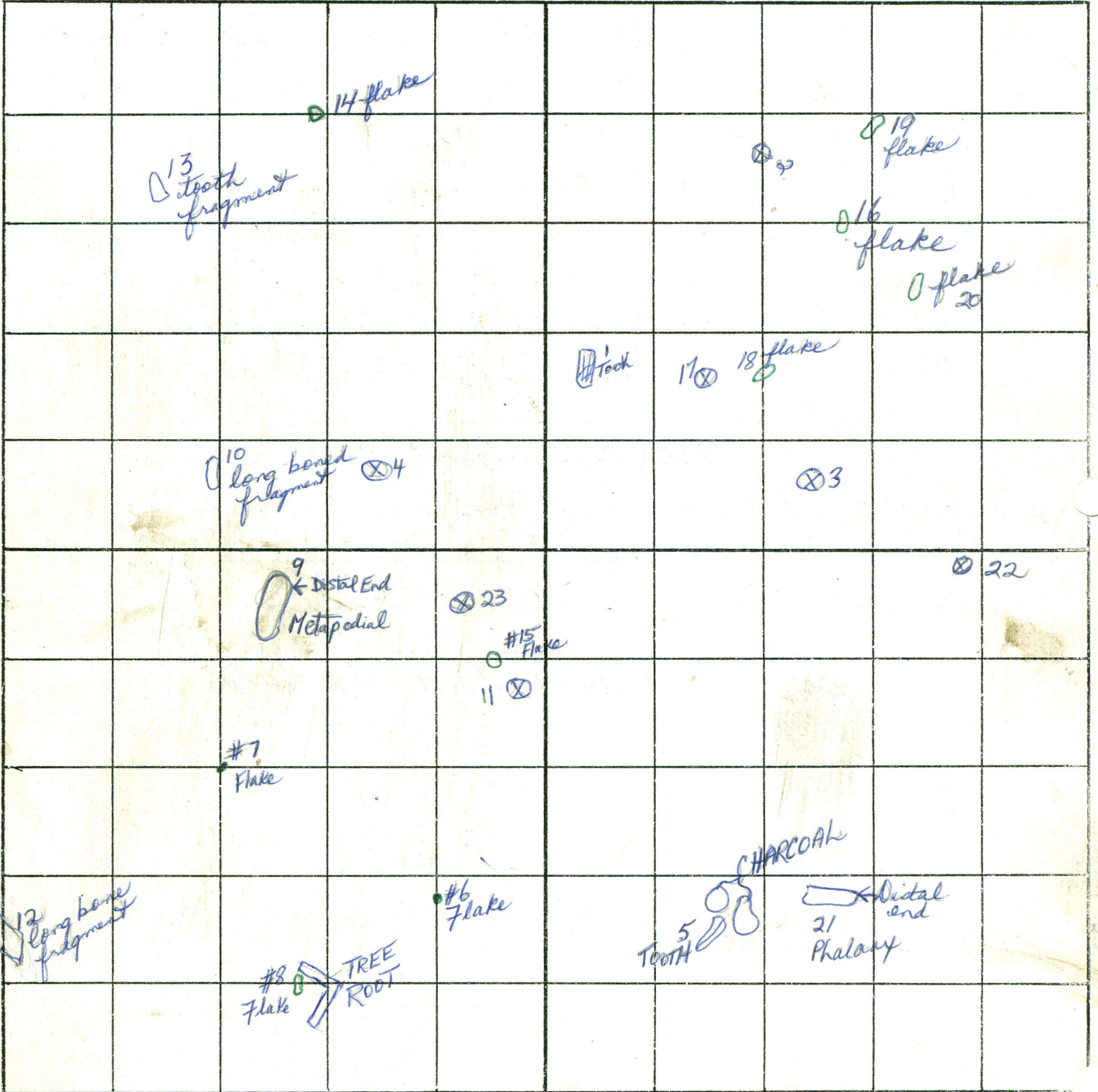
Description of soil: Black silty loam. Beginning to reach clay.

Artifacts recovered: FCR; tooth fragments; 3 flakes (2A)
In second level, several flakes, bone fragments & a few FCR's located. (2b)

Other materials: _____

Remarks: Some charcoal found, burnt bone (2A).

Grid North
↑



⊗ F.C.R.

BRANDON UNIVERSITY - Level summary

Site Dj Lx-1 Date July 6

Recorder Margaret Macpherson Photos Roll (A) 9: 32+33; Roll 10, 9+10

Unit 27 Level 3 Location 82° 22' W

Floor trowelled? Matrix screened?

Features?

Description of soil: yellow clay

Artifacts recovered: 3 flakes; 1 tooth; 3 FCR;
1 body sherd.

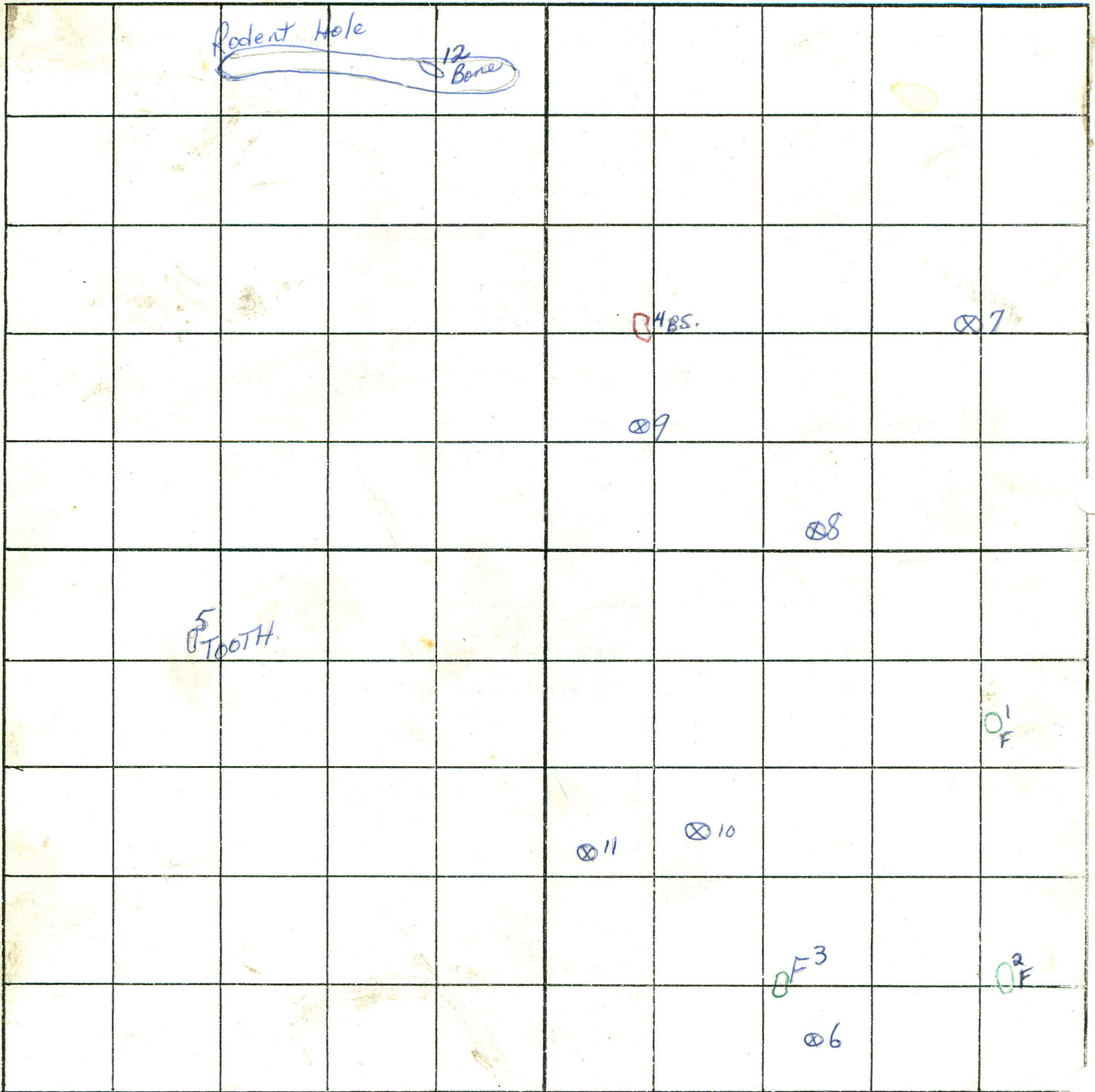
Other materials:

Remarks: rodent hole in NW quadrant.

Unit 27 Level -3

82 N
22 W

Grid North
↑



BRANDON UNIVERSITY - Level summary

Site Djlx-1 Date July 7/87

Recorder M. Greene Photos _____

Unit 27 Level _____ Location 82^N 22^W

Floor trowelled? _____ Matrix screened? _____

Features? _____

Description of soil: _____

Artifacts recovered: _____

Other materials: _____

Remarks: East wall profile → (over)

Block A

Unit 27

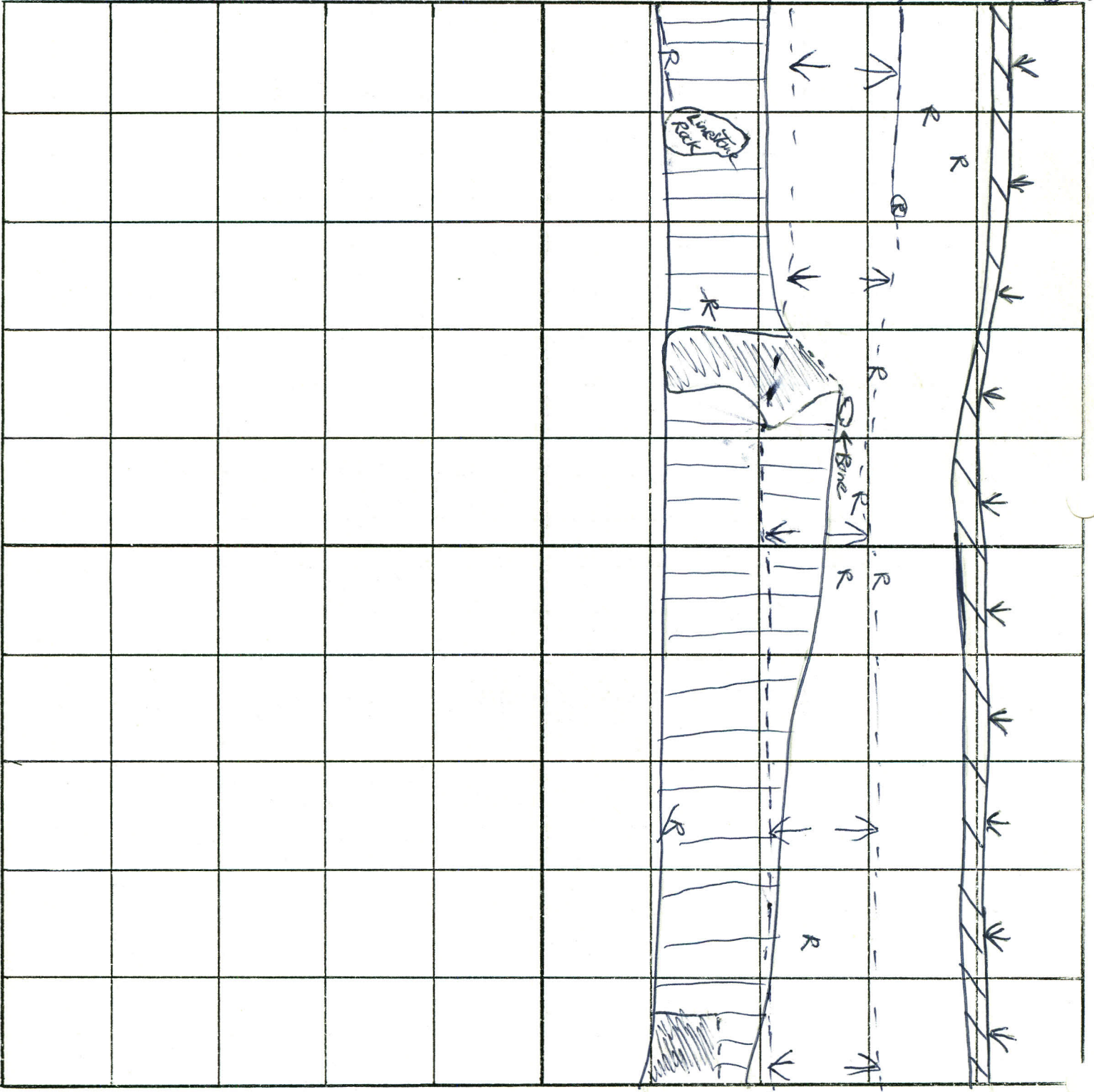
Profile of East Wall.

Grid North

82 N 22 W

--- Major
Concentration
of cultured
material
10-20 cm B.S.

▨ Sod
□ Silty
Black loam
▨ yellow
clay
▨ Reddish
Burrens
R - Roots
--- Unclear
Boundaries



Surface