



Universal Data Form  
Archaeological Survey

Site \_\_\_\_\_

Date \_\_\_\_\_

Feature \_\_\_\_\_

Location  
(Hor.) \_\_\_\_\_ (Ver.) \_\_\_\_\_

Definition \_\_\_\_\_


Associations \_\_\_\_\_

Observations \_\_\_\_\_

Scale:

1x1 meter

Legend:



*NE datum*

North:



Photos. B-27-22 + 23

Recorder Blenda Sheet \_\_\_\_\_ of \_\_\_\_\_ Sheets

Excavation Record - Level Summary

1. Level 2 2. Unit 18 3. Site DjLx-1 4. Date July 22/86
5. Excavated by Blenda 6. Screened? YES
7. Floor troweled or checked for features? YES
8. Wall troweled or checked for features? YES
9. Floorplan drawn? YES
10. Features present or indicated: No
- 
11. Nature of soil: Dark gray 'wet' silty clay.
- 
12. Artifacts recovered: identifiable bone fragment; 1 firecracked rock
- 
13. Non-artifactual debris: Roots
- 
14. Remarks: Nothing possibly basically... sterile unit indication of Northern limit of site
- 
15. Recorded by Blenda

Universal Data Form  
Archaeological Survey

Site \_\_\_\_\_

Date \_\_\_\_\_

Feature \_\_\_\_\_

Location  
(Hor.) \_\_\_\_\_ (Ver.) \_\_\_\_\_

Definition \_\_\_\_\_

Associations \_\_\_\_\_

Observations \_\_\_\_\_


Scale:

1x1 meter

Legend:

B = bone  
Fck = fine crusted  
rock.

□ = dark grey silty  
clay



NE datum

North:

Photos. B-27-26+27

Recorder Brenda. Sheet \_\_\_\_\_ of \_\_\_\_\_ Sheets

Excavation Record - Level Summary

- 1. Level 3 2. Unit 18 3. Site Dj/x-1 4. Date July 23
- 5. Excavated by Lynn Lehmann <sup>Scharlene</sup> Ellen Gyselman Brenda Casnecker 6. Screened?
- 7. Floor troweled or checked for features? yes 33 cm deep
- 8. Wall troweled or checked for features? yes
- 9. Floorplan drawn? yes
- 10. Features present or indicated: none

---

- 11. Nature of soil: dark grey clay silt

---

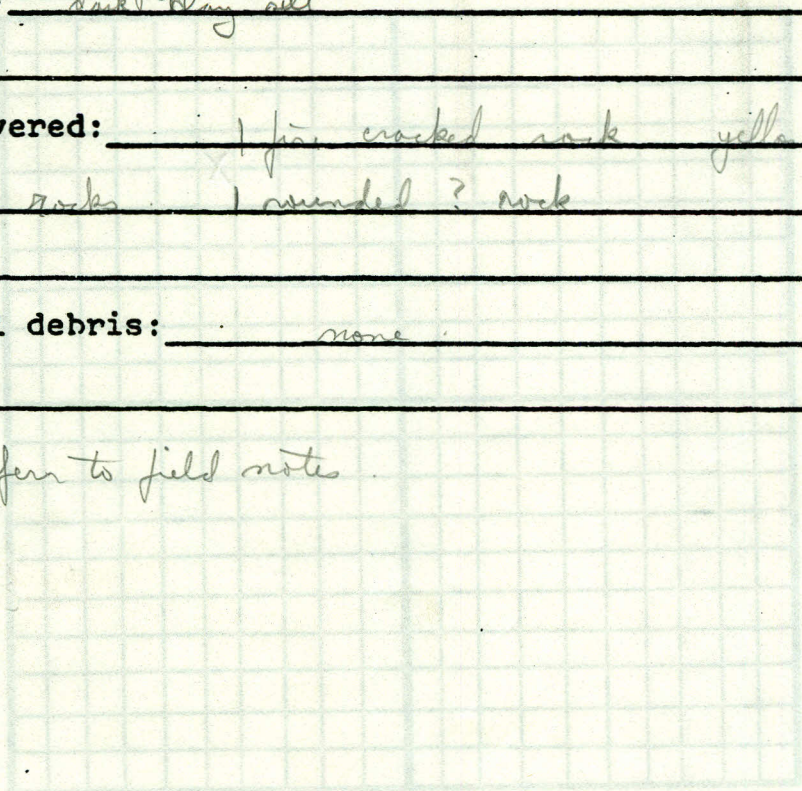
- 12. Artifacts recovered: 1 fine cracked rock yellow-orange ash  
2 quartzite rocks 1 rounded ? rock

---

- 13. Non-artifactual debris: none

---

- 14. Remarks: refer to field notes



15. Recorded by Lynn Lehmann

Universal Data Form  
Archaeological Survey

Site Dj 1x-1

Date July 23

Feature none

Location (Hor.) \_\_\_\_\_ (Ver.) \_\_\_\_\_

Definition \_\_\_\_\_

\_\_\_\_\_

\_\_\_\_\_

Associations \_\_\_\_\_

\_\_\_\_\_

\_\_\_\_\_

Observations \_\_\_\_\_

\_\_\_\_\_


\_\_\_\_\_

Scale:

North: ↑

Legend:

X - granite  
rock



Photos. B 28 11912

Recorder Lynn Lehond Sheet 1 of 1 Sheets

Excavation Record - Level Summary

1. Level 4 2. Unit 18 3. Site DjLx-1 4. Date July 23/86
5. Excavated by Brenda 6. Screened? YES
7. Floor troweled or checked for features? YES
8. Wall troweled or checked for features? YES
9. Floorplan drawn? YES
10. Features present or indicated: No
- 
11. Nature of soil: gray gray-tan clay silt
- 
12. Artifacts recovered: firecracked rock, possible hammer stone.
- 
13. Non-artifactual debris: loots, limestone rocks
- 
14. Remarks: The artifacts recovered seem to have been in a transitional zone of soil change... found in areas of darker clay soil versus the increased lighter tan grey clay soil type. Unit completed.
- 
15. Recorded by Brenda

Universal Data Form  
Archaeological Survey

Site \_\_\_\_\_

Date \_\_\_\_\_

Feature \_\_\_\_\_

Location  
(Hor.) \_\_\_\_\_ (Ver.) \_\_\_\_\_

Definition \_\_\_\_\_

Associations \_\_\_\_\_

Observations \_\_\_\_\_


Scale:

1x1 meter

Legend:

Fch = fire cracked  
rock

no masonry



NE  
Datum


North:



Photos. B-28 - 14 + 15

Recorder Blanda Sheet \_\_\_\_\_ of \_\_\_\_\_ Sheets





BRANDON UNIVERSITY

Unit Summary Record

Site No. Djlx-1 Unit No. 18 Levels Excavated 4

Depth from Surface 40cm BS Depth from Datum \_\_\_\_\_

Excavator(s) Brenda Date July

Excavation Method(s) Shovel shoveling, Trowel  
1/4" screen

Summary Deposits (vertical profile on back) \_\_\_\_\_

ONE HORIZON A -> dark grey silty loam  
ONE HORIZON B -> brown grey clay loam

Summary of Disturbance Roots, rodents

Summary of Recoveries: FCR; small unidentifiable bone.

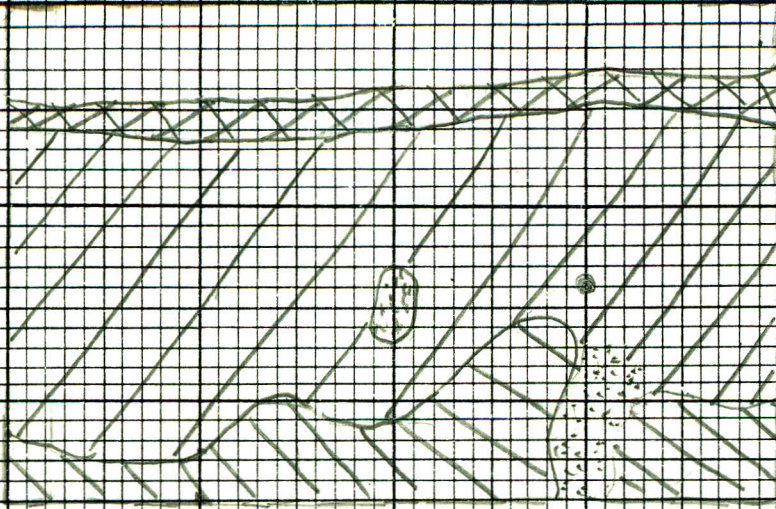
1 unlabeled granite rock

Photo (Ref.) B-28-16 to 23

Feature (Ref.) None

Remarks: Basically dead unit... very light concentration  
of artifacts in comparison to other units on site  
- possibly a point of site limit for North  
side of site area.

UNIT 18 NORTH WALL



- ☒ SOD
- ☒ RODENT
- ☒ A HORIZON
- ☒ B HORIZON
- ROOT

