

Excavation Record - Level Summary

1. Level 1 2. Unit 17 3. Site DjLx-1 4. Date July 15/86
5. Excavated by Blaine Freneth 6. Screened? yes
7. Floor troweled or checked for features? yes
8. Wall troweled or checked for features? yes
9. Floorplan drawn? yes
10. Features present or indicated: None
-
11. Nature of soil: Dark Rich Humus
-
12. Artifacts recovered: Several Bone Fragments
-
13. Non-artifactual debris: None
-
14. Remarks: Only 2 root of significant size in unit both were removed There were 2 nest of white ants in the unit Both were destroyed
-
15. Recorded by _____

Universal Data Form
Archaeological Survey

Site _____

Date _____

Feature _____

Location
(Hor.) _____ (Ver.) _____

Definition _____


Associations _____

Observations _____

Scale:

North: ↑

- Legend:
- unexcavated soil
 - excavated soil
 - B Bone



Photos. B 27 - 6 - B 27 - 7

Recorder _____ Sheet _____ of _____ Sheets

Excavation Record - Level Summary

1. Level 2 2. Unit 17 3. Site DjLy-1 4. Date July 18/86
 5. Excavated by BF 6. Screened? Yes
 7. Floor troweled or checked for features? Yes
 8. Wall troweled or checked for features? Yes Bone in E wall
 9. Floorplan drawn? Yes
 10. Features present or indicated: None
-
11. Nature of soil: Dark Rich Same Very easy to tunnel through
12. Artifacts recovered: Bone Fragments, Bones, 2 micelles Possible Pit Shard
-
13. Non-artifactual debris: None
-
14. Remarks: ants have been found in all 4 corners But not in the center.
a bone Fragment was found in the East wall at 60.5 0 W 10.5 cm. Right next to the Bone are 2 small Rock one on top of the other at 55.5 0 W 9 cm
- | | | | |
|----------|------|------|---------|
| Bones at | 15 S | 15 W | 16.0 cm |
| | 65 " | 0 " | 10.5 " |
| | 71 " | 43 " | 18.0 " |
| | 78 " | 70 " | 16.0 " |
15. Recorded by _____

Universal Data Form
Archaeological Survey

Site _____

Date _____

Feature _____

Location
(Hor.) _____ (Ver.) _____


Definition _____

Associations _____



Observations _____

Scale:

North: ↑



Legend:

-  unexcavated
-  excavated
- B Bone

Photos. B-27-12 B 27-13

Recorder _____ Sheet _____ of _____ Sheets

Excavation Record - Level Summary

1. Level 3 2. Unit 17 3. Site D/L x-1 4. Date July 22/81
 5. Excavated by BF 6. Screened? yes
 7. Floor troweled or checked for features? yes
 8. Wall troweled or checked for features? yes
 9. Floorplan drawn? yes
 10. Features present or indicated: None
-
11. Nature of soil: changes to a light coloured clay
-
12. Artifacts recovered: Several Bones were found Five Cracked Rock
-
13. Non-artifactual debris: _____
-
14. Remarks: This level had several large pieces of bone throughout it, also several Bone are seen on the walls. They are at 100s 37w 28cm
 98s 55w 26cm
 * 12s 95w 25cm * this is in unexcavated column in NW corner
 also there is some evidence of possible rodent activity in the floor of this level
-
15. Recorded by _____

Universal Data Form
Archaeological Survey

Site _____

Date _____

Feature _____

Location
(Hor.) _____ (Ver.) _____


Definition _____

Associations _____

Observations _____

Scale:

North: ↑



Legend:

- unrecruited
- Rodent
- B Bone
- FC Fire Cracked Rock

Photos. B 27 - 16 B-27 17 Profile sheet B 27-18 B 27 19

Recorder _____ Sheet _____ of _____ Sheets

Excavation Record - Level Summary

1. Level 4 2. Unit 17 3. Site DjLx-1 4. Date July 22 86
5. Excavated by BF 6. Screened? Yes
7. Floor troweled or checked for features? Yes
8. Wall troweled or checked for features? Yes
9. Floorplan drawn? Yes
10. Features present or indicated: None
-
11. Nature of soil: Light Coloured Clay
-
12. Artifacts recovered: several Bone Pieces, and some Fine crushed Rock
-
13. Non-artifactual debris: None
-
14. Remarks: all artifacts were found in the SE corner except for 17-4-5 which was found in the NW corner. The majority of the of the unit is sterile.
-
15. Recorded by BF

Universal Data Form
Archaeological Survey

Site _____

Date _____

Feature _____

Location
(Hor.) _____ (Ver.) _____


Definition _____

Associations _____

Observations _____

Scale:

North: ↑



Legend:

■ unexcavated

B Bone

FC Fire Cracker Pot

Photos. B 27 - 24 B 27 - 25

Recorder _____ Sheet _____ of _____ Sheets



BRANDON UNIVERSITY

Unit Summary Record

Site No. DJLx-1 Unit No. 17 Levels Excavated 1-4

Depth from Surface 40cm Depth from Datum —

Excavator(s) Blaine Frenette Date July 23/86

Excavation Method(s) Shovel, trowel, Screen

Summary Deposits (vertical profile on back) —

Summary of Disturbance Some root disturbance,
very minimal

Summary of Recoveries: all Bone was found, + one
Sum River Chert Flake

Photo (Ref.) B27-6, 7, 12, 13, 16, 17, 18, 19, 24, 25, 28, 29, 30, 31, 32, 33, 34, 35

Feature (Ref.) None

Remarks: The majority of the artifacts were recovered
in levels 2+3, those found in level 4 could be
accounted with level 3, as none of them were found
deeper than 34 cm.



BRANDON UNIVERSITY

Unit Summary Record

Site No. DjLx1 Unit No. 17 Levels Excavated 4

Depth from Surface 40 cm Depth from Datum _____

Excavator(s) Profile by B.d.n. Date July 23/86

Excavation Method(s) _____

Summary Deposits (vertical profile on back) _____


Summary of Disturbance _____

Summary of Recoveries: _____

Photo (Ref.) _____

Feature (Ref.) _____

Remarks: _____



Soil

F slate



'A' Horizon



Waterlogged 'B' Horizon

Unit #17

North Wall.

B.d.v.