

Excavation Record - Level Summary

1. Level 10-10cm 2. Unit 16<sup>(300N)</sup> 06 3. Site DjLx-1 4. Date July 18, 1986
5. Excavated by Kate + Branda 6. Screened? yes (1/4")
7. Floor troweled or checked for features? yes
8. Wall troweled or checked for features? yes
9. Floorplan drawn? yes (see Branda's sheet)
10. Features present or indicated: —
- 
11. Nature of soil: rich black humus; a lot of organic content.
- 
12. Artifacts recovered: bone fragments
- 
13. Non-artifactual debris: roots, pebbles
- 
14. Remarks:
- 
15. Recorded by Kate

Universal Data Form  
Archaeological Survey

Site \_\_\_\_\_

Date \_\_\_\_\_

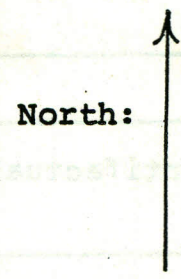

Feature \_\_\_\_\_

Location  
(Hor.) \_\_\_\_\_ (Ver.) \_\_\_\_\_

Definition \_\_\_\_\_

Associations \_\_\_\_\_

Observations \_\_\_\_\_



Scale:  
1 sq. = 5cm<sup>2</sup>

Legend:  
R = rock  
B = bone

Photos. \_\_\_\_\_

Recorder Kate Sheet \_\_\_\_\_ of \_\_\_\_\_ Sheets

Excavation Record - Level Summary

1. Level 3(20-30) 2. Unit 16 3. Site Djlx-1 4. Date July 22, 1986
5. Excavated by <sup>um BS)</sup> Kate 6. Screened? yes 1/4"
7. Floor troweled or checked for features? yes
8. Wall troweled or checked for features? yes
9. Floorplan drawn? yes
10. Features present or indicated: —
- 
11. Nature of soil: At first, is a dark silty loam, changing to a light brown clay.
12. Artifacts recovered: Bone fragments, wire fragment, FCR
- 
13. Non-artifactual debris: roots, pebbles etc. charcoal
- 
14. Remarks:  
 - soil is mottled at floor. Rodent disturbance is evident. Most stuff mapped is from 1st 3cm. All from 1st 5 cm. Bone fragments + FCR mostly small pieces. Only 1 large bone fragment (16-3-2).
15. Recorded by Kate

Universal Data Form  
Archaeological Survey

Site \_\_\_\_\_

Date \_\_\_\_\_


Feature \_\_\_\_\_

Location  
(Hor.) \_\_\_\_\_ (Ver.) \_\_\_\_\_

Definition \_\_\_\_\_

Associations \_\_\_\_\_

Observations \_\_\_\_\_



North: ↑

Scale: 1 sq = 5cm<sup>2</sup>

Legend:  
CR = Firecracked rock  
X = core frag.  
B = bone  
▨ = dark patches  
--- = outlines of dark path → transitional

Photos. B-28-1 and 2

Recorder Kate Sheet \_\_\_\_\_ of \_\_\_\_\_ Sheets



BRANDON UNIVERSITY

Unit Summary Record

Site No. DjLx-1 Unit No. (300N/0E) 1148/222 Levels Excavated 3

Depth from Surface 30 cm Depth from Datum \_\_\_\_\_

Excavator(s) Kate and Brenda Date completed July 23<sup>rd</sup>, 1986

Excavation Method(s) trazel, shovel shove. Everything screened (1/4").

Summary Deposits (vertical profile on back) Rich, black humus, gradually becoming slightly harder + lighter (⇒) with less organic content. Definite soil change at ~25-30cm BS to a light brown clayey soil.

Summary of Disturbance Roots throughout. Also, rodent disturbance, mostly in levels 2 + 3.

Summary of Recoveries: Mostly small bone frags at level 1. Level 2 had a lot of (butchered?) bone (= rib + long bone frags). Also, some lithics, Knife River flint, and 3 pieces of ceramics (levels 2+3)

mostly


Photo (Ref.) B-27-14, 15, 20, 21; B-28-1 and 2.






Feature (Ref.) -

Remarks: Most interesting remains are the bones of level 2 (between ~13 and 18cm BS). These were butchered. The long bone fragments all had their inner, broken side facing upwards. 1 rim sherd was found, as well as 2 other sherds. Lithics mostly Knife River flint flakes.

NORTH WALL

WIT 16



-  SOD
-  HORIZON A
-  TRANSITION ZONE OF A/B
-  HORIZON B
-  UNEXCAVATED AREA