

Excavation Record - Level Summary

1. Level 1 2. Unit 15 3. Site DjLx-1 4. Date July 3/86
5. Excavated by BRENDA 6. Screened?
7. Floor troweled or checked for features? YES
8. Wall troweled or checked for features? YES
9. Floorplan drawn? YES
10. Features present or indicated: No
-
11. Nature of soil: Grey-brown loosely packed silty humus
-
12. Artifacts recovered: Bone fragments and one fire-cracked rock.
-
13. Non-artifactual debris: _____
-
14. Remarks: Small pieces of scattered bone - mostly broken pieces. Fair amount of roots disturbing the soil matrix.
15. Recorded by BRENDA

Universal Data Form
Archaeological Survey

Site _____

Date _____


Feature _____

Location
(Hor.) _____ (Ver.) _____


Definition _____

Associations _____

Observations _____



NE datum
158E 200W



Scale:
1x1 meter

Legend:
 B-D bone
 FER-D fired red rock
 number = artifact # on catalogue sheet

Photos. B-24-23 + B-24-24

Recorder BRENDA Sheet _____ of _____ Sheets

Excavation Record - Level Summary

1. Level 6 2. Unit 15 3. Site DjLx-1 4. Date July 7/86
 5. Excavated by BRENDA 6. Screened? ✓
 7. Floor troweled or checked for features? YES
 8. Wall troweled or checked for features? YES
 9. Floorplan drawn? YES
 10. Features present or indicated: No

11. Nature of soil: silty loam (dark grey) with patches of tan sandy clay

12. Artifacts recovered: ceramic sherds - 1 rim + 4 body... bowl, and 3 plates - 2 calcedony + 1 swan river chert. Fire-cracked rock.

13. Non-artifactual debris: Roots, rocks

14. Remarks: Fantastic level. Rich artifact recovery of identifiable bone and ceramic sherds. Sherds represent at least three different vessels. Rim is excellently preserved and very well decorated + diagnostic. Two large fire-cracked rocks sitting in the wall (west wall) may represent something later on. A lot of small unidentifiable bone fragments possibly smashed.

15. Recorded by BRENDA

Universal Data Form
Archaeological Survey

Site _____

Date _____

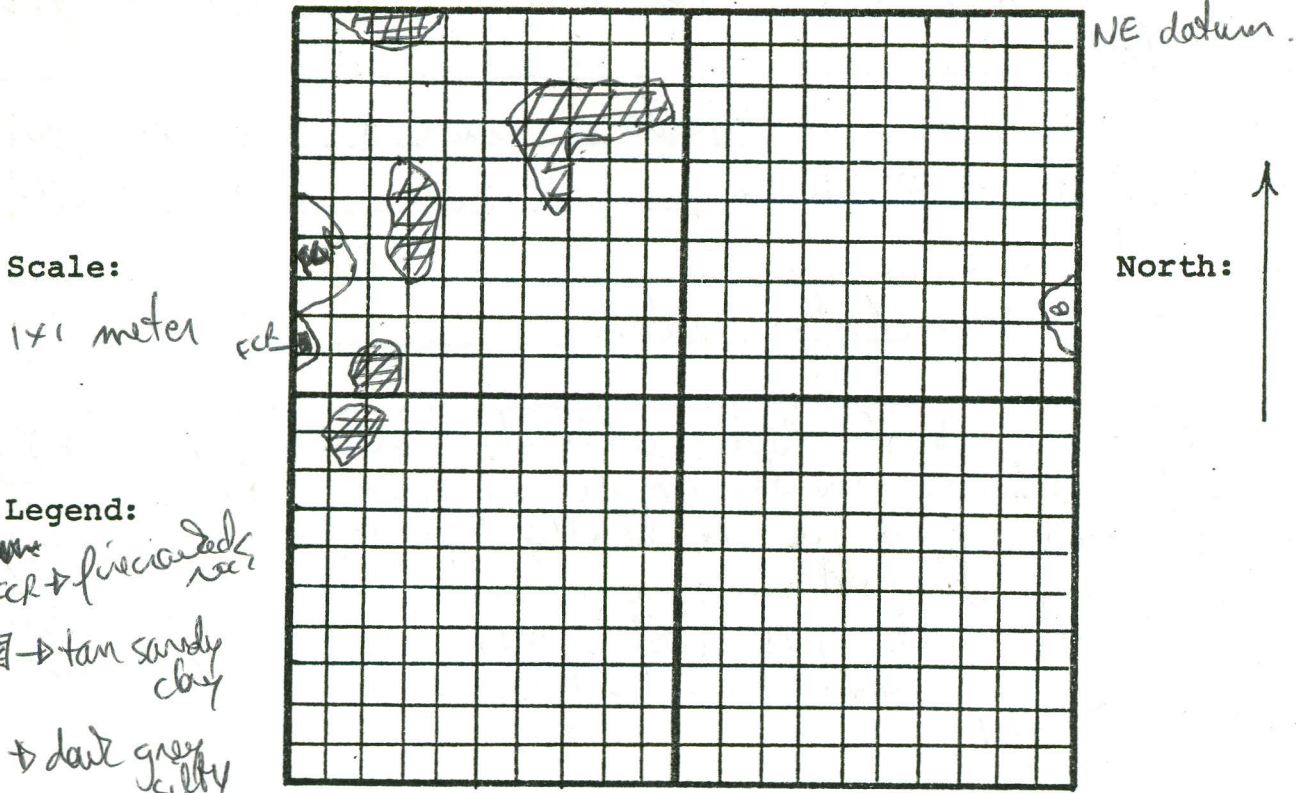
Feature _____

Location
(Hor.) _____ (Ver.) _____

Definition _____

Associations _____

Observations _____



Scale:
1x1 meter

Legend:
FCR → fine crusted
→ tan sandy clay
□ → dark grey silty loam
B = bone

Photos. B-25-3+4

Recorder BRENDA Sheet _____ of _____ Sheets

Excavation Record - Level Summary

1. Level 3 2. Unit 15 3. Site DjLx-1 4. Date July 8/86
5. Excavated by BRENDA 6. Screened? ✓
7. Floor troweled or checked for features? YES
8. Wall troweled or checked for features? YES
9. Floorplan drawn? YES
10. Features present or indicated: NO
-
11. Nature of soil: dark gray silty loam
-
12. Artifacts recovered: bone (identifiable) 1 ceramic body sherd, fire cracked rock; possible bone tool.
-
13. Non-artifactual debris: large rock in west wall - earlier thought to be a large FCR (last level).
-
14. Remarks: Heavy bone concentration - especially in the southern portion of the unit. Most of bison, trunc. bones recovered. Same depth distribution as neighboring unit unit 14... Heavy bone distribution. Bone appears to be broken possibly for butchering purposes.
-
15. Recorded by Brenda

Universal Data Form
Archaeological Survey

Site _____

Date _____

Feature _____

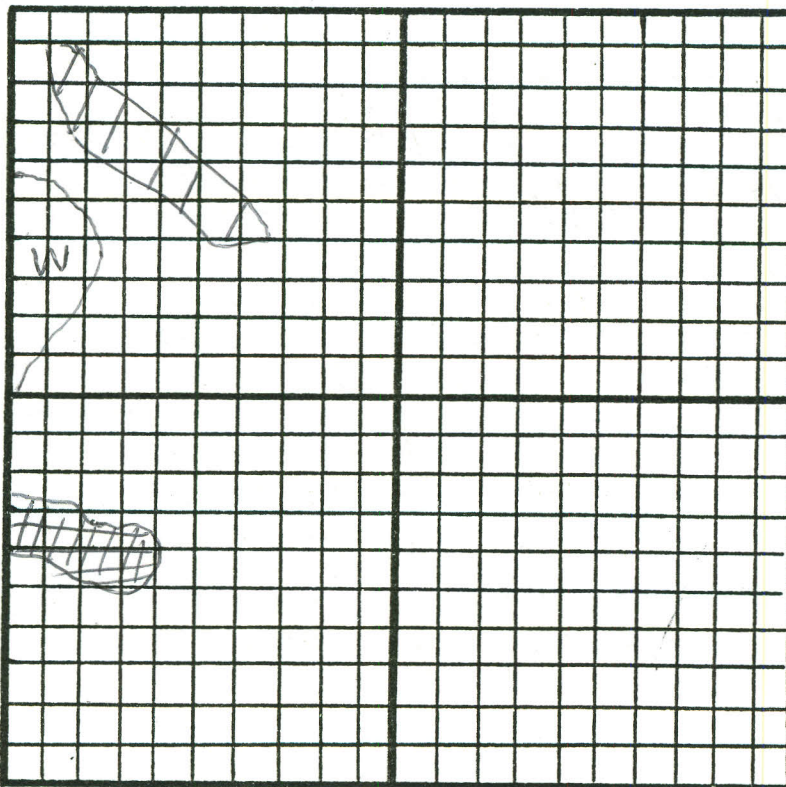
Location
(Hor.) _____ (Ver.) _____

Definition _____


Associations _____

Observations _____

Scale:
1x1 meter



NE datum



- Legend:
- M = masonry
 - ▨ = tan sandy loam
 - ▤ = grey fine silty loam
 - = dark grey silty loam

Photos. B-25-7+8

Recorder Brenda Sheet _____ of _____ Sheets

Excavation Record - Level Summary

1. Level 2(10-20cm) 2. Unit 10. 3. Site DJLx-1 Site ^(Lowstrom) 4. Date July 18, 1986
5. Excavated by ^(BS) Kate 6. Screened? yes (1/4")
7. Floor troweled or checked for features? yes.
8. Wall troweled or checked for features? yes
9. Floorplan drawn? yes
10. Features present or indicated: —
-
11. Nature of soil: black silty loam?
-
12. Artifacts recovered: bone fragments, flakes, ceramics,
FLR, Hoath
-
13. Non-artifactual debris: pebbles, roots.
-
14. Remarks:
-some redant disturbance -light coloured patches,
see floorplan for details! Some bone seems to
be butchered. Mostly long bone fragments.
Soil still dark in colour, "sticky", moist.
-
15. Recorded by Kate

Universal Data Form
Archaeological Survey

Site _____

Date _____

Feature _____

Location
(Hor.) _____ (Ver.) _____

Definition _____

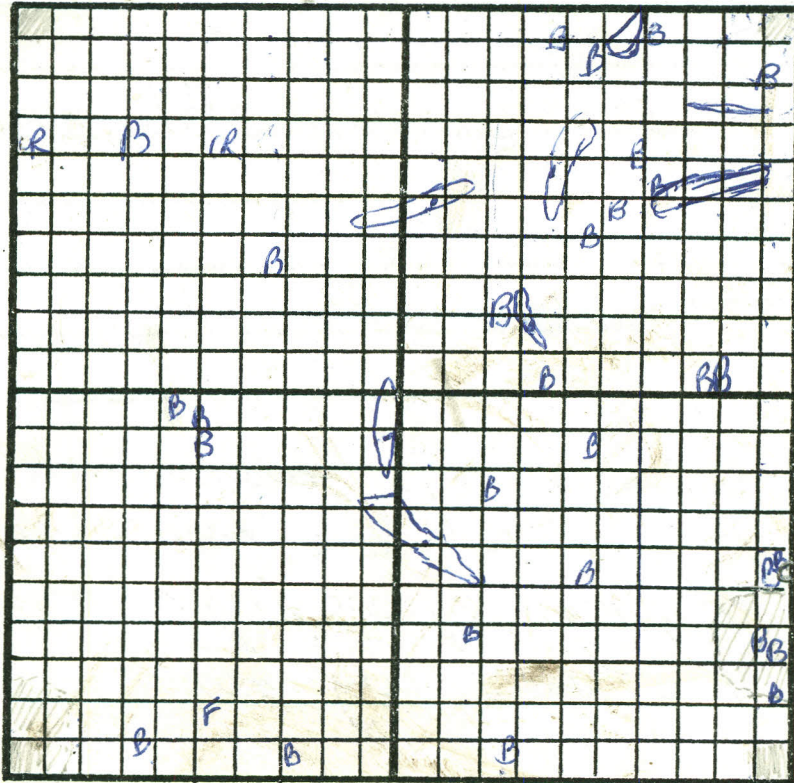
Associations _____

Observations _____

Scale:
1 sq. = 5cm²

Legend:

- B = bone
- CR = fireworked rock
- F = flake
- C = ceramic
- - - = outline of light patches



North: ↑

1 m
B-27-20 + 21

Recorder Kate Sheet _____ of _____ Sheets

Photos. _____

Excavation Record - Level Summary

1. Level 4 2. Unit 15 3. Site DjLx-1 4. Date July 8/86
 5. Excavated by BRENDA 6. Screened? ✓
 7. Floor troweled or checked for features? YES
 8. Wall troweled or checked for features? YES
 9. Floorplan drawn? YES
 10. Features present or indicated: No
 11. Nature of soil: Tan silty clay - sterile
 12. Artifacts recovered: small amount of bone, fire-cracked rock
(all found in dark grey silty soil which extended
partially into the top portion of level or with rodent).
 13. Non-artifactual debris: _____
 14. Remarks: Artifacts supposed were deposited in the darker grey
soil... which extended into some of the portions of this level,
via association with the large boulder (thus holding soil)
or rodent activity. Unit has bottomed out with a change
of soil (sterile) and a layer of artifacts - gone in
the soil changed area. Findings coincide nicely with
unit 14 for artifact distribution - but soil is very
different.
 15. Recorded by BRENDA

Universal Data Form
Archaeological Survey

Site _____

Date _____

Feature _____

Location
(Hor.) _____ (Ver.) _____


Definition _____

Associations _____


Observations _____

Scale:
1x1 meter


Legend:

 -> mottled soil
mixed tan &
dark grey silt
loam

* area below & around
large rock of (ast.)
level. (not wall)



NE datum



Photos. B-25-11 + 12.

Recorder Brenda Sheet _____ of _____ Sheets



BRANDON UNIVERSITY

Unit Summary Record

Site No. Djlx-1 Unit No. 15 Levels Excavated 1-4

Depth from Surface 40 cm BS Depth from Datum _____

Excavator(s) Brenda Date July 15/86

Excavation Method(s) shovel shoveling, trowel,
1/4" screen

Summary Deposits (vertical profile on back) sod level;
one paleosol, two ~~thin~~ horizons, rodent activity.

- 1 B-10 tan grey sandy clay
- 2 B-10 tan sandy clay.


Summary of Disturbance Roots, rodent activity

Summary of Recoveries: FCR; 5 ceramic shreds; 1 rim sherd
SKC plates calcedony blades, bone tool; identifiable bone

Photo (Ref.) B-26-21 to 28

Feature (Ref.) No

Remarks: only profile of north wall completed - rest
similar horizons. Second and third level the most
active levels of unit - both very rich in
range of artifacts.



- UNEXCAVATED
- ⊠ SOD
- ▨ HORIZON A DARK GREY SILTY LOAM
- ▩ HORIZON B TAN CLAY SAND
- ▨ HORIZON B LIGHT GRAY TAN CLAY SAND
- ▩ RABBIT

