

Excavation Record - Level Summary

1. Level 1 2. Unit 14 3. Site Dj Lx-1 4. Date July 2/86
5. Excavated by Blaine Frenette 6. Screened? Yes
7. Floor troweled or checked for features? \* Yes
8. Wall troweled or checked for features? Yes
9. Floorplan drawn? Yes
10. Features present or indicated: None
- 
11. Nature of soil: WE Section Black hard Loam, Center area is Brownish  
lightly packed Loam, Western section is Dark Loam
12. Artifacts recovered: None
- 
13. Non-artifactual debris: None
- 
14. Remarks: Large amount of roots in through out unit
15. Recorded by \_\_\_\_\_

Universal Data Form  
Archaeological Survey

Site \_\_\_\_\_

Date \_\_\_\_\_

Feature \_\_\_\_\_

Location (Hor.) \_\_\_\_\_ (Ver.) \_\_\_\_\_

Definition \_\_\_\_\_





Associations \_\_\_\_\_


Observations \_\_\_\_\_

Scale:

North: ↑

Legend:

-  unexcavated
-  Natural soil
-  Backwash soil
-  Burnt soil



Photos. B-24-15, B-24-16

Recorder B K Sheet \_\_\_\_\_ of \_\_\_\_\_ Sheets

Excavation Record - Level Summary

1. Level 2      2. Unit 14      3. Site DJL x-1      4. Date July 3 86
5. Excavated by BF      6. Screened? Yes
7. Floor troweled or checked for features? Yes
8. Wall troweled or checked for features? Yes
9. Floorplan drawn? Yes
10. Features present or indicated: None
- 
11. Nature of soil: Dark Humus throughout Level
- 
12. Artifacts recovered: Possible Fire Cracked Rock and 1 unidentified Bone Fragment
- 
13. Non-artifactual debris: None
- 
14. Remarks: Large amount of Roots throughout level
- 
15. Recorded by \_\_\_\_\_

Universal Data Form  
Archaeological Survey

Site \_\_\_\_\_

Date \_\_\_\_\_

Feature \_\_\_\_\_

Location  
(Hor.) \_\_\_\_\_ (Ver.) \_\_\_\_\_

Definition \_\_\_\_\_

Associations \_\_\_\_\_

Observations \_\_\_\_\_


Scale:

North:

Legend:

unexcavated

excavated



Photos. B-24-19 B-24-20

Recorder \_\_\_\_\_ Sheet \_\_\_\_\_ of \_\_\_\_\_ Sheets

Excavation Record - Level Summary

1. Level 3 2. Unit 14 3. Site DjLx-1 4. Date July 7/80
5. Excavated by BF 6. Screened? Yes
7. Floor troweled or checked for features? Yes
8. Wall troweled or checked for features? Yes
9. Floorplan drawn? Yes
10. Features present or indicated: None
- 
11. Nature of soil: Dark Humus soil through out level
- 
12. Artifacts recovered: Five Cracked Rock 81s 18w 23cm, Scapula 46s/15a  
22cm medapical and other unidentified Bone
- 
13. Non-artifactual debris: None
- 
14. Remarks: Rodent hole in floor beside the Scapula
- 
15. Recorded by BF

Universal Data Form  
Archaeological Survey

Site \_\_\_\_\_

Date \_\_\_\_\_

Feature \_\_\_\_\_

Location  
(Hor.) \_\_\_\_\_ (Ver.) \_\_\_\_\_


Definition \_\_\_\_\_

Associations \_\_\_\_\_

Observations \_\_\_\_\_

Scale:

North: ↑



Legend:

FC Fore Cradle

■ unexcavated area

B Bone

☐ Rodent Hole

Photos. B 25 -1 B 25 -2

Recorder \_\_\_\_\_ Sheet \_\_\_\_\_ of \_\_\_\_\_ Sheets

Excavation Record - Level Summary

1. Level 4 2. Unit 14 3. Site DjLx-1 4. Date July 7/86  
 5. Excavated by BF 6. Screened? Yes  
 7. Floor troweled or checked for features? Yes  
 8. Wall troweled or checked for features? Yes  
 9. Floorplan drawn? Yes  
 10. Features present or indicated: None
- 
11. Nature of soil: Dark Humus soil with some Dark Gray  
Clay / Gray Mottled soil in NE section
12. Artifacts recovered: None
- 
13. Non-artifactual debris: None
- 
14. Remarks: absolutely nothing was found in this level  
However I did pick up some small rocks in the screen  
that after they were washed may indicate fire cracked rock  
There is one rock out down in the NE section
- 
15. Recorded by BF

Universal Data Form  
Archaeological Survey

Site \_\_\_\_\_

Date \_\_\_\_\_

Feature \_\_\_\_\_


Location  
(Hor.) \_\_\_\_\_ (Ver.) \_\_\_\_\_

Definition \_\_\_\_\_


Associations \_\_\_\_\_

Observations \_\_\_\_\_

Scale:



North:



Legend:

- unseparated soil
- Rock  
Barrow
- Gray Shattered soil

Photos. B 25-5 B 25-6

Recorder \_\_\_\_\_ Sheet \_\_\_\_\_ of \_\_\_\_\_ Sheets



Excavation Record - Level Summary

1. Level 5 2. Unit 14 3. Site DjLx-1 4. Date July 8/86  
 5. Excavated by BF 6. Screened? Yes  
 7. Floor troweled or checked for features? yes  
 8. Wall troweled or checked for features? yes  
 9. Floorplan drawn? yes  
 10. Features present or indicated: None  
 \_\_\_\_\_  
 \_\_\_\_\_  
 11. Nature of soil: Dark Rich Loam, Gray mottled soil  
on floor at 27-37s by 49-55cm w  
 12. Artifacts recovered: None  
 \_\_\_\_\_  
 \_\_\_\_\_  
 13. Non-artifactual debris: Five cracked Rock was found in  
the floor of the level  
 14. Remarks: There is no artifact found in this level, The  
Five cracked Rock appears almost in the center of the floor  
But there is no <sup>Brown</sup> stains or charcoal in or around it  
 \_\_\_\_\_  
 \_\_\_\_\_  
 15. Recorded by \_\_\_\_\_

Universal Data Form  
Archaeological Survey

Site \_\_\_\_\_

Date \_\_\_\_\_

Feature \_\_\_\_\_

Location (Hor.) \_\_\_\_\_ (Ver.) \_\_\_\_\_


Definition \_\_\_\_\_

Associations \_\_\_\_\_




Observations \_\_\_\_\_

Scale:

North:



Legend:

-  un excavated
-  FC Fire Cracked Rock
-  Gray Mottled Soil

Photos. B-25 9 B-25-10

Recorder \_\_\_\_\_ Sheet \_\_\_\_\_ of \_\_\_\_\_ Sheets



BRANDON UNIVERSITY

Unit Summary Record

Site No. Djlx-1 Unit No. 14 Levels Excavated 1-5

Depth from Surface 50 cm Depth from Datum \_\_\_\_\_

Excavator(s) Blain Freneth Date July 8/86

Excavation Method(s) shovel, trowel & 1/4" screen

Summary Deposits (vertical profile on back) Difficult!

One A Horizon - dark grey silty clay; extending down with possibility of increased clay content rich humus layer and sod layer. Perhaps soil zones collapsed.

Summary of Disturbance Roots, and minor Rodent activity


Summary of Recoveries: Bone Bed in 3rd level

Photo (Ref.) \_\_\_\_\_

Feature (Ref.) None

Remarks: excavated for crack rock for a maximum depth of 3 cm excavate around it shovel nothing, Excavated area near E wall with a shovel for 10 cm. found that a blocky clay very dry was found at this level

# UNIT 17 NORTH WALL



☒ SOD

⊠ RICH MIMUS AREA OF SILTY LOAM; BROWN GREY

▨ HORIZON A \*

■ UNEXCAVATED

\* Possibility that a slight change in clay content existed with the increased depth of Horizon A but no apparent visual difference could be mapped, no colour or texture difference made any separatable visual zoning.