

Excavation Record - Level Summary

1. Level 1 2. Unit 13 3. Site DjLx-1 4. Date JULY 2/86
5. Excavated by BRENDA KUMARCHUK 6. Screened?
7. Floor troweled or checked for features? YES
8. Wall troweled or checked for features? YES
9. Floorplan drawn? YES
10. Features present or indicated: No
-
11. Nature of soil: Horrible! Terribly rocky... both pebbles and rocks deposited in soil - a dark grey silty humus soil.
12. Artifacts recovered: 1 proximal end of a mammalian metapodial.
-
13. Non-artifactual debris: ROCKS!!
-
14. Remarks: Removed 1st layer... nada mais.
-
15. Recorded by BRENDA KUMARCHUK.

Universal Data Form
Archaeological Survey

Site _____

Date _____

Feature _____

Location
(Hor.) _____ (Ver.) _____

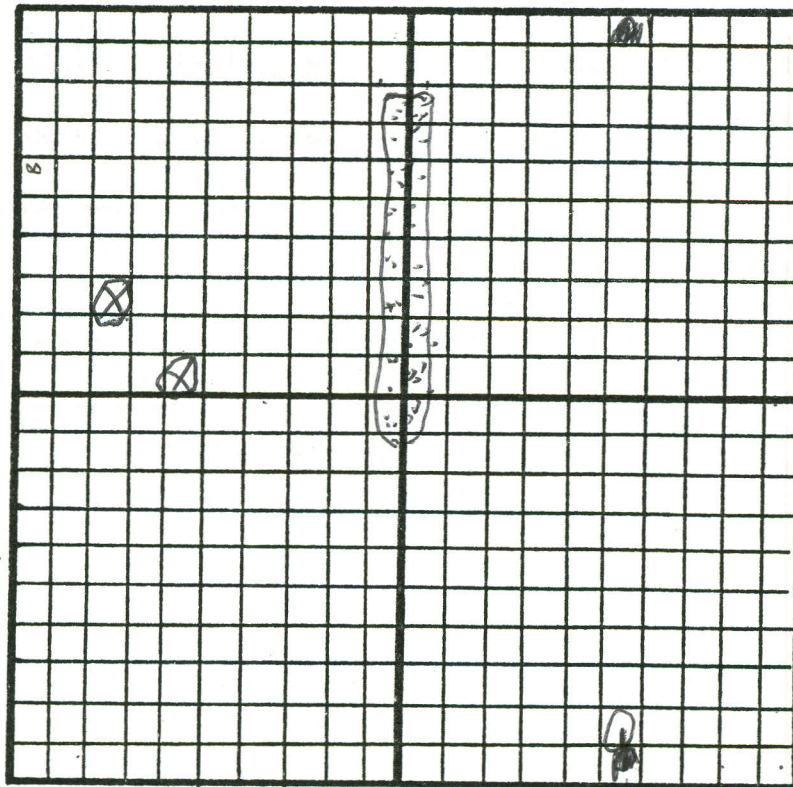
Definition _____

Associations _____

Observations _____

Scale:
1x1 meter.

- Legend:
- 1 → metapodial fragment.
 - ⊗ → rock
 - ☐ → rodent



~~NE datum~~
NE datum
113E 200W

North:
↑

NE datum
113E 200W

Photos. B-24-15 + 16

Recorder BRENDA Sheet _____ of _____ Sheets

Excavation Record - Level Summary

1. Level 2 2. Unit 13 3. Site DjLx-1 4. Date July 3/86
5. Excavated by BRENDA KRAMARCHUK 6. Screened?
7. Floor troweled or checked for features? YES
8. Wall troweled or checked for features? YES
9. Floorplan drawn? YES
10. Features present or indicated: No
-
11. Nature of soil: modded mass of rock deposit (probably glacial till) and dark grey / grey silty loam
12. Artifacts recovered: 2 bone fragments - suspect related to other bone (metapodial) recovered in the last level.
-
13. Non-artifactual debris: ROCKS
-
14. Remarks: basically sterile.
-
15. Recorded by BRENDA

Universal Data Form
Archaeological Survey

Site _____

Date _____

Feature _____

Location
(Hor.) _____ (Ver.) _____

Definition _____

Associations _____

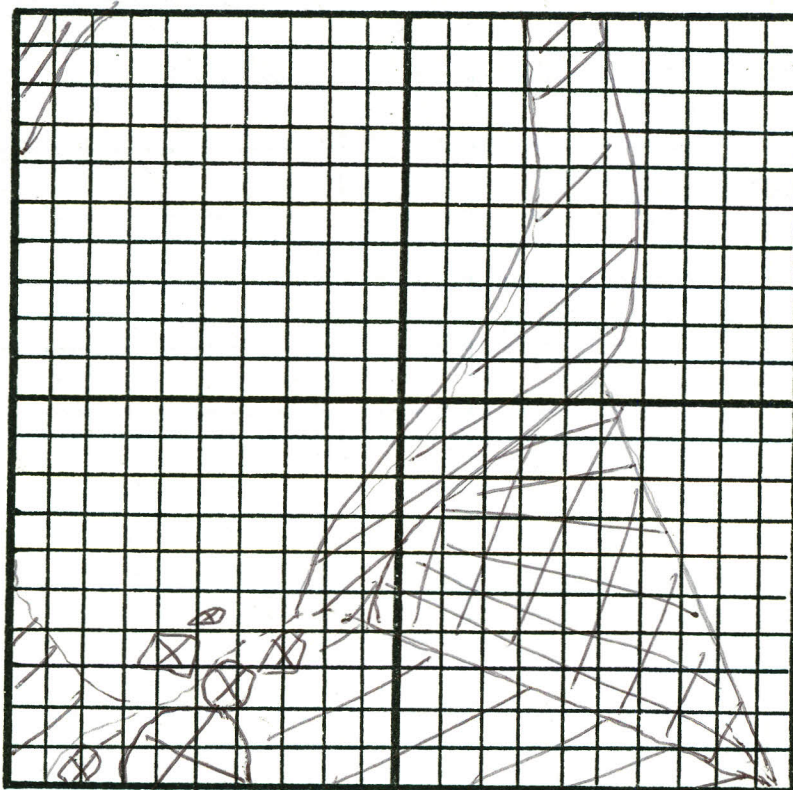
Observations _____

Scale:

1x1 meter

Legend:

- ⊗ → Rock
- ▣ → dark grey silt loam
- ▨ → lighter grey silt loam
- → gray brown silty loam



NE datum

North:



Photos. BRENDA B-24-17+18

Recorder B Sheet _____ of _____ Sheets

Excavation Record - Level Summary

1. Level 3 2. Unit 13 3. Site DjLx-1 4. Date July 3/86
5. Excavated by BRENDA 6. Screened?
7. Floor troweled or checked for features? YES
8. Wall troweled or checked for features? YES
9. Floorplan drawn? YES
10. Features present or indicated: No!
-
11. Nature of soil: tan sandy soil
-
12. Artifacts recovered: None
-
13. Non-artifactual debris: rocks
-
14. Remarks: Unit has bottomed out... only rocks + more rocks recovered - appear to be glacial till.
-
15. Recorded by BRENDA

Universal Data Form
Archaeological Survey

Site _____

Date _____

Feature _____

Location
(Hor.) _____ (Ver.) _____

Definition _____

Associations _____


Observations _____

Scale:

1x1 meter

Legend:

- rock
- ^{hard} sandy soil



NE datum

North:



Photos. B-24-21+22

Recorder BRENDA Sheet _____ of _____ Sheets



BRANDON UNIVERSITY

Unit Summary Record

Site No. DjLx-1 Unit No. 13 Levels Excavated 1-3

Depth from Surface 30cm BS Depth from Datum -

Excavator(s) Brendan Date July 3/86

Excavation Method(s) Shovel shoveling, trowel
44" screen

Summary Deposits (vertical profile on back) glacial till
Because of nature of deposit, not profiled.

Summary of Disturbance Glacial till

Summary of Recoveries: 1 metapodial

Photo (Ref.) B-26-B, 14, 15, 16, 17, 18, 19, 20

Feature (Ref.) None

Remarks: sterile unit