

Excavation Record - Level Summary

1. Level 10-10cm 2. Unit 12 3. Site DjLx-1 4. Date July 11, 1986
5. Excavated by ⁽³³⁾ Kate Peach 6. Screened? yes
7. Floor troweled or checked for features? yes
8. Wall troweled or checked for features? yes
9. Floorplan drawn? yes
10. Features present or indicated: -
-
11. Nature of soil: first, sod; then black, rich humus; now showing through (see floor plan) is a lighter soil - reddish, harder.
12. Artifacts recovered: - firecracked rock; bone frag. burnt + calcined bone fragments; lithics - at least 1 core fragment (jasper); 1 calcareous tooth
13. Non-artifactual debris: - roots, leaf litter, roots, pebbles
-
14. Remarks:
- not much found; a high frequency of small (or 2 cm²) bone fragments - great majority unidentifiable; a lot of root disturbance. No ceramics showed up. Mostly any lithic material. A lot of fire cracked rock + bone fragments in southwest quadrant.
15. Recorded by Kate

Universal Data Form
Archaeological Survey

Site _____

Date _____

Feature _____


Location
(Hor.) _____ (Ver.) _____


Definition _____

Associations _____

Observations _____

Scale:
1 sq. = 5 cm.

Legend:
T = tooth
B = bone
light soil → 
/// = unexcavated



North: ↑

Photos. B-25-21 B-25-22 (check sheet)

Recorder Kate Sheet _____ of _____ Sheets

Excavation Record - Level Summary

1. Level 210-200cm 2. Unit 2 3. Site DjLV-1 4. Date July 11, 1986
 5. Excavated by ⁽³⁵⁾ Kate 6. Screened? yes (1/4")
 7. Floor troweled or checked for features? yes
 8. Wall troweled or checked for features? yes
 9. Floorplan drawn? yes
 10. Features present or indicated: —
-
11. Nature of soil: silty clay loam. Gets lighter in colour (now gray-brown); quite hard.
 12. Artifacts recovered: flint, one fragment, firecracked rock, bone fragments, ceramic
-
13. Non-artifactual debris: rots, bugs!
-
14. Remarks:
 - a lot of flint rock, as can be seen by the floor plan. Seems random but may not be.
 Seems to be some in a straight line at about 30 s.
 - bones seem to be mainly rib fragments.
-
15. Recorded by Kate

Universal Data Form
Archaeological Survey

Site _____

Date _____

Feature _____

Location
(Hor.) _____ (Ver.) _____

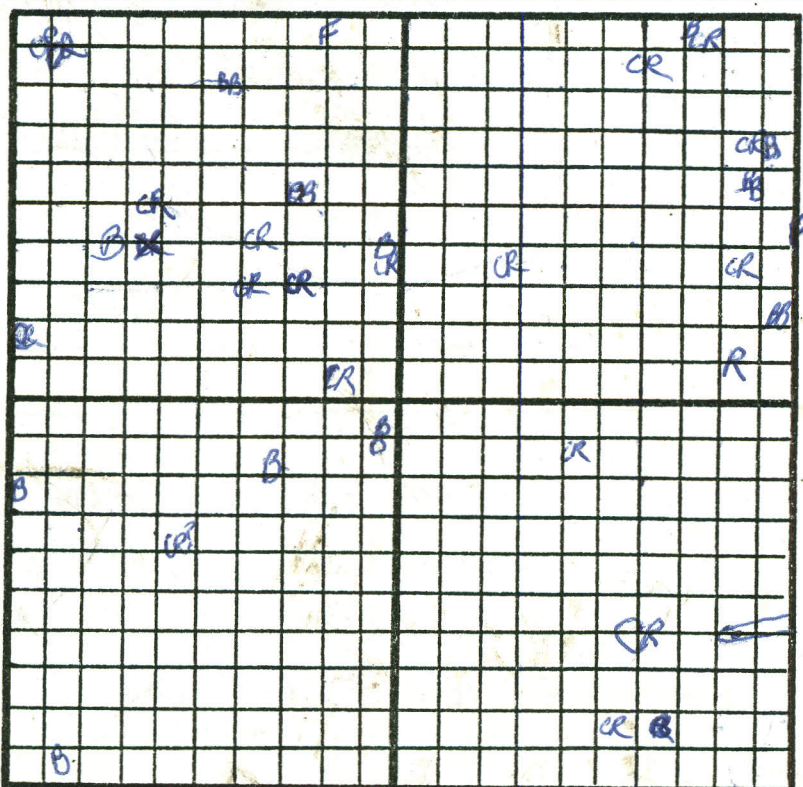
Definition _____

Associations _____

Observations _____

Scale:

North: ↑



- Legend:
- B = bone
 - CR = fire-cracked rock
 - * = core fragment
 - F = flake
 - BB = burnt bone
 - R = rock

Photos: B-27-3 B-27-4 B-27-5

Recorder Kate Sheet _____ of _____ Sheets

Excavation Record - Level Summary

1. Level 3(20-30)
cm BS 2. Unit 12 3. Site Dj4-1 (Lowtown) 4. Date July 15, 1986
5. Excavated by Kate 6. Screened? yes (1/4")
7. Floor troweled or checked for features? yes
8. Wall troweled or checked for features? yes
9. Floorplan drawn? yes
10. Features present or indicated: —
-
11. Nature of soil: gray-brown sandy clay (this starts at ~ 22-30cm, depending on area of unit).
12. Artifacts recovered: possible core fragment (cathod chert), some bone fragments, 1 burnt bone fragment, PCR (small pieces).
13. Non-artifactual debris: -mots, pebbles
14. Remarks: seems to be some rodent activity (darker soil patches. See floor plan for distribution. Still a lot of roots; number of small pebbles seems to be increasing. Overall frequency of artifactual remains decreased! - possible ochre? sample. (probably not!).
15. Recorded by Kate

Universal Data Form
Archaeological Survey

Site _____

Date _____

Feature _____

Location
(Hor.) _____ (Ver.) _____

Definition _____

Associations _____

Observations _____


Scale:

1 sq. = 9cm²

Legend:

BB = burnt bone.

/// = dark parts.



North: ↑

Photos. 10+11 (#89!) - 1st 2 with no board!

Recorder Kate Sheet _____ of _____ Sheets

Excavation Record - Level Summary

1. Level 1/130-40 2. Unit 12 3. Site Dj. Lv-1 4. Date July 18, 1986
 5. Excavated by Kate 6. Screened? yes
 7. Floor troweled or checked for features? no - only opened up nr. north wall
 8. Wall troweled or checked for features? yes (north wall)
 9. Floorplan drawn? -
 10. Features present or indicated: -

 11. Nature of soil: dry tan-gray clay with pebbles

 12. Artifacts recovered: 2 small pieces of fired cracked red

 13. Non-artifactual debris: Roots, pebbles

 14. Remarks: - only look north wall 10 cm. No soil change in last 10 cm, really.

 15. Recorded by Kate Pasch

Universal Data Form
Archaeological Survey

Site _____

Date _____


Feature _____

Location
(Hor.) _____ (Ver.) _____

Definition _____

Associations _____

Observations _____



Scale:

North: ↑

Legend:

Photos. _____

Recorder Kate Sheet _____ of _____ Sheets



BRANDON UNIVERSITY

Unit Summary Record

Site No. DjLy-1 Unit No. 12 Levels Excavated 3

Depth from Surface 30cm Depth from Datum _____

Excavator(s) Profile by B.A.M. Date July 23/86

Excavation Method(s) _____

Summary Deposits (vertical profile on back) _____

Summary of Disturbance _____

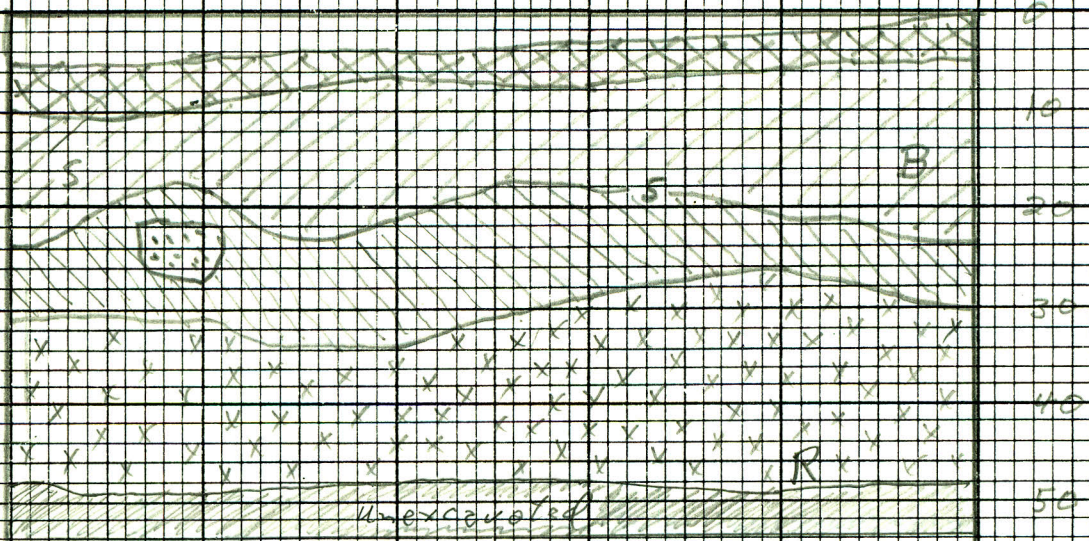
Summary of Recoveries: _____

Photo (Ref.) _____

Feature (Ref.) _____

Remarks: _____

B.A.M.



Sod

S stone
B bone

R - largest stone



'A' Horizon



'B' Horizon



Rodent Burrow



Boulder Clay Subsoil

Scale = 1 square = 2 cm





BRANDON UNIVERSITY

Unit Summary Record

Site No. DjLx-1 Unit No. 12 (K/N/H/3rd) Levels Excavated 3 - one wall down 4.

Depth from Surface 30 (40 by north wall) Depth from Datum _____

Excavator(s) Kate Date completed July 18, 1986.

Excavation Method(s) trazel, shovel, shove. Everything screened (1/4")

Summary Deposits (vertical profile on back) Soil at top is

black, humus-rich soil. Some reddish soil (harder) is evident at ~10cm BS. At approx. 14-15 cm BS, the soil becomes drier, & gravelly (?). This soil is also lighter in colour. Soil becomes gradually harder to hand - more pebbles - with depth. Soil becomes clayey as well (2nd level)

Summary of Disturbance A lot of roots throughout. Rodent disturbance, mainly in level 3.

Summary of Recoveries: ^(1st level) Bone fragments, FCR, jawer core frag, canine tooth.

Bone frags both burnt + calcined. In 2nd level, there is a lot of FCR, with some flakes + bone + ceramics. Bone fragments less than in levels 1 + 2.

Photo (Ref.) _____

Feature (Ref.) —

Remarks: The most noticeable thing in this unit is the concentration of firecracked rock, mainly in level 2. It seemed devoid of a pattern, although there seemed to be a line across unit at ~29-30s.