

Excavation Record - Level Summary

1. Level 1 2. Unit 10 3. Site DjLx-1 4. Date July 9/86
5. Excavated by Brenda 6. Screened? YES
7. Floor troweled or checked for features? YES
8. Wall troweled or checked for features? YES
9. Floorplan drawn? YES
10. Features present or indicated: No

11. Nature of soil: Dark gray silty humus loam soil

12. Artifacts recovered: 1 tooth, 3 plates, and small bone fragments

13. Non-artifactual debris: Roots.

14. Remarks: Surprise to find plates so close to surface... one next to sod level... extremely shallow.

15. Recorded by Brenda

Universal Data Form
Archaeological Survey

Site _____

Date _____

Feature _____

Location
(Hor.) _____ (Ver.) _____


Definition _____

Associations _____


Observations _____

Scale:
1x1 meter

Legend:
□ → dark gray silty soil



NE datum
N 1/2
N 1/4



[Handwritten signature]

Photos. B-25-13 & 14

Recorder Banda Sheet _____ of _____ Sheets

Excavation Record - Level Summary

1. Level 2 2. Unit 10 3. Site D;LX-1 4. Date July 11/86
5. Excavated by BRENDA 6. Screened? YES
7. Floor troweled or checked for features? YES
8. Wall troweled or checked for features? YES
9. Floorplan drawn? YES
10. Features present or indicated: No
-
11. Nature of soil: silty - clay loam.
-
12. Artifacts recovered: bone, ceramics, FCR, knife river flint
-
13. Non-artifactual debris: Roots
-
14. Remarks: Fair amount of lithic material - recovered... range of material types - i.e. SRC, KRF, jasper.
-
15. Recorded by Brenda

Universal Data Form
Archaeological Survey

Site _____

Date _____

Feature _____

Location (Hor.) _____ (Ver.) _____

Definition _____

Associations _____

Observations _____


Scale:

1x1 meter

Legend:

- B → Bone
- S → shard
- F → flake
- FCL → fire cracked rock

□ → dark grey silty loam



North: ↑

Photos. 6-25-17 & 18

Recorder Blanda Sheet _____ of _____ Sheets

Excavation Record - Level Summary

1. Level 3 2. Unit 10 3. Site DJLX-1 4. Date July 14/86
5. Excavated by Brenda 6. Screened? YES
7. Floor troweled or checked for features? YES
8. Wall troweled or checked for features? YES
9. Floorplan drawn? YES
10. Features present or indicated: No
-
11. Nature of soil: Clay loam
-
12. Artifacts recovered: body sherd, SRC plate, wood sample (burnt),
Fcl, bone fragments
-
13. Non-artifactual debris: _____
-
14. Remarks: Upper portion of level with most of the artifact mentioned.
The lower portion is running into the clay... unit soon
ending. Wood sample interesting - small, but half is burnt
and half is unburnt.
-
15. Recorded by Brenda

Universal Data Form
Archaeological Survey

Site _____

Date _____

Feature _____

Location
(Hor.) _____ (Ver.) _____

Definition _____





Associations _____

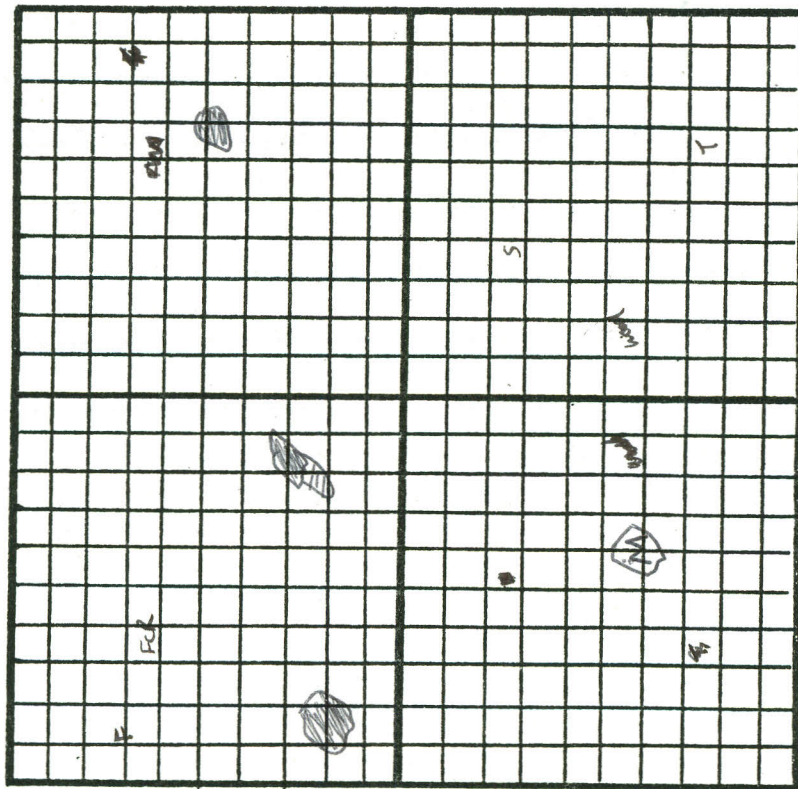
Observations _____

Scale:

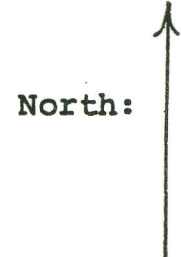
1x1 meter

Legend:

-  → dark grey silt
-  → tan clay
-  → mottled grey tan clay loam
-  → manure pit



North



North

Photos. B-25-26, 27

Recorder Brenda Sheet _____ of _____ Sheets

Excavation Record - Level Summary

1. Level 4 2. Unit 10 3. Site DjLx-1 4. Date July 14/86
5. Excavated by Brenda 6. Screened? YES
7. Floor troweled or checked for features? YES
8. Wall troweled or checked for features? YES
9. Floorplan drawn? YES
10. Features present or indicated: No
-
11. Nature of soil: Clay... hard packed brownish clay with slight mottling of dark gray silt.
12. Artifacts recovered: 1 FCR
-
13. Non-artifactual debris: _____
-
14. Remarks: End of unit... sterile level except for FCR.
-
15. Recorded by Brenda

Universal Data Form
Archaeological Survey

Site _____

Date _____


Feature _____

Location
(Hor.) _____ (Ver.) _____

Definition _____

Associations _____

Observations _____



Scale:
1x1 meter

Handwritten notes:
NE
1000

North: ↑

Legend:
Soil is mottled
gray black tan
clay.

Photos. B-25-28 +29

Recorder Brenda Sheet _____ of _____ Sheets



BRANDON UNIVERSITY

Unit Summary Record

Site No. DjLx-1 Unit No. 10 Levels Excavated 4

Depth from Surface 40 cm BS Depth from Datum _____

Excavator(s) Brewer Date July 14/86

Excavation Method(s) Shovel Shaving, Trowel
1/4" Screen

Summary Deposits (vertical profile on back) _____

1 A Horizon → dark grey silty loam

1 B Horizon → Brown grey silty clay loam

Summary of Disturbance Roots, Rodent Activity

Summary of Recoveries: 1 ceramic rim sherd, ceramic
body sherds, KRF, SRC, Jasper plates, identifiable base, FCR

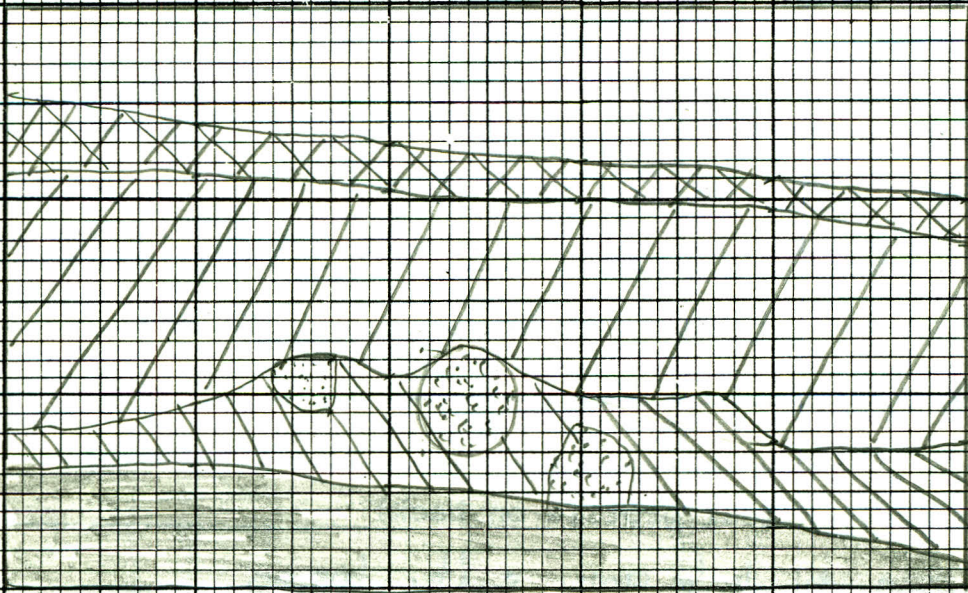
Photo (Ref.) B-25-30 to 36 ; B-26-1






Feature (Ref.) N/A

Remarks: Mixture of artifacts... but good representation of
plates - KRF, SRC, and Jasper in material. All material
basically recovered in 1st paleosol.

UNIT 10

NORTH WALL



-  SOD
-  HORIZON A
-  HORIZON B
-  RODENT
-  UNSCAVATED

