

Excavation Record - Level Summary

1. Level 2(10-20) 2. Unit 24 3. Site DjLx-1 4. Date July 30, 1986  
 5. Excavated by cm BS) Kate, mostly Brenda. 6. Screened? yes 1/4'
7. Floor troweled or checked for features? yes
8. Wall troweled or checked for features? yes
9. Floorplan drawn? yes
10. Features present or indicated: —
- 
11. Nature of soil: dark grey silty loam
- 
12. Artifacts recovered: flakes; bone fragments.
- 
13. Non-artifactual debris: roots
- 
14. Remarks: Some rodent disturbance (see map); a lot of small roots. Also, a number of large rocks (see map).
- 
15. Recorded by Kate

Universal Data Form  
Archaeological Survey

Site \_\_\_\_\_

Date \_\_\_\_\_

Feature \_\_\_\_\_

Location  
(Hor.) \_\_\_\_\_ (Ver.) \_\_\_\_\_

Definition \_\_\_\_\_


Associations \_\_\_\_\_

Observations \_\_\_\_\_

MAP for  
UNIT 24  
Level 2

Scale:

North: ↑



Legend:

○ = H. soil gradient disturbance

B = bone

F = flake

● = rock

Photos. \_\_\_\_\_

Recorder \_\_\_\_\_ Sheet \_\_\_\_\_ of \_\_\_\_\_ Sheets



Excavation Record - Level Summary

1. Level 3(20-30)  
cm 85 2. Unit 24 3. Site Djlx-1 (Lowstrom) 4. Date July 30, 1986
5. Excavated by Blaine F. and Kate P 6. Screened? 1/4"
7. Floor troweled or checked for features? yes
8. Wall troweled or checked for features? yes
9. Floorplan drawn? yes
10. Features present or indicated: —
- 
11. Nature of soil: Top part of level - dark clay loam. This changes into a yellow tan clay - slightly sandy.
12. Artifacts recovered: Bone fragments (some burnt); a flake; 2 core fragments; fractured rock
13. Non-artifactual debris: pebbles, roots.
14. Remarks: 3 large (units) rocks in south 1/2 of unit (see floorplan). Rodent disturbance evident (see floorplan). Still a lot of roots.
15. Recorded by Kate

Universal Data Form  
Archaeological Survey

Site \_\_\_\_\_

Date \_\_\_\_\_

Feature \_\_\_\_\_

Location  
(Hor.) \_\_\_\_\_ (Ver.) \_\_\_\_\_


Definition \_\_\_\_\_

Associations \_\_\_\_\_

Observations \_\_\_\_\_

Scale:  
1 sq. = 5cm<sup>2</sup>

North: ↑



Legend:

CR = Firecracked  
rock.

B = bone

F = flake

||||| = lit. coloured  
soil (rodent distur-  
ance)

● = rock.  
xxx = unexcavated

Photos. B-30-31 and 32.

Recorder Kate Sheet \_\_\_\_\_ of \_\_\_\_\_ Sheets





BRANDON UNIVERSITY

Unit Summary Record

Site No. Djlx-1 Unit No. 2A Levels Excavated 3

Depth from Surface 30 cm BS Depth from Datum \_\_\_\_\_

Excavator(s) Brenda / Kate Date July 30/86

Excavation Method(s) Shovel shoveling, Trowel,  
1/4" Screen.

Summary Deposits (vertical profile on back) \_\_\_\_\_

One Horizon A - dark grey silty loam  
One Horizon B-D brownish grey 'clay' loam.

Summary of Disturbance Rodent disturbance occurs in  
levels 2 + 3, none occur throughout.

Summary of Recoveries: Flakes, bone fragments, firecracked  
rocks, core fragments

Photo (Ref.) B-29-16, 17; B-30-13, 14; B-30-31, 32;  
B-30-33 to 36; B-31-1 to 4.

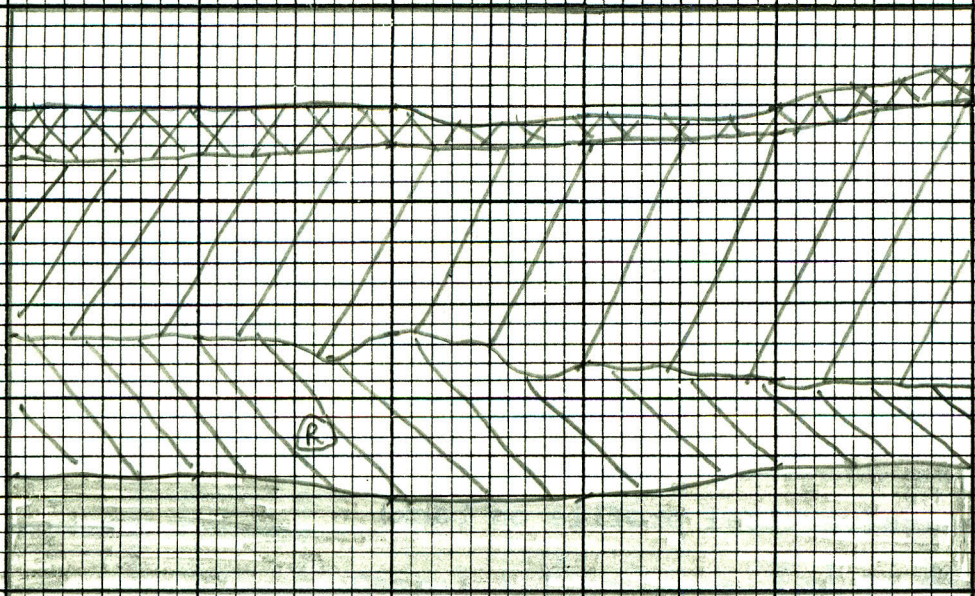
Feature (Ref.) \_\_\_\_\_






Remarks: A lot of large rocks in south half of unit.  
Not <sup>much</sup> ceramics, unlike other units in same area (22, 23);  
some flakes, some bone, but seems fairly "inexciting"  
compared to 22 and 23.



UNIT 24

NORTH WALL



-  SOD
-  HORIZON A
-  HORIZON B
-  ROCK
-  UNEXCAVATED

