

Excavation Record - Level Summary

1. Level 1 2. Unit 23 3. Site DjLx-1 4. Date July 23/86
5. Excavated by Blaine Fendley 6. Screened? yes
7. Floor troweled or checked for features? yes
8. Wall troweled or checked for features? yes
9. Floorplan drawn? yes
10. Features present or indicated: None
-
11. Nature of soil: Dark Rich Humus in NE, SE, SW sections
-
12. Artifacts recovered: Bone, Knife River Flint, + Ceramics
-
13. Non-artifactual debris: None
-
14. Remarks: Several of the artifacts were found right under the surface, in what was the leafy top soil. all the bone was highly fragmented
15. Recorded by BF

Universal Data Form
Archaeological Survey

Site _____

Date _____

Feature _____

Location
(Hor.) _____ (Ver.) _____

Definition _____

Associations _____

Observations _____

Scale:


North:



Legend:

 unexcavated

B-Bone



Photos. B 28-24 B-28-25

Recorder _____ Sheet _____ of _____ Sheets

Excavation Record - Level Summary

1. Level 2 2. Unit 23 3. Site DJLx-1 4. Date _____
5. Excavated by BF 6. Screened? Yes
7. Floor troweled or checked for features? Yes
8. Wall troweled or checked for features? Yes
9. Floorplan drawn? Yes
10. Features present or indicated: None
-
11. Nature of soil: Dark Rich Loam
-
12. Artifacts recovered: Pot Sherd, Lithics + Bone Fragments
-
13. Non-artifactual debris: None
-
14. Remarks: The major disturbance in this level are
root from near by trees. Also there is a substantial
amount of fine stone Rocks.
The Bones found in this level are all highly fragmented
 Bones in Provenience - 965 48w 16.5 cm
 185 0w 13.0 cm
15. Recorded by BF

Universal Data Form
Archaeological Survey

Site _____

Date _____

Feature _____

Location
(Hor.) _____ (Ver.) _____


Definition _____

Associations _____

Observations _____

Scale:

North: ↑



Legend:

■ unexcavated

B Bone

Photos. B 28-30 B 28-31

Recorder _____ Sheet _____ of _____ Sheets

Excavation Record - Level Summary

1. Level 3 2. Unit 23 3. Site D, L X - 7 4. Date July 25 86
5. Excavated by BF 6. Screened? Yes
7. Floor troweled or checked for features? Yes
8. Wall troweled or checked for features? Yes
9. Floorplan drawn? Yes
10. Features present or indicated: None
-
11. Nature of soil: Dark Rich Loam, some Rooted activity
-
12. Artifacts recovered: Projectile Point, Lithic flakes, Pot Shards
Bone Fragments, Manufacts, Mandible
-
13. Non-artifactual debris: Major Disturbance in Pool from trees
& Lime Stone Rocks
-
14. Remarks:
-
15. Recorded by _____

Universal Data Form
Archaeological Survey

Site _____

Date _____

Feature _____

Location
(Hor.) _____ (Ver.) _____


Definition _____

Associations _____

Observations _____

Scale:

North: ↑




Legend:

- unexcavated
- Rodent activity
- B Bone
- M Manufacture

Photos. B 29-6 & 7

Recorder _____ Sheet _____ of _____ Sheets



BRANDON UNIVERSITY

Unit Summary Record

Site No. DjLx-1 Unit No. 22 Levels Excavated _____

Depth from Surface _____ Depth from Datum _____

Excavator(s) BLAINE Date _____

Excavation Method(s) _____

Summary Deposits (vertical profile on back) _____

ONE HORIZON A -> Dark grey silty loam; extends over a portion of sod (west wall shows related rodent disturbance) ONE B Horizon -> tan grey clay loam

Summary of Disturbance Roots from Trees near by are the main Disturbance

Summary of Recoveries: Pat Shovel Fine Crushed Rock Telling Flakes Bone Fragments Mandible unidentified species Manaforts

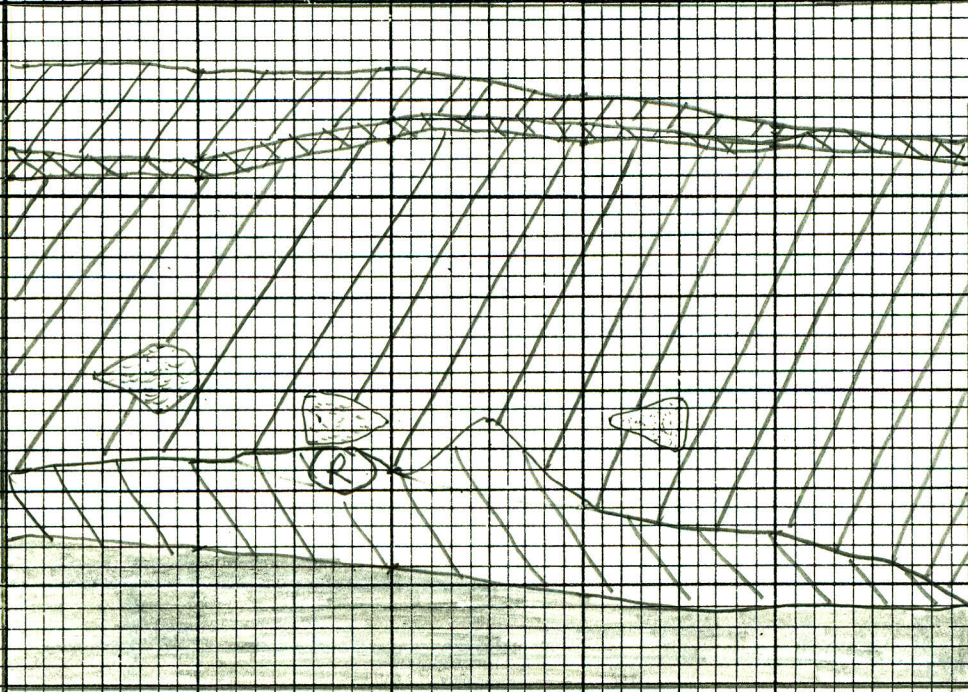
Photo (Ref.) B 78 - 24+25, 30+31 B 29 647,







Feature (Ref.) _____

Remarks: _____

UNIT 23

NORTH WALL



-  SOIL
-  HORIZON A
-  HORIZON B
-  RODENT
-  ROCK
-  UNESCAVATED

