

Excavation Record - Level Summary

1. Level 1 (0-10cm) 2. Unit 22^(360N)_(144W) 3. Site DjLx-1 (Loustroom) 4. Date July 23, 1986
5. Excavated by ^{BS}Kate 6. Screened? yes 1/4'
7. Floor troweled or checked for features? yes
8. Wall troweled or checked for features? yes
9. Floorplan drawn? yes
10. Features present or indicated: —
-
11. Nature of soil: dark brown - rich in organic content.
-
12. Artifacts recovered: Bones, teeth, flakes, core fragments, ceramics, FLR, charcoal, burnt + calcined bone frag.
-
13. Non-artifactual debris: - roots, pebbles - some here may be natural.
-
14. Remarks:
 - a lot of ceramics recovered, both decorated + plain, rim + body sherds. Many small bone fragments. The top 5 cm is some bone → small mammal, + bird. Not many lithics, but what there is are of different materials.
-
15. Recorded by Kate

Universal Data Form
Archaeological Survey

Site _____

Date _____

Feature _____

Location
(Hor.) _____ (Ver.) _____

Definition _____

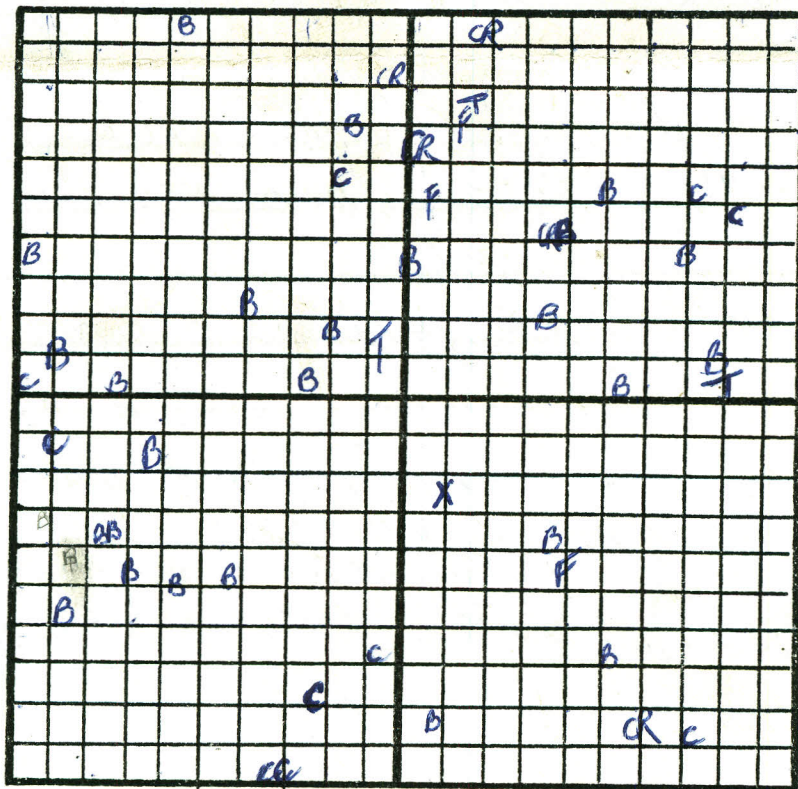
Associations _____

Observations _____

Scale:
1 sq. = 5cm²

North: ↑

- Legend:
- B = bone
 - F = flake
 - CR = firecracked rock
 - C = ceramic
 - T = tooth
 - X = core frag.



Photos. B-28-32 + 33

Recorder Kott Sheet _____ of _____ Sheets

Excavation Record - Level Summary

1. Level 210-20 2. Unit ^(360N114W)~~22~~ 22 3. Site Djks-1 4. Date July 24, 1986
 5. Excavated by ^{in BS} Kate 6. Screened? yes 1/4"
 7. Floor troweled or checked for features? yes
 8. Wall troweled or checked for features? yes
 9. Floorplan drawn? yes
 10. Features present or indicated: —

 11. Nature of soil: silty loam

 12. Artifacts recovered: flakes, bone fragments (burnt + calcined),
FCR, ceramics

 13. Non-artifactual debris: pebbles, roots

 14. Remarks:
 - a lot of bone from ~17cm BS to 3rd level.
 Seems to be butchered - is part of L-14 sample.
 Is some rodent disturbance (see map). There were a
 lot of small bone fragments. Ceramics mostly plain
 + decreased in number going level to ditch. A cross-section
 of materials - chert, agate, Knife River flint
 lots of mosquitos
 15. Recorded by Kate

Universal Data Form
Archaeological Survey

Site _____

Date _____

Feature _____

Location
(Hor.) _____ (Ver.) _____

Definition _____

Associations _____



Observations _____

Scale:

1sq = 5m²

Legend:

- C = ceramic
- B = bone
- CB = burnt bone
- R = fire-cracked rock
- F = flake
- (hatched circle) = recent disturbance (light soil)



Photos. B-29-4 B-29-5

Recorder Kate Sheet _____ of _____ Sheets

Excavation Record - Level Summary

1. Level 3/20-30 2. Unit 22 3. Site DjLx-1 (Louisiana) 4. Date July 28, 1986
 5. Excavated by Kate 6. Screened? yes
7. Floor troweled or checked for features? yes
8. Wall troweled or checked for features? yes
9. Floorplan drawn? yes.
10. Features present or indicated: _____
11. Nature of soil: Hard silty loam, changing to clayey type.
12. Artifacts recovered: Ceramics (body sherds), flakes (K.R., agate, chert),
 butchered + intact bone; bone fragments (some calcined or burned);
 firecracked rock (lge. + small pieces); some charcoal.
13. Non-artifactual debris: Some charcoal + FCR may be natural;
 also roots + pebbles.
14. Remarks:
 The most interesting part of this unit is the lge. amount of bone - butchered + intact. 2 phalanges seem to be split (for marrow?); 2 tibia fragments (distal ends) seem to be processed the same way; there are 2 groups of tarsals (3). The north wall ones may have been deposited articulated. Some Ceramics seem to be associated with bone (esp. 22-3-2 and 3).
 The firecracked rocks seem to be ~~in a~~ in a semicircle bending southwards. May be coincidence! Soil changing to more clay content. Rodent disturbance evident.
15. Recorded by Kate

Universal Data Form
Archaeological Survey

Site _____

Date _____

Feature _____

Location
(Hor.) _____ (Ver.) _____

Definition _____

Associations _____

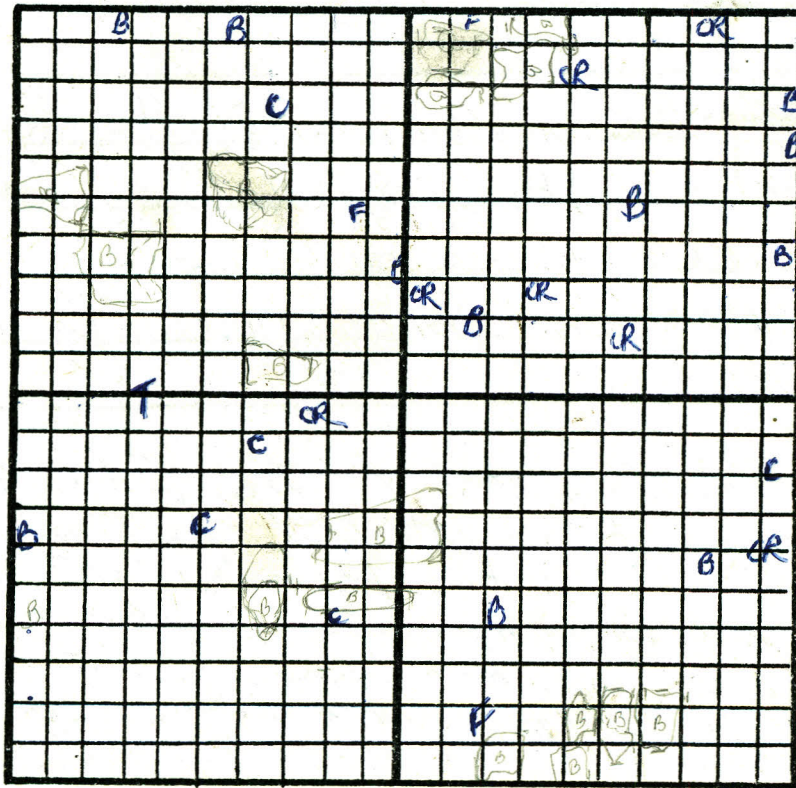
Observations _____

Scale:

North: ↑

Legend:

- F = flake
- B = bone
- C = ceramic
- CR = firecracked rock
- T = tooth frag.



Photos. B-29-28, 29, 30, 31

Recorder _____ Sheet _____ of _____ Sheets

Excavation Record - Level Summary

1. Level 4 (30-40 cm BS) 2. Unit 22 3. Site Djib-1 (Loustrem) 4. Date ^{started} July 29, 1986
5. Excavated by Kate 6. Screened? yes
7. Floor troweled or checked for features? yes
8. Wall troweled or checked for features? yes
9. Floorplan drawn? _____
10. Features present or indicated: —
- _____
- _____
11. Nature of soil: yellow-brown clay
- _____
12. Artifacts recovered: bone fragments; firecracked rock
- _____
- _____
13. Non-artifactual debris: pebbles; roots
- _____
14. Remarks: 2 large roots through unit (see floor plan); bones pedestalled; 1 limestone rock
- _____
15. Recorded by Kate

Universal Data Form
Archaeological Survey

Site _____

Date _____

Feature _____

Location
(Hor.) _____ (Ver.) _____


Definition _____

Associations _____

Observations _____

Scale:
1 sq. = 5 cm²

Legend:
R = rock
▨ = root



North: ↑

Photos. B-30-1 and 2

Recorder Kate Sheet _____ of _____ Sheets



BRANDON UNIVERSITY

Unit Summary Record

Site No. Djlx-1 Unit No. 22 Levels Excavated 4

Depth from Surface to 40cm Depth from Datum _____

Excavator(s) Kate Date July 23, ~~24~~ -29

Excavation Method(s) Shovel shave and trowel

All dirt screened through 1/4" mesh.

Summary Deposits (vertical profile on back) _____

ONE HORIZONE A → Dark grey silty loam

ONE TRANSITION ZONE of A+B → Grey brown silty loam

ONE B HORIZON → brown grey clay loam

Summary of Disturbance Roots occur throughout, and show up especially in level 4. Rodent disturbance is evident in levels 2 and 3, at least.

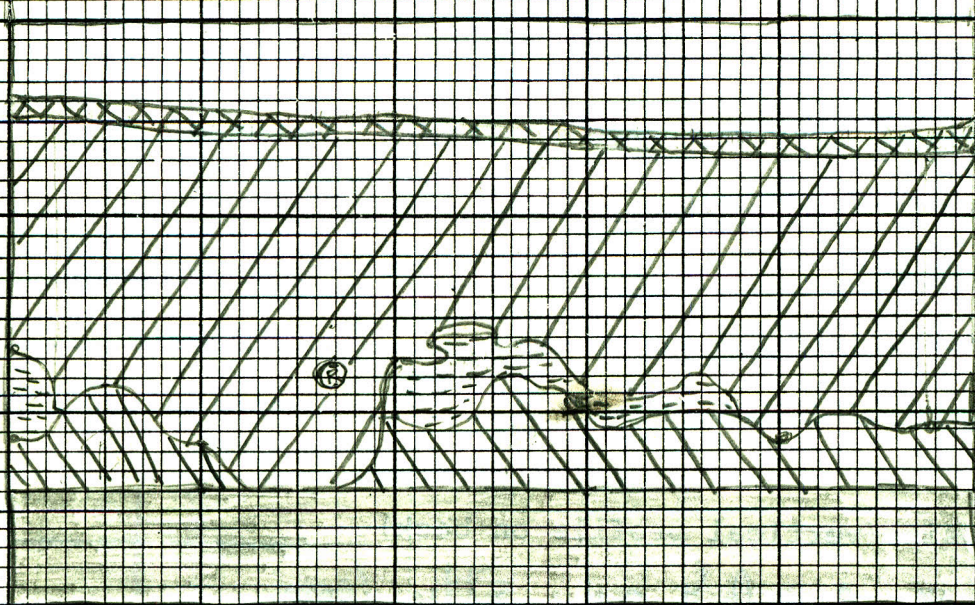
Summary of Recoveries: Bone, ceramics, flakes, core fragments, some charcoal, some burnt/calined bone, fire-cracked rock







Photo (Ref.) B-28-32,33; B-29-4,5; B-29-28,29,30,31

Feature (Ref.) C-6,7,8,9; B-30-1,2,3,4,5,6-10.

Remarks: The remains of most interest are the bones (some butchered) at the bottom of level 2 and throughout level 3. Ceramics and firecracked rock also occurs, seemingly in association.

UNIT 22 EAST WALL



-  SOD
-  HORIZON A
-  TRANSITION ZONE OF A + B
-  B HORIZON
-  ROOT
-  UNEXCAVATED