

Excavation Record - Level Summary

1. Level 1 2. Unit 20 3. Site DJ 18-1 4. Date July 23  
5. Excavated by Lynn LeLond, Ella Lyndne Charles Lyndne 6. Screened? yes  
7. Floor troweled or checked for features? yes  
8. Wall troweled or checked for features? yes  
9. Floorplan drawn? yes  
10. Features present or indicated: none  
  
11. Nature of soil: dark humus soil  
  
12. Artifacts recovered: 4 flakes, several bone fragments  
  
13. Non-artifactual debris: large rock  
  
14. Remarks:  
  
  
  
15. Recorded by Lynn LeLond

Universal Data Form  
Archaeological Survey

Site Dj 1x-1

Date July 23

Feature none

Location (Hor.) \_\_\_\_\_ (Ver.) \_\_\_\_\_

Definition \_\_\_\_\_

Associations \_\_\_\_\_

Observations \_\_\_\_\_


Scale:

North:



Legend:

R - Rock  
/ - bone



Photos. B 28 6 + 7

Recorder Lynn Leland Sheet 1 of 1 Sheets

Excavation Record - Level Summary

1. Level 2 2. Unit 20 3. Site Djlx-1 4. Date July 24/86
5. Excavated by Brenda 6. Screened? YES
7. Floor troweled or checked for features? YES
8. Wall troweled or checked for features? YES
9. Floorplan drawn? YES
10. Features present or indicated: No
- 
11. Nature of soil: dark gray silty loam
- 
12. Artifacts recovered: Bone, FCL,
- 
13. Non-artifactual debris: Rock in BOLDNER
- 
14. Remarks: Large area of bone concentrated in North West corner of unit - probably butchered.
- 
15. Recorded by Brenda

Universal Data Form  
Archaeological Survey

Site \_\_\_\_\_

Date \_\_\_\_\_

Feature \_\_\_\_\_

Location  
(Hor.) \_\_\_\_\_ (Ver.) \_\_\_\_\_

Definition \_\_\_\_\_

Associations \_\_\_\_\_

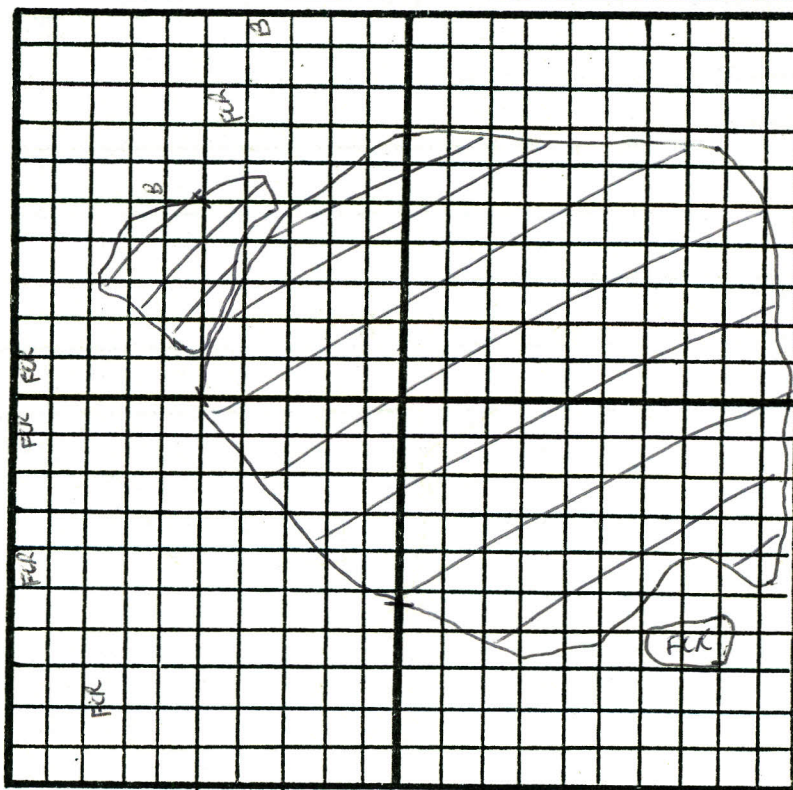
Observations \_\_\_\_\_

Scale:

1x1 meter

Legend:

- FCR = fine crusted rock
- b = bone
- ▨ → large boulder
- ▷▷ down grey silty loam



North:

Photos. B-28-28 + 29

Recorder Brenner Sheet \_\_\_\_\_ of \_\_\_\_\_ Sheets

Excavation Record - Level Summary

1. Level E3 2. Unit 20 3. Site DjLx-1 4. Date July 24/86
5. Excavated by Blanda 6. Screened? YES
7. Floor troweled or checked for features? YES
8. Wall troweled or checked for features? YES
9. Floorplan drawn? YES
10. Features present or indicated: No
- 
11. Nature of soil: grey clay loam
- 
12. Artifacts recovered: afew bone fragments
- 
13. Non-artifactual debris: Rock - grande!
- 
14. Remarks: End of unit - artifacts not prominent - only the large bolder.
- 
15. Recorded by Blanda

Universal Data Form  
Archaeological Survey

Site \_\_\_\_\_

Date \_\_\_\_\_

Feature \_\_\_\_\_

Location  
(Hor.) \_\_\_\_\_ (Ver.) \_\_\_\_\_

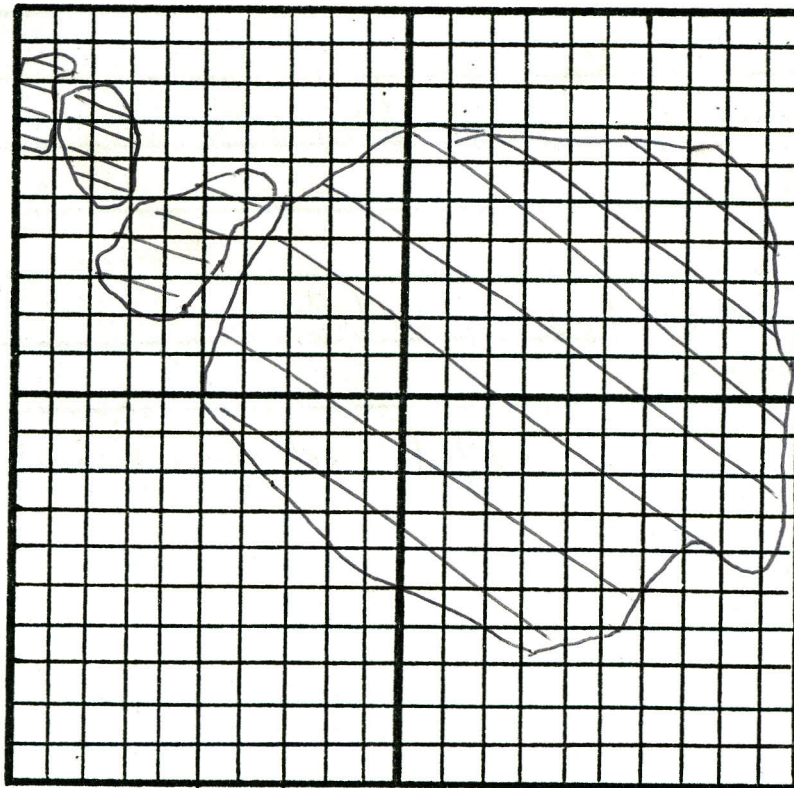
Definition \_\_\_\_\_

Associations \_\_\_\_\_


Observations \_\_\_\_\_

Scale:  
1x1 meter

Legend:  
▣ → Boulder/pods  
□ → grey clay silt



NE direction



Photos. B-28 - 34+35

Recorder Aranda Sheet \_\_\_\_\_ of \_\_\_\_\_ Sheets



BRANDON UNIVERSITY

Unit Summary Record

Site No. DjLx-1 Unit No. 20 Levels Excavated 3

Depth from Surface 30 cm BS Depth from Datum     

Excavator(s) Brenda / Lynn / Ellen Date July 29/86

Excavation Method(s) SHOVEL SHAVE, TROWEL  
1/4" SWAN.

Summary Deposits (vertical profile on back)     

On A horizon → dark grey brown silty loam soil  
one B horizon → brownish grey clay loam soil (extended  
portion of North wall down to expose second soil  
deposit)

Summary of Disturbance Roots; Rodents; large bolder  
deposited in large proportion (ie 70%) of unit.

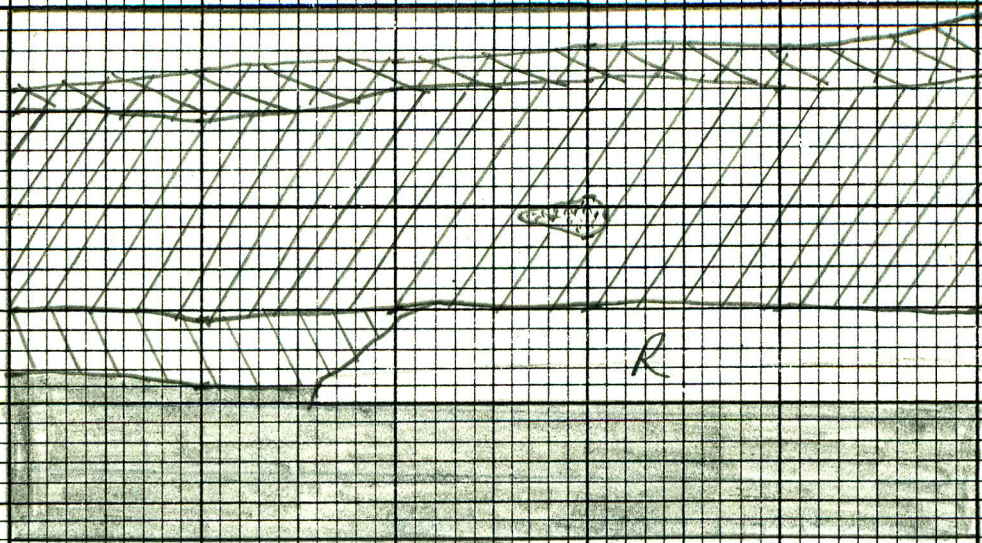
Summary of Recoveries: FCR; small bone fragments; 4  
Plates from 1st level.






Photo (Ref.)     

Feature (Ref.) No.

Remarks: Possibility the large bolder in area was  
used as a sitting area - thus a few plates surrounding  
the base - not too rich in artifacts - large area  
may was occupied by bolder.

UNIT 20 NORTH WALL



-  SOD
-  A HORIZON
-  B HORIZON
-  UNEXCAVATED AREA
-  R = LARGE ROCK