



CHURCHILL DIVERSION ARCHAEOLOGICAL PROJECT

Level Summary Record

Site No. Loustrum Site Unit No. EX 8.250N1W Level 14

Depth from Surface 0-10 cmbs Depth from Datum _____

Excavator(s) Brenda, Kate Date May 23, 1985

Excavation Method trowel

Screened yes Size 1/4"

Photos —

Deposits (color & consistency) silty humus

Disturbance (plot & describe) roots, rodents. A path runs through the unit which tends to compress the dirt, and will affect the entire digging.

Remains Recovered: (Scatter gram on back with legend)

- Lithic Tools —
- Lithic Debris 4 flakes and 1 other possible lithic remain
- Ceramics 5 fragments (2 with impressed design)
- Bone fragments
- Shell —
- Other some firecracked rock

Features (ref. & plot.) —

Remarks: In two corners, the 1st level was extended into the 2nd level due to troweling error, but will be compensated for in the 2nd level. The 2 impressed pieces of pottery were from the 1st level (0-10 cmbs).



CHURCHILL DIVERSION ARCHAEOLOGICAL PROJECT

Level Summary Record

Site No. Loxstrum Site Unit No. Ex. 8 - 250N 11W Level 2

Depth from Surface 10-20 cm BS Depth from Datum _____

Excavator(s) Kate Branda Date May 23, 1985

Excavation Method trowel

Screened yes Size 1/4"

Photos _____

Deposits (color & consistency) silty clay (mostly silt)

Disturbance (plot & describe) rocks, and a path.

Remains Recovered: (Scatter gram on back with legend)

- Lithic Tools _____
- Lithic Debris 2 flakes
- Ceramics _____
- Bone fragments (+ 3 radiocarbon samples)
- Shell _____
- Other _____

Features (ref. & plot.) _____

Remarks: No high concentration of artifacts on this level. Finds generally dispersed, except for larger portions of bone (carbon-14).



CHURCHILL DIVERSION ARCHAEOLOGICAL PROJECT

Level Summary Record

Site No. Loustrum Site Unit No. Ex. 8-250N11 Level 3

Depth from Surface 20-30 cm BS Depth from Datum _____

Excavator(s) Kate, Brenda Date May 23, 1985

Excavation Method trowel, shovel, spade

Screened yes Size Yes

Photos _____

Deposits (color & consistency) silty-clay (brownish-grey)

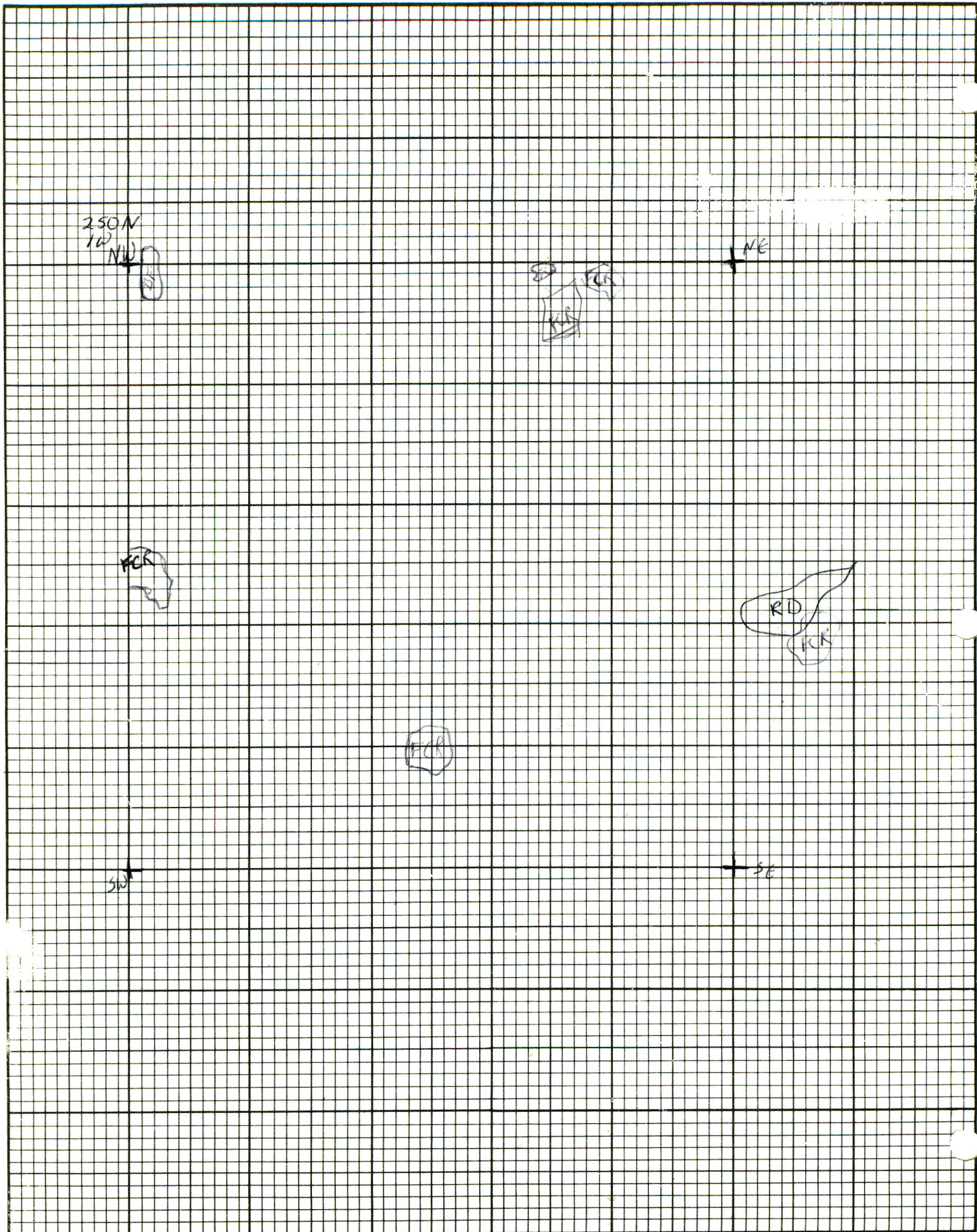
Disturbance (plot & describe) roots, Man, path, rodents

Remains Recovered: (Scatter gram on back with legend)

- Lithic Tools _____
- Lithic Debris yes → 2 Knife River flint flakes, 2 cathod chert (2 flakes) 15 cm p. chert
- Ceramics 1 fragment → 1 black body spind
- Bone yes → 1 cranial fragment, 1 vertebrae fragment, and maxilla (2)
- Shell _____
- Other fractured rock

Features (ref. & plot.) _____

Remarks: A maxilla (supra-orbital process) was uncovered in the NW corner of the unit. Fractured rock is present in the 3rd level, and with some extending (looking...) in the 4th level. Large limestone rocks appeared throughout.



FCK = freckled rock
 BF = bone fragment

RD = rodent disturbance



CHURCHILL DIVERSION ARCHAEOLOGICAL PROJECT

Level Summary Record

Site No. Lowman Site Unit No. 250N 1W (Ex. 8) Level 4

Depth from Surface 30-40 cm. BS Depth from Datum —

Excavator(s) Bunda, Kate Date May 24, 1985

Excavation Method shovel shovel

Screened yes Size 1/4"

Photos —

Deposits (color & consistency) tan clay

Disturbance (plot & describe) rodents, roots, path

Remains Recovered: (Scatter gram on back with legend)

- Lithic Tools —
- Lithic Debris —
- Ceramics —
- Bone bone fragments + 1 tooth (mapped)
- Shell —
- Other —

Features (ref. & plot.) —


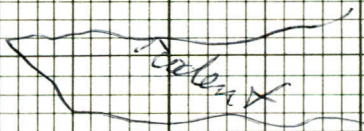
Remarks: → Tooth protruding from east wall, and is present in silty deposit. It is in the part of the unit affected by the pathway, which can explain its presence in this level. (or by rodent disturbance)

Bf = bone fragment

SW

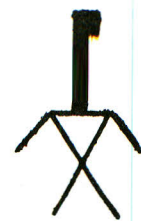
NE

SECTION 143



SE

NW



CHURCHILL DIVERSION ARCHAEOLOGICAL PROJECT

Unit Summary Record

Site No. Lovstrum Site Unit No. Ex. 8-250N 1W Levels Excavated 4

Depth from Surface 0-40 cm BS Depth from Datum _____

Excavator(s) Kate, Brenda Date May 23-24, 1985

Excavation Method(s) trowel, shovel shave

Summary Deposits (vertical profile on back) _____

Summary of Disturbance Roots, rodents and part of the unit fell under a pathway which pushed one corner (SE) down. Max also influenced the straightness of the walls f. dig.

Summary of Recoveries: Bone fragments, teeth - probably from the maxilla, lithic debris, blank + printed pottery shards

Photo (Ref.) None

Feature (Ref.) None

Remarks: We did find pottery in the first and third level... There was no evidence of cultivation to interfere with its location. Fair amount of Bison bone