UNIT SUMMARY

ite Graham Borden Di Me- 30 Unit No. 16 Location 552 S/748 W

Levels Excavated 8 Depth of Levels 0 - 40 (dbs)/dbd Trench ——

Date June 14 - 22/06 Excavator(s) Denise Ens, Jessica McKenzie

Excavation Methods check/list levels ☑ shovel shave L7 - L8

☑ trowel L1 - L6 ☑ dry screen screen size 1/8"

☐ water screen screen size other describe

Description of matrix humus, A1, A, light lens, E

Description of disturbance roots, rodent

Tools/ceramics

Features list /describe

Photos levels & wall profiles

Radiocarbon samples list

Remarks

WALL PROFILE circle one NORTH EAST (SOUTH) WEST Page 2/____

Site Graham site Borden DiMe-30 Unit 16 Location 552S/748W

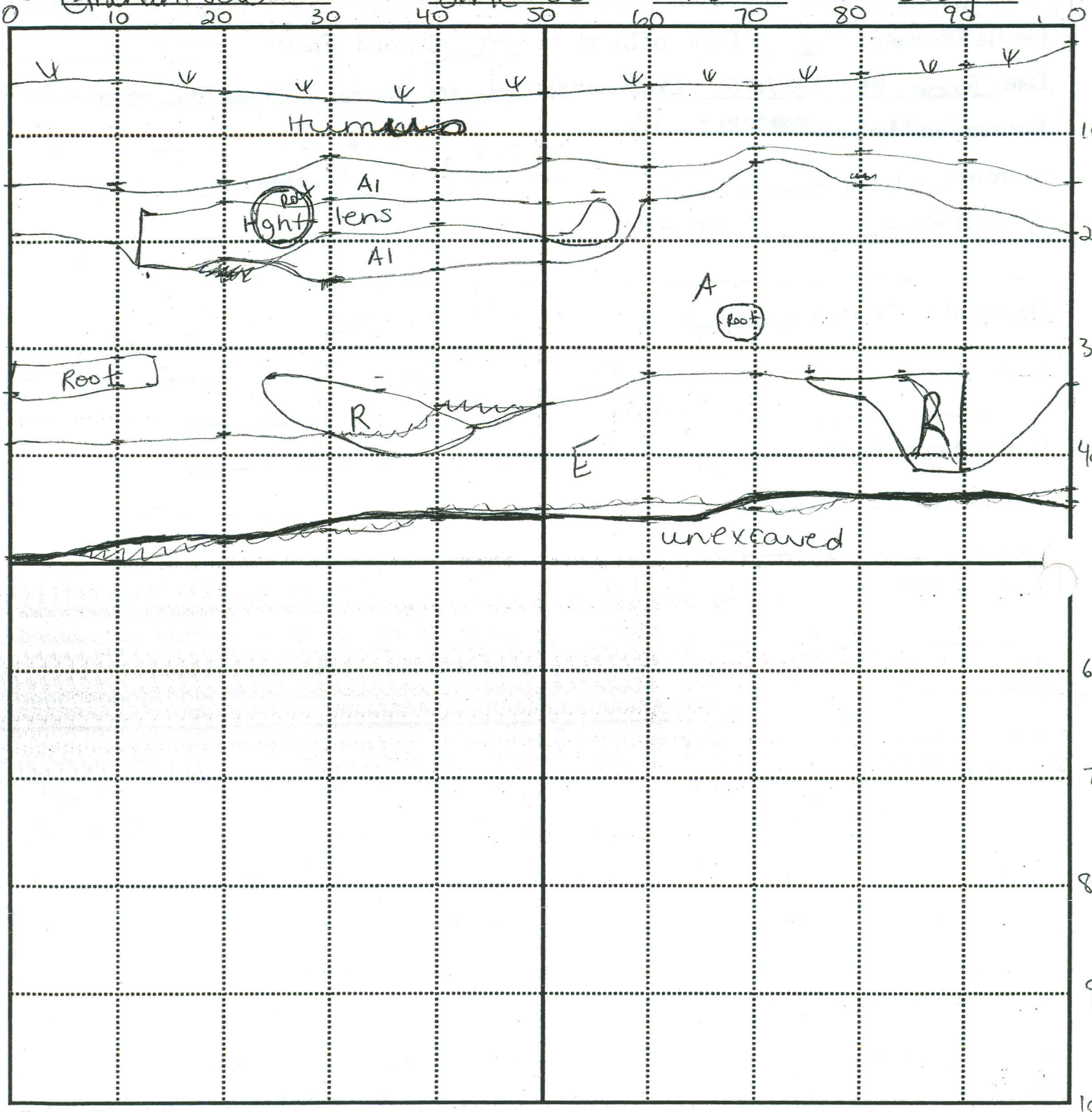

Legend

humus | A | A1 A2 | A/B | E B | B2 | R rodent

B/C | C | C2 | paleosol | other ____ | other ____ | other ____ | root

Drawn by Erin Pleet

LEVEL SUMMARY

Site Graham Borden Di Me-30 Unit No. 16 Location 5525/748W

Level No. 1 & 2 Level Depth 0-10 cm/dbs/dbd Date June 15/06

Excavator(s) Denise Ens, Jessica McKenzie

Depth Below Datum/Surface circle one

	Start of level		End of level	
NW	0	to	10	cm
NE	0	to	10	cm
SW	0	to	10	cm
SE	0	to	10	cm

Excavation Methods check all that apply

shovel shave ☐ trowel ☑
dry screen ☑ screen size 1/8"
water screen ☐ screen size
other

Matrix soil type and colour

Disturbance circle all that apply small root large root rodent insect water other

Artifacts list & describe identifiable bone

stone tools

bitage

ceramic

historic

FBR

other BFS, BBFS

Features feature number(s) feature form completed? Yes / No

contents function

comments

Radiocarbon Samples radiocarbon number(s)

artifact number(s)

artifact description and context

Remarks

Photos

FLOOR PLAN

Site Graham Borden DiMe-30 Unit 16 Level 1-2 Date June 15/06



Legend id bone_____ stone tools_____ ceramic_____ debitage_____

historic_____ FBR_____ root_____ bioturbation_____

soil stain(describe)_____ feature(s)_____

other(s)_____

Remarks_____

Drawn by_____

LEVEL SUMMARY

Site Graham Borden DiMc-30 Unit No. 16 Location 552S/748W

Level No. 3 Level Depth 15 cm dbs/dbd Date June 19/2006

Excavator(s) Denise Ens, Jessica McKenzie

Depth Below Datum/Surface circle one

	Start of level		End of level	
NW	10	to		cm
NE	10	to		cm
SW	10	to	17	cm
SE	10	to		cm

Excavation Methods check all that apply

shovel shave ☐ trowel ☑

dry screen ☐ screen size 1/8"

water screen ☐ screen size

other

Matrix soil type and colour 10 YR 2/1 black (dark A)

Disturbance circle all that apply small root large root rodent insect water other

Artifacts list & describe identifiable bone

stone tools

bitage

ceramic

historic

FBR

other

Features feature number(s) feature form completed? Yes / No

contents function

comments

Radiocarbon Samples radiocarbon number(s)

artifact number(s)

artifact description and context

Remarks

Photos

FLOOR PLAN

Site Graham Borden DiMe-30 Unit 16 Level 3 Date June 19, 2006

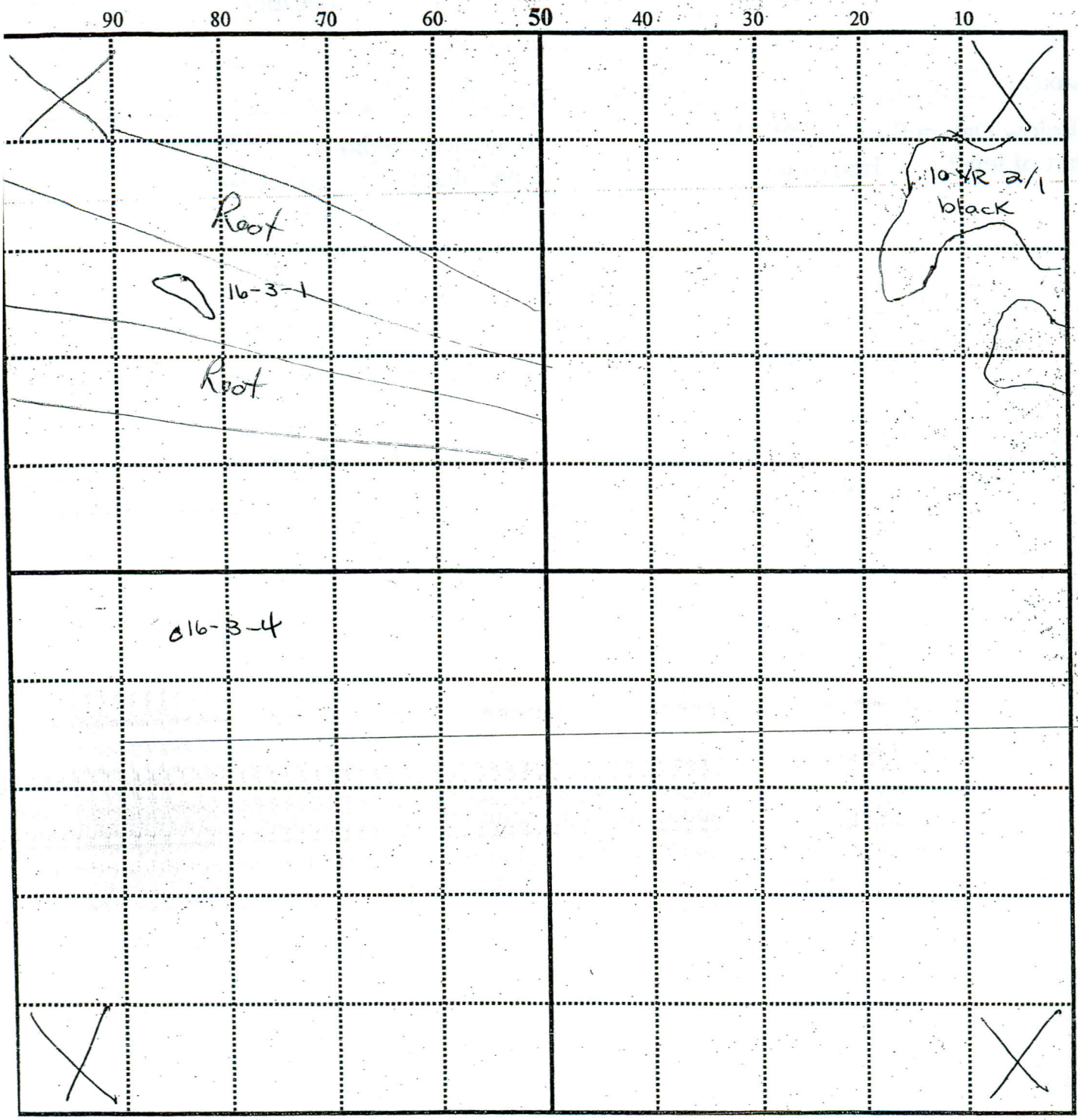

Legend id bone_____ stone tools_____ ceramic_____ debitage_____

historic_____ FBR_____ root_____ bioturbation_____

soil stain(describe)_____ feature(s)_____

other(s)_____

Remarks_____

Drawn by_____

LEVEL SUMMARY

Site Graham Borden Di Me-30 Unit No. 16 Location 552s/748w

Level No. 4 Level Depth 15-20 cm dbs/dbd Date June 19/06

Excavator(s) Denise Ens, Jessica McKenzie

Depth Below Datum/Surface circle one

	Start of level		End of level	
NW	15	to	20	cm
NE	15	to	20	cm
SW	15	to	20	cm
SE	15	to	20	cm

Excavation Methods check all that apply

shovel shave ☐ trowel ☑

dry screen ☑ screen size 1/8"

water screen ☐ screen size

other

Matrix soil type and colour 10YR 2/2 very dark brown, 10YR 3/3 dark brown (A)

Disturbance circle all that apply (small root) (large root) rodent insect water other

Artifacts list & describe identifiable bone humeri 3, sesamoids

stone tools

bitage

ceramic

historic

FBR

other

Features feature number(s) feature form completed? Yes / No

contents function

comments

Radiocarbon Samples radiocarbon number(s)

artifact number(s)

artifact description and context

Remarks

Photos

FLOOR PLAN

Site Graham Borden Di Me-30 Unit 16 Level 4 (15-20 cm) Date June 19/06

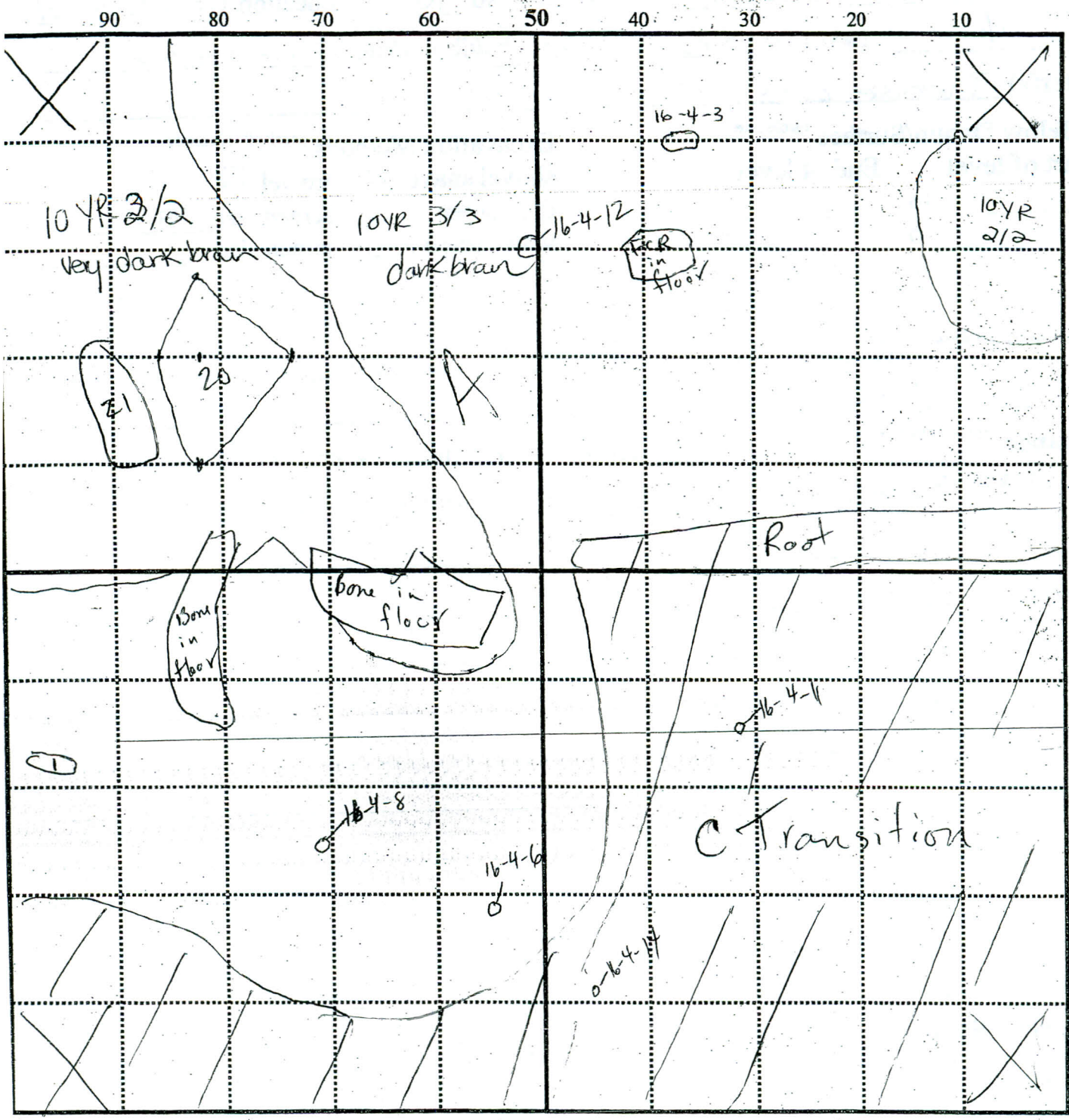

Legend id bone_____ stone tools_____ ceramic_____ debitage_____

historic_____ FBR_____ root_____ bioturbation_____

soil stain(describe)_____ feature(s)_____

other(s)_____

Remarks_____

Drawn by_____

LEVEL SUMMARY

Site Graham Borden DiMe-30 Unit No. 16 Location 552 S/748 W

Level No. 5 Level Depth 20-25 cm (dbs)/dbd Date June 20 / 06

Excavator(s) _____

Depth Below Datum/Surface circle one

	Start of level		End of level	
NW	20	to	_____	cm
NE	21	to	_____	cm
SW	20	to	_____	cm
SE	20	to	_____	cm

Excavation Methods check all that apply

shovel shave ☐ trowel ☑

dry screen ☑ screen size 1/8"

water screen ☐ screen size _____

other _____

Matrix soil type and colour A - Si Hy sand 10YR 2/2 very dark brown

C - S sand 10YR 5/3 brown

Disturbance circle all that apply small root large root rodent insect water other _____

Artifacts list & describe identifiable bone _____

stone tools _____

bitage _____

ceramic _____

historic _____

FBR _____

other _____

Features feature number(s) _____ feature form completed? Yes / No

contents _____ function _____

comments _____

Radiocarbon Samples radiocarbon number(s) _____

artifact number(s) _____

artifact description and context _____

Remarks _____

Photos _____

FLOOR PLAN

Site_____ Borden_____ Unit_____ Level_____ Date_____

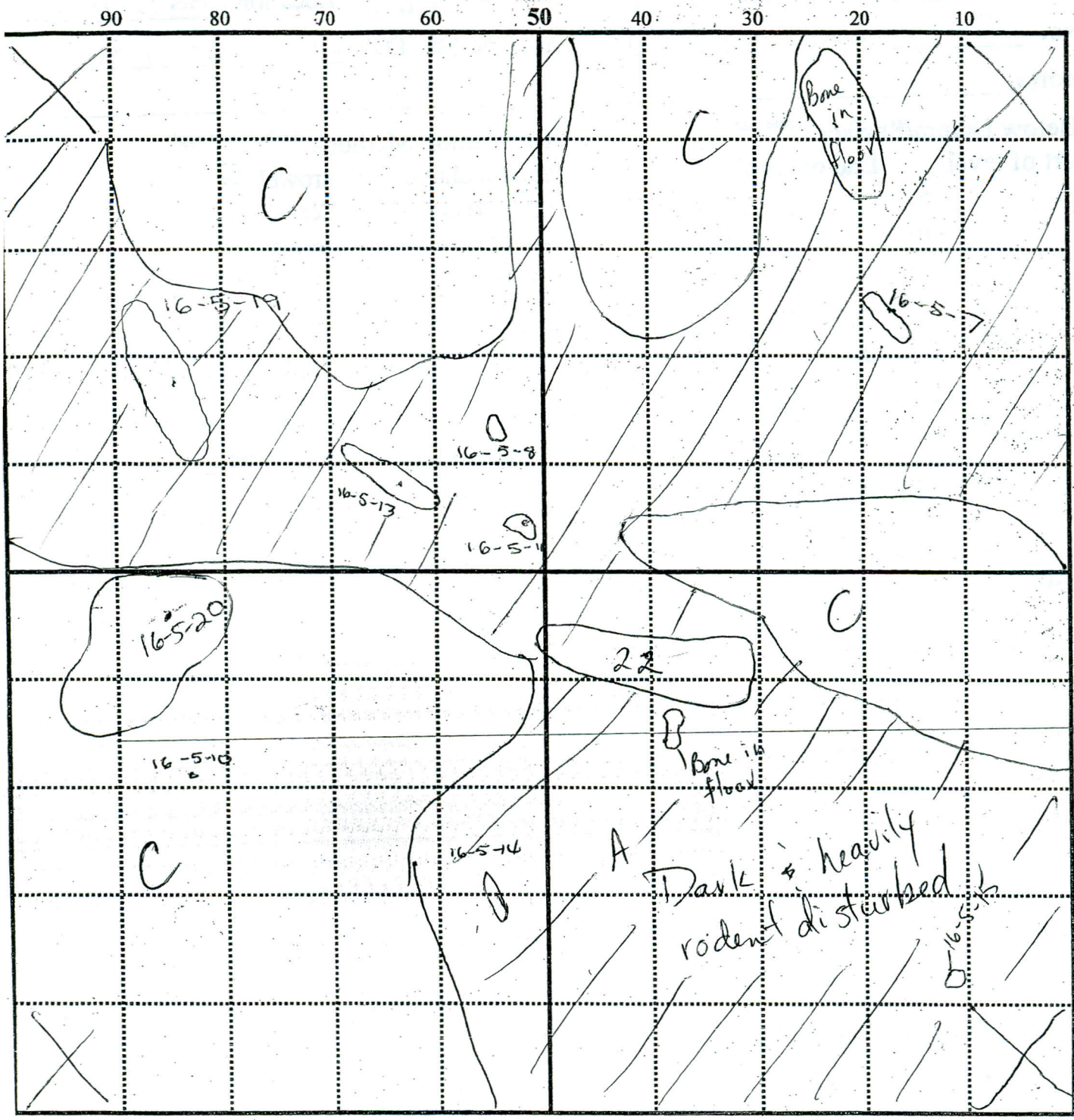

Legend id bone_____ stone tools_____ ceramic_____ debitage_____

historic_____ FBR_____ root_____ bioturbation_____

soil stain(describe)_____ feature(s)_____

other(s)_____

Remarks_____

Drawn by_____

LEVEL SUMMARY

Site Graham Borden DiMe-30 Unit No. 16 Location 552s/748e

Level No. 6 Level Depth 25-30 cm dbs/dbd Date June 22/06

Excavator(s) Jessica McKenzie

Depth Below Datum/Surface circle one

	Start of level		End of level	
NW		to		cm
NE		to		cm
SW		to		cm
SE		to		cm

Excavation Methods check all that apply

shovel shave ☐ trowel ☒

dry screen ☐ screen size

water screen ☐ screen size

other

Matrix soil type and colour Sand 10YR 6/3 Pale Brown

Disturbance circle all that apply small root large root rodent insect water other

Artifacts list & describe identifiable bone

stone tools

bitage

ceramic

historic

FBR

other

Features feature number(s) feature form completed? Yes / No

contents function

comments

Radiocarbon Samples radiocarbon number(s)

artifact number(s)

artifact description and context

Remarks

Photos

FLOOR PLAN

Site Graham Borden DiMe-30 Unit 16 Level 6 Date June 22/06

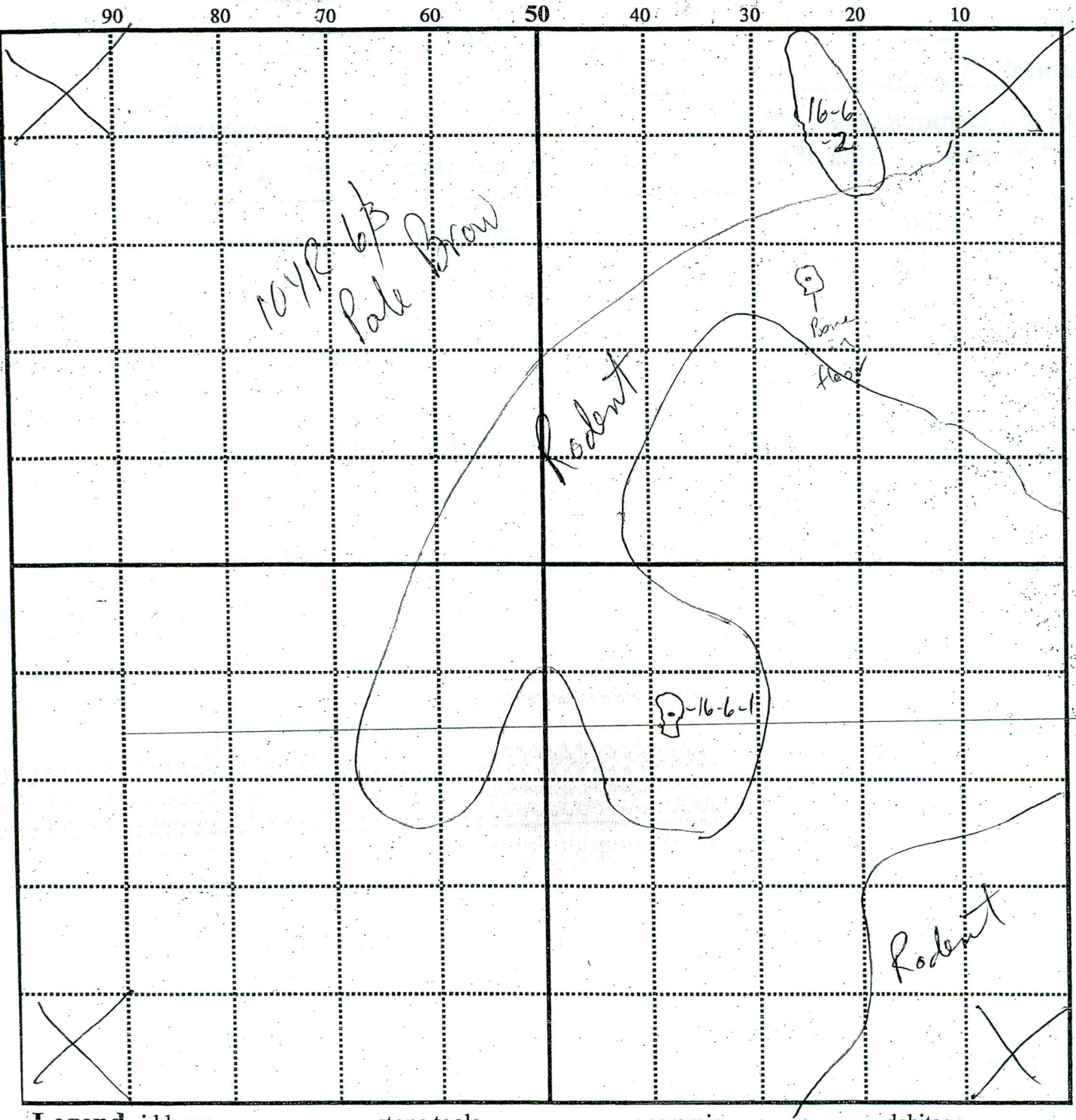

Legend id bone_____ stone tools_____ ceramic_____ debitage_____

historic_____ FBR_____ root_____ bioturbation_____

soil stain(describe)_____ feature(s)_____

other(s)_____

Remarks_____

Drawn by_____

LEVEL SUMMARY

Site Grahame DiMe-30 Borden DiMe-3 Unit No. 16 Location 5525/7484

Level No. 7 to 8 Level Depth 30-40 cm dbs/dbd Date June 22/06

Excavator(s) _____

Depth Below Datum/Surface circle one

	Start of level		End of level	
NW	_____	to	_____	cm
NE	_____	to	_____	cm
SW	_____	to	_____	cm
SE	_____	to	_____	cm

Excavation Methods check all that apply

shovel shave ☑ trowel ☐

dry screen ☐ screen size _____

water screen ☐ screen size _____

other _____

Matrix soil type and colour C(B) Sand 10YR 6/3

Disturbance circle all that apply small root large root rodent insect water other _____

Artifacts list & describe identifiable bone _____

stone tools _____

bitage _____

ceramic _____

historic _____

FBR _____

other _____

Features feature number(s) _____ feature form completed? Yes / No

contents _____ function _____

comments _____

Radiocarbon Samples radiocarbon number(s) _____

artifact number(s) _____

artifact description and context _____

Remarks _____

Photos _____

FLOOR PLAN

Site Graham Borden DjMe-30 Unit 16 Level 7 Date Jan 27

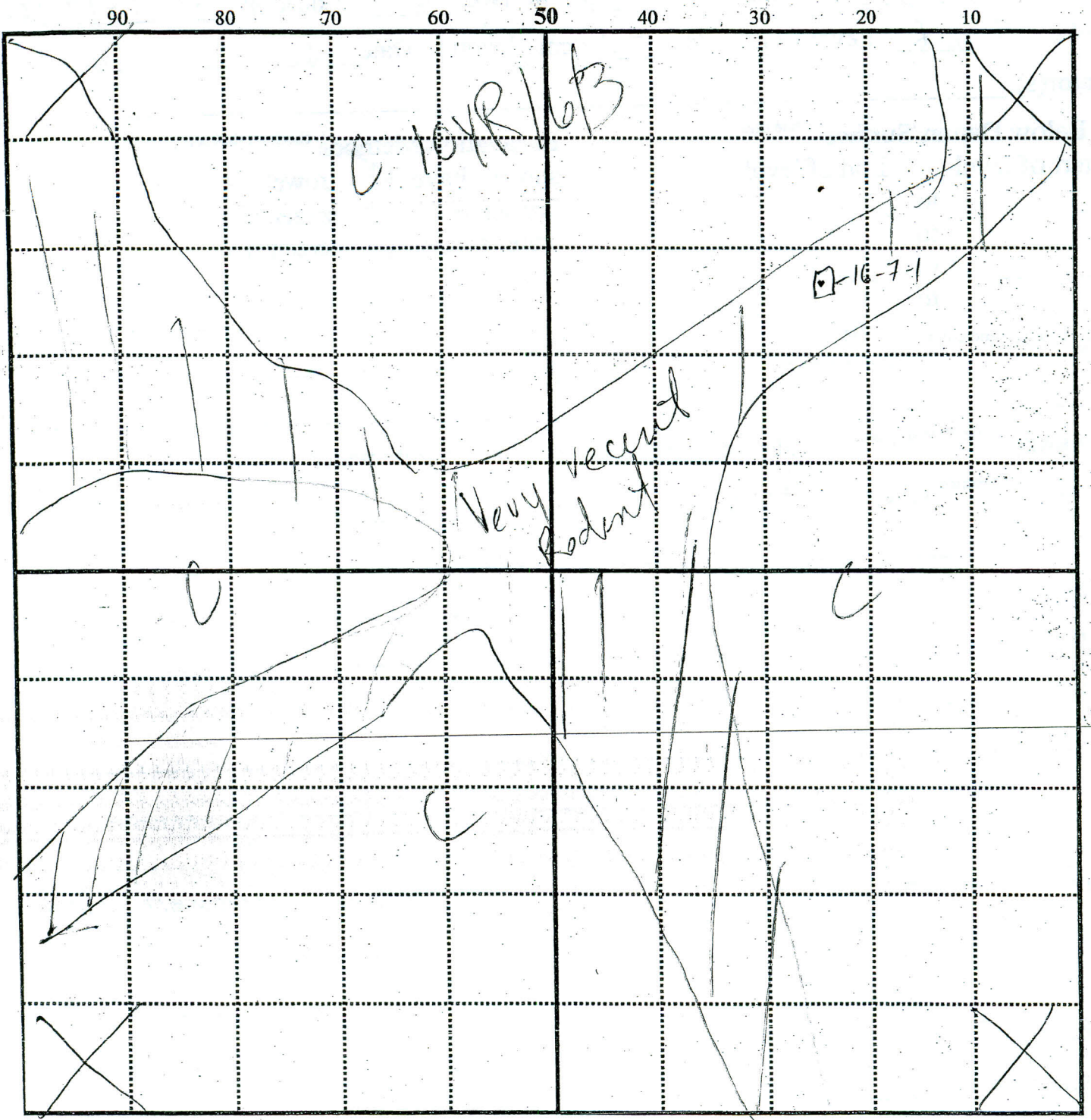

Legend id bone_____ stone tools_____ ceramic_____ debitage_____

historic_____ FBR_____ root_____ bioturbation_____

soil stain(describe)_____ feature(s)_____

other(s)_____

Remarks_____

Drawn by_____