

UNIT SUMMARY

Site Crepeele Borden Dime 29 Unit No. 52 Location 533s/674w

Levels Excavated 1-8 Depth of Levels 0-40 dbs/dbd Trench 40-50 (SE only)

Date July 3/08 Excavator(s) A.L / B.F. Tatpit 50-85 (Auger SE only)

Excavation Methods ^{check/list levels} shovel shave _____

trowel _____ dry screen _____ screen size 1/8"

water screen _____ screen size _____ other ^{describe} _____

Description of matrix organic, black, dark grey, loamy sand
Aeolian sand, Iron oxides

Description of disturbance decaying roots

Tools/ceramics - no ceramics

- 2 thumb scrapers (KRF)

- 1 utilized flake (Heat treated SRC)

Features ^{list/describe} - possible pit on south East wall

Photos ^{levels & wall profiles} - on Bill's Camera


Radiocarbon samples ^{list} possibly using tooth or carpal

Remarks - contained clusters of RER + tooth/skull frags
- possible pit on SE wall close to unit
where skull was located
















5 photos of ~~east~~ ^{South} wall on Bills Camera

WALL PROFILE ^{circle one} NORTH EAST SOUTH WEST

Site _____ Borden _____ Unit _____ Location _____



Legend

-  humus
-  A
-  A2
-  A/B
-  B
-  B2
-  rodent
-  B/C
-  C
-  C2
-  paleosol
-  other
-  other
-  other
-  root

Drawn by _____

LEVEL SUMMARY

Site Crepeele Borden DIME 29 Unit No. 52 Location 533s/675w

Level No. 3 Level Depth 10-15 cm dbs/dbd Date June 27th

Excavator(s) A.L./B.F

Depth Below Datum/Surface ^{circle one}

	Start of level	to	End of level	cm
NW	<u>10</u>		<u>15</u>	
NE	<u>10</u>		<u>15</u>	
SW	<u>10</u>		<u>15</u>	
SE	<u>10</u>		<u>15</u>	

Excavation Methods ^{check all that apply}

shovel shave trowel
dry screen screen size 1/8"
water screen screen size _____
other _____

Matrix ^{soil type and colour} organic/black

Disturbance ^{circle all that apply} small root large root rodent insect water other nil

Artifacts ^{list & describe} identifiable bone nil

stone tools nil

debitage nil

ceramic nil

historic nil

FBR nil

other _____

Features feature number(s) nil feature form completed? Yes / No

contents _____ function _____

comments _____

Radiocarbon Samples radiocarbon number(s) nil

artifact number(s) _____

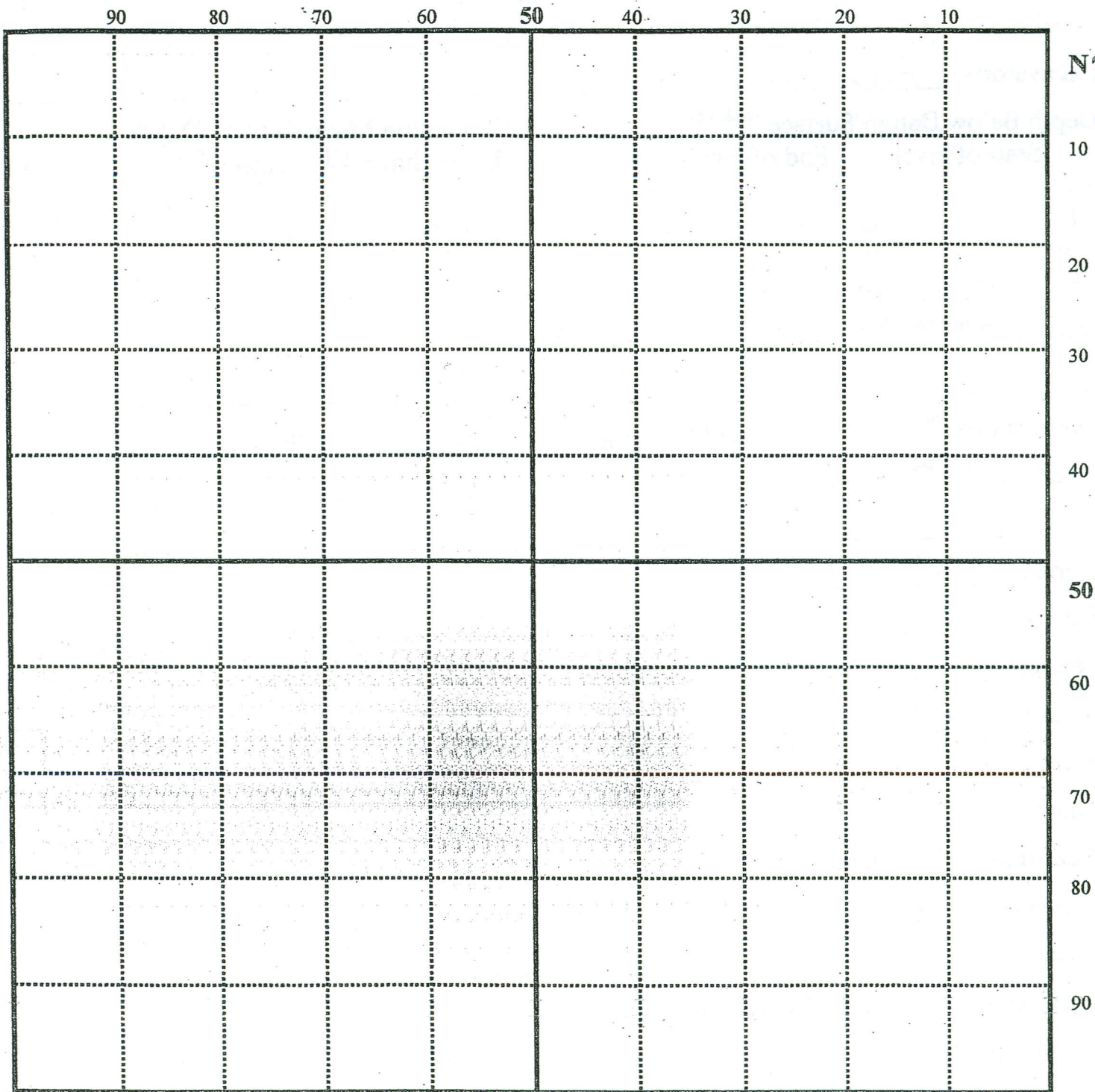
artifact description and context _____

Remarks _____

Photos nil

FLOOR PLAN

Site _____ Borden _____ Unit _____ Level _____ Date _____



Legend id bone _____ stone tools _____ ceramic _____ debitage _____

historic _____ FBR _____ root _____ bioturbation _____

soil stain(describe) _____ feature(s) _____

other(s) _____

Remarks _____

Drawn by _____

LEVEL SUMMARY

Site Crepeele Borden Dime 29 Unit No. 52 Location (5335/675w)

Level No. 4 Level Depth 15-20 cm dbs/dbd Date June 27/08

Excavator(s) A.L./B.F.

Depth Below Datum/Surface ^{circle one}

	Start of level	to	End of level	cm
NW	<u>15</u>		<u>20</u>	
NE	<u>15</u>		<u>20</u>	
SW	<u>15</u>		<u>20</u>	
SE	<u>15</u>		<u>20</u>	

Excavation Methods ^{check all that apply}

shovel shave trowel
 dry screen screen size 1/8"
 water screen screen size _____
 other _____

Matrix ^{soil type and colour}

~~grey~~ / dark grey loam

Disturbance ^{circle all that apply}

small root large root rodent insect water other nil

Artifacts ^{list & describe}

identifiable bone proximal sesamoid (62-4-4)

stone tools nil

debitage nil

ceramic nil

historic nil

FBR nil

other _____

Features feature number(s) nil feature form completed? Yes / No

contents _____ function _____

comments _____

Radiocarbon Samples radiocarbon number(s) nil

artifact number(s) _____

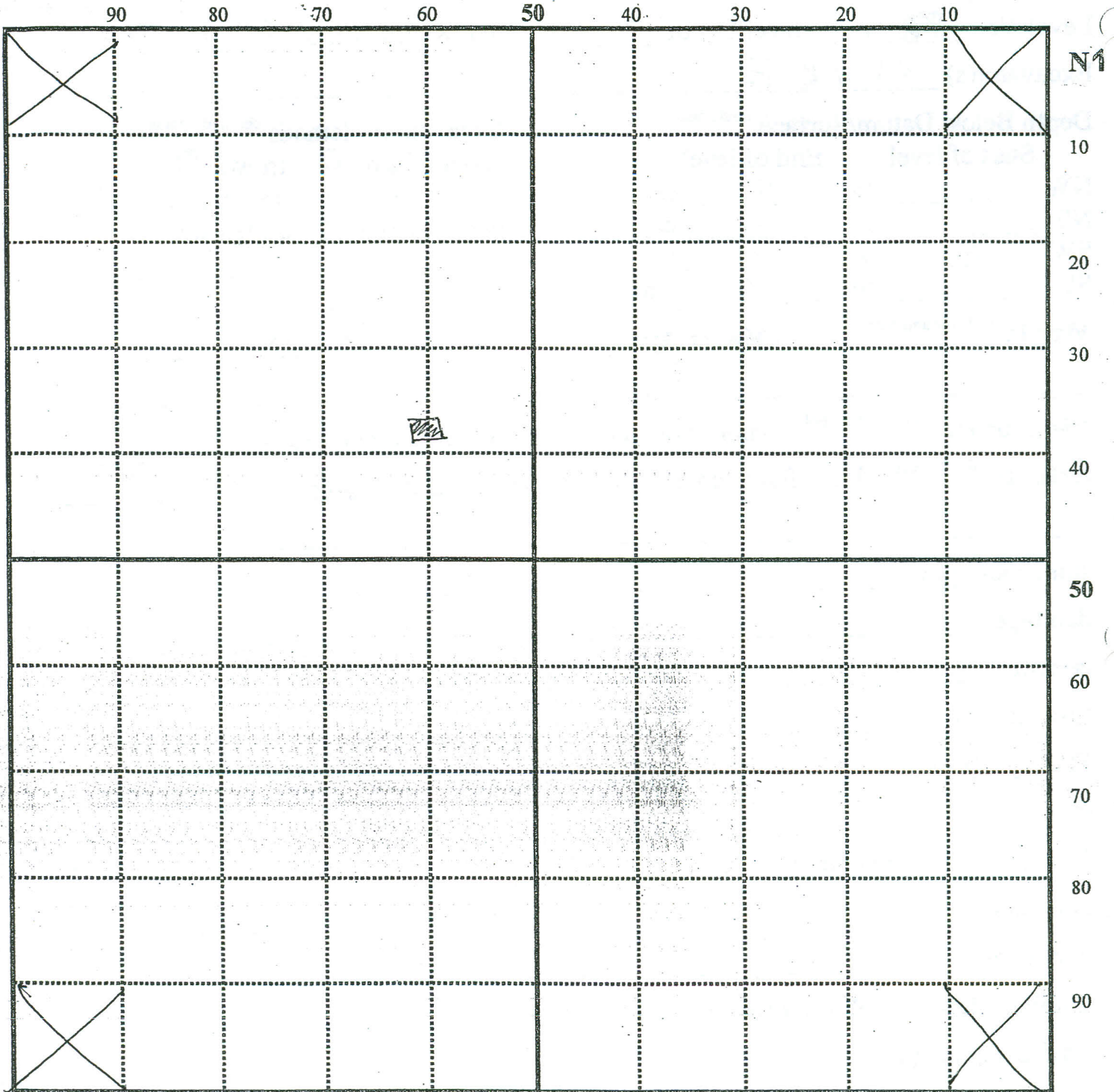
artifact description and context _____


Remarks _____

Photos nil

FLOOR PLAN

Site Crapee Borden Dime 29 Unit 52 Level 4 Date June 27/08



Legend id bone  stone tools _____ ceramic _____ debitage _____
historic _____ FBR _____ root _____ bioturbation _____
soil stain(describe) _____ feature(s) _____
other(s) _____

Remarks _____

Drawn by A.L

LEVEL SUMMARY

Site Capelee Borden DiMe29 Unit No. 52 Location 5335/675W

Level No. 35 Level Depth 20-25 cm dbs/dbd Date July 2nd 68

Excavator(s) A.L.

Depth Below Datum/Surface ^{circle one}

	Start of level		End of level	
NW	<u>20</u>	to	<u>25</u>	cm
NE	<u>20</u>	to	<u>25</u>	cm
SW	<u>20</u>	to	<u>25</u>	cm
SE	<u>20</u>	to	<u>25</u>	cm

Excavation Methods ^{check all that apply}

shovel shave trowel
dry screen screen size 1/8"
water screen screen size _____
other _____

Matrix ^{soil type and colour} loamy sand

Disturbance ^{circle all that apply} small root large root rodent insect water other N/A

Artifacts ^{list & describe} identifiable bone Carpal (52-5-1), Max teeth cluster (52-5-9)

stone tools K.R.F endscraper (52-5-6)

debitage cathead chert flake (52-5-7)

ceramic nil

historic nil

FBR nil

other nil

Features feature number(s) nil feature form completed? Yes / No

contents _____ function _____

comments _____

Radiocarbon Samples radiocarbon number(s) nil

artifact number(s) _____

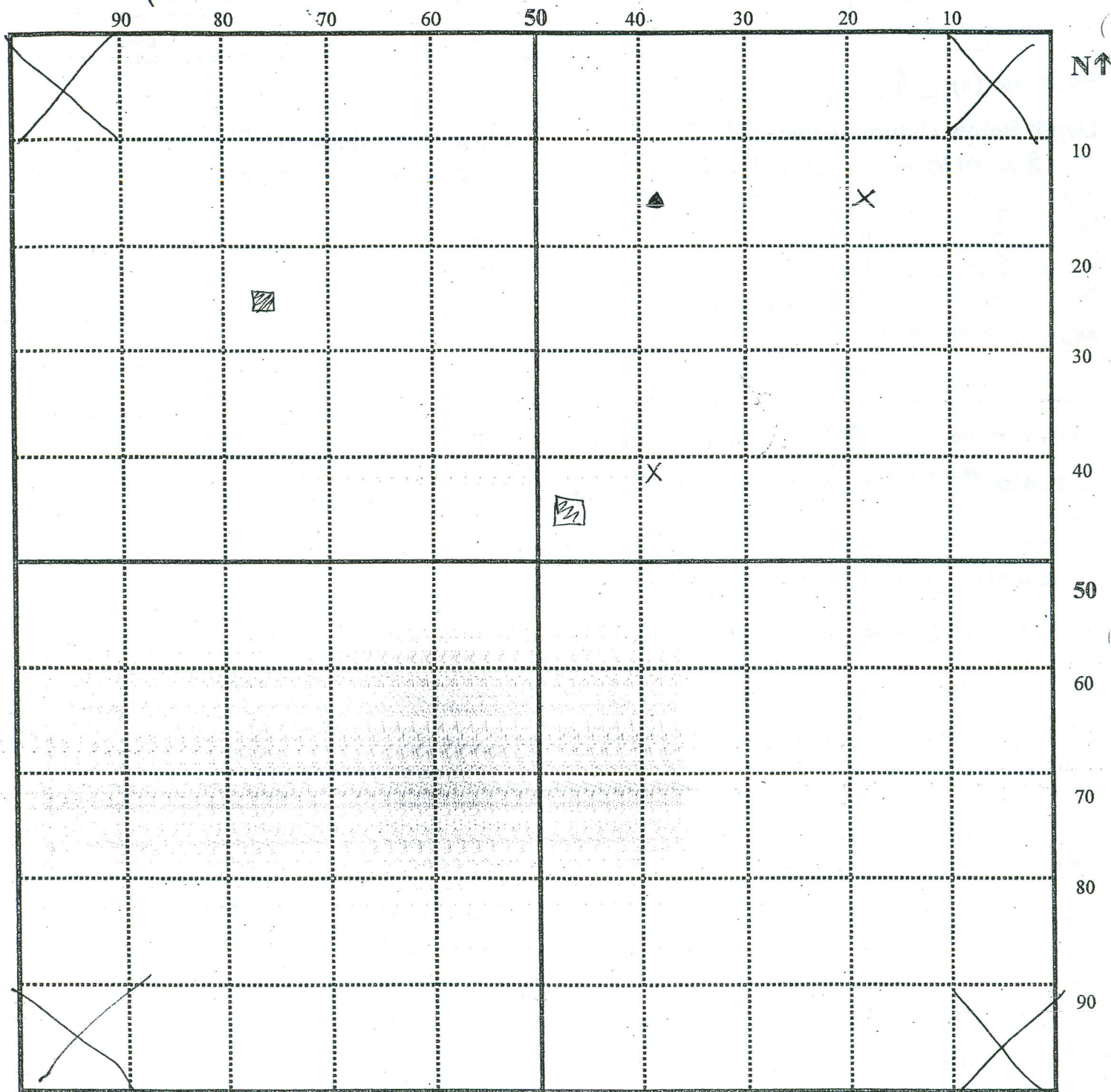
artifact description and context _____

Remarks _____

Photos Bills Camera

FLOOR PLAN

Site Capelee Borden D. Me29 Unit 52 Level 5 Date July 2/08



Legend id bone stone tools ceramic debitage

historic _____ FBR _____ root _____ bioturbation _____

soil stain(describe) _____ feature(s) _____

other(s) _____

Remarks _____

Drawn by _____

LEVEL SUMMARY

Site Crepelle Borden DIME 29 Unit No. 52 Location 5335/675w

Level No. 6 Level Depth 25-30 cm dbs/dbd Date July 2/08

Excavator(s) A.L.

Depth Below Datum/Surface		circle one	
Start of level	End of level		
NW <u>25</u>	to <u>30</u>	cm	
NE <u>25</u>	to <u>30</u>	cm	
SW <u>25</u>	to <u>30</u>	cm	
SE <u>25</u>	to <u>30</u>	cm	

Excavation Methods check all that apply

shovel shave trowel
 dry screen screen size 1/8"
 water screen screen size _____
 other _____

Matrix soil type and colour loamy sand

Disturbance circle all that apply small root large root rodent insect water other nil

Artifacts list & describe identifiable bone Tooth/Enamel cluster (52-6-8),
Mandibular tooth (52-6-10), Skull frags (52-6-
stone tools Utilized flake (52-6-3).

debitage nil

ceramic nil

historic nil

FBR (52-6-7), (52-6-9)

other Limestone 52-6-11

Features feature number(s) nil feature form completed? Yes / No

contents _____ function _____

comments _____

Radiocarbon Samples radiocarbon number(s) nil

artifact number(s) _____

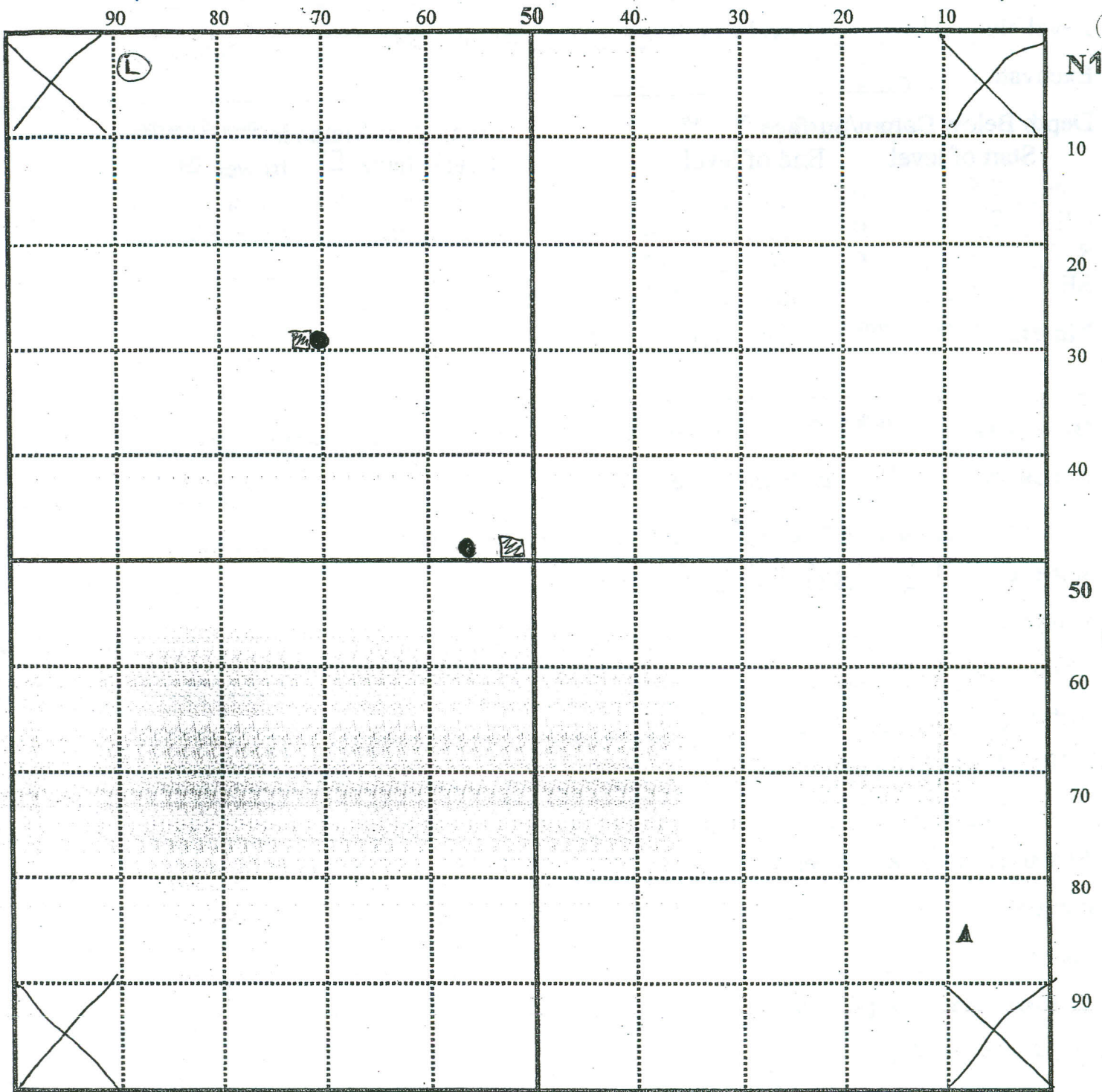
artifact description and context _____

Remarks _____

Photos Bill's Camera

FLOOR PLAN

Site Capelee Borden Dimer 29 Unit 52 Level 6 Date July 2/08



Legend id bone stone tools ceramic debitage historic FBR root bioturbation

soil stain(describe) _____ feature(s) _____

other(s) lime stone = (L)

Remarks _____

Drawn by A.L.

LEVEL SUMMARY

Site Capelee Borden DIME29 Unit No. 52 Location 5335/675W

Level No. 7 Level Depth 30-35 cm dbs/dbd Date July 3rd/08

Excavator(s) A.L.

Depth Below Datum/Surface ^{circle one}

	Start of level		End of level	
NW	<u>30</u>	to	<u>35</u>	cm
NE	<u>30</u>	to	<u>35</u>	cm
SW	<u>30</u>	to	<u>35</u>	cm
SE	<u>30</u>	to	<u>35</u>	cm

Excavation Methods ^{check all that apply}

shovel shave trowel
dry screen screen size 1/8"
water screen screen size _____
other _____

Matrix ^{soil type and colour} loamy sand
aeolian sand

Disturbance ^{circle all that apply} small root large root rodent insect water other nil

Artifacts ^{list & describe} identifiable bone carpal? (52-7-5)

stone tools knife river flint scraper

debitage nil

ceramic nil

historic nil

FBR nil

other nil

Features feature number(s) nil feature form completed? Yes/No

contents _____ function _____

comments _____

Radiocarbon Samples radiocarbon number(s) nil

artifact number(s) _____

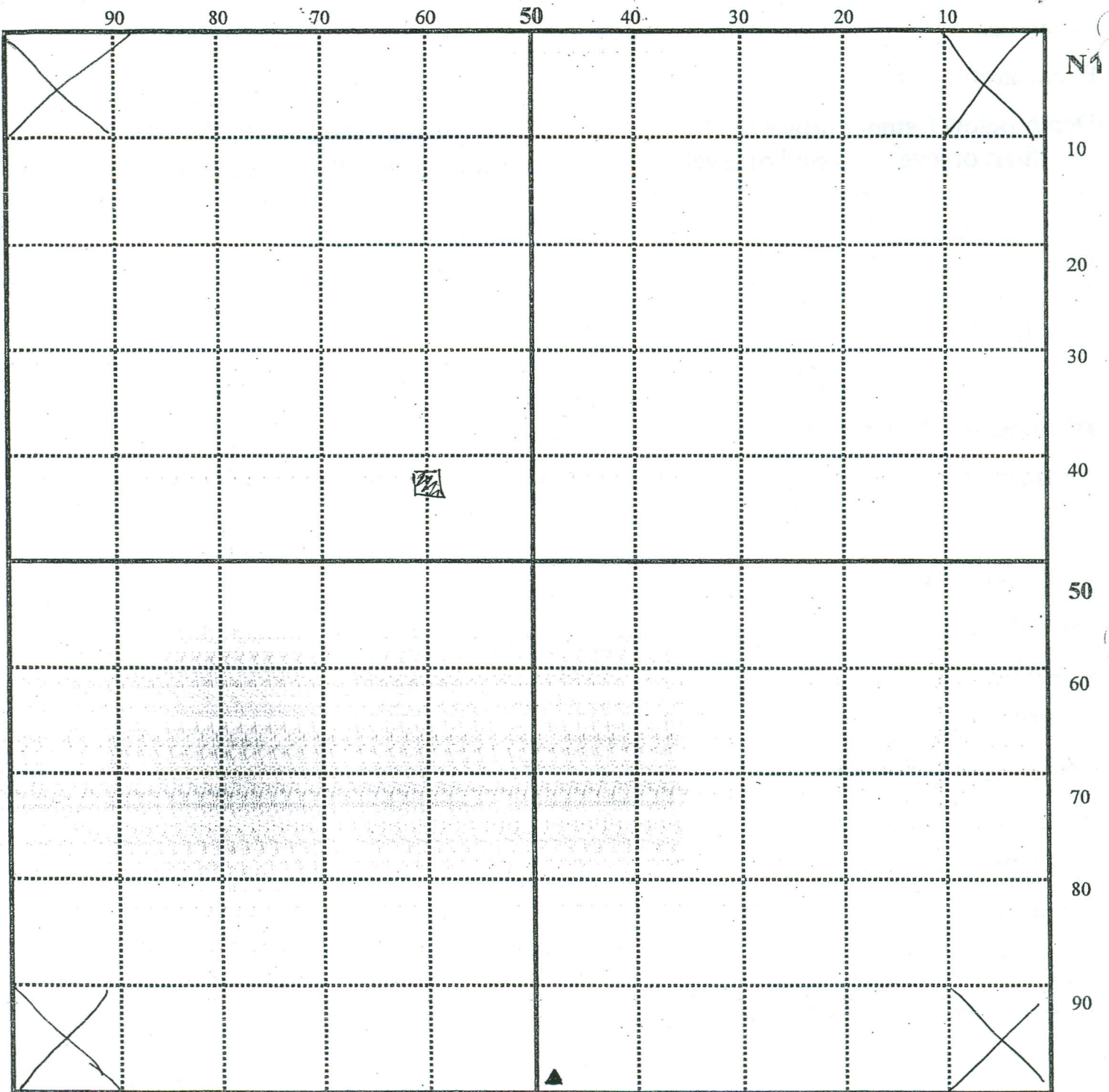
artifact description and context _____


Remarks _____

Photos nil

FLOOR PLAN

Site _____ Borden _____ Unit _____ Level _____ Date _____



Legend id bone  stone tools  ceramic _____ debitage _____

historic _____ FBR _____ root _____ bioturbation _____

soil stain(describe) _____ feature(s) _____

other(s) _____

Remarks _____

Drawn by A.L.

LEVEL SUMMARY

Site Creepele Borden Dime 29 Unit No. 52 Location 5335/675w

Level No. 8 Level Depth 35-40 cm dbs/dbd Date July 3/08

Excavator(s) A.L.

Depth Below Datum/Surface		circle one	
Start of level	End of level		
NW <u>35</u>	to <u>40</u>	cm	
NE <u>35</u>	to <u>40</u>	cm	
SW <u>35</u>	to <u>40</u>	cm	
SE <u>35</u>	to <u>40</u>	cm	

Excavation Methods check all that apply

shovel shave trowel

dry screen screen size 1/8"

water screen screen size _____

other _____

Matrix soil type and colour redlean sand with iron oxides

Disturbance circle all that apply small root large root rodent insect water other nil

Artifacts list & describe identifiable bone nil

stone tools nil

debitage nil

ceramic nil

historic nil

FBR nil

other _____

Features feature number(s) possible pit for sc feature form completed? Yes / No

contents _____ function _____

comments _____

Radiocarbon Samples radiocarbon number(s) nil

artifact number(s) _____

artifact description and context _____


Remarks It appears on the South wall that in some point in time, a pit was created then backfilled.

Photos Bill's Camera

FLOOR PLAN

Site _____ Borden _____ Unit _____ Level _____ Date _____

90 80 70 60 50 40 30 20 10



Legend id bone _____ stone tools _____ ceramic _____ debitage _____
historic _____ FBR _____ root _____ bioturbation _____
soil stain(describe) _____ feature(s) _____
other(s) _____

Remarks _____

Drawn by _____