

UNIT SUMMARY

Site Grapee Borden D-Ne 19 Unit No. 51 Location 533S/674W

Levels Excavated 1-8 Depth of Levels 0-4 dbs/dbd Trench _____

Date June 26/08 Excavator(s) A.L. / B.N

Excavation Methods check/list levels shovel shave _____

trowel _____ dry screen _____ screen size 1/8

water screen _____ screen size _____ other describe _____

Description of matrix loam, loamy sand, drift sand,

iron oxides

* dark lens around level 6 - ^(x08) Brown skull + x051 points

Description of disturbance _____

Tools/ceramics 4- Asymmetric Knives 2- Preform

1 retouched + utilized flake, SRC core frag, possible scraper, decortification flakes

Features list/describe nil


Photos levels & wall profiles 36, 48, 53+54, 57, 58

Radiocarbon samples list Calcaneum (51-6-7)

Remarks X051 cultural level was present in

5-6 (20-35 cm dbd) containing clusters of FCR and lithic tools. SRC dominated the lithic varieties. Little bone present only tarsals and one maxillary tooth recovered. Dark lens was present in cultural loam.

Site _____ Borden _____ Unit _____ Location _____



Legend



humus



A



A2



A/B



B



B2



rodent



B/C



C



C2



paleosol



other



other



other



root

Drawn by _____

LEVEL SUMMARY

Site Crepeele Borden DiMe28 Unit No. 51 Location 533s/674w

Level No. 2 Level Depth 5-10cm cm (dbd) Date June 23rd/08

Excavator(s) A.L.

Depth Below Datum/Surface		circle one	
Start of level	End of level		
NW <u>5</u>	to <u>10</u>	cm	
NE <u>5</u>	to <u>10</u>	cm	
SW <u>5</u>	to <u>10</u>	cm	
SE <u>5</u>	to <u>10</u>	cm	

Excavation Methods check all that apply
shovel shave trowel
dry screen screen size 1/8"
water screen screen size _____
other _____

Matrix soil type and colour dark grey loam
Organic

Disturbance circle all that apply small root large root rodent insect water other _____

Artifacts list & describe identifiable bone nil

stone tools nil

debitage nil

ceramic nil

historic nil

FBR nil

other _____

Features feature number(s) nil feature form completed? Yes/No

contents nil function nil

comments nil

Radiocarbon Samples radiocarbon number(s) nil

artifact number(s) nil

artifact description and context nil

Remarks One bone frag was recovered in the NW quad.
FCR is in the East wall near the NE bulk.

Photos nil

FLOOR PLAN

Site Crepeele

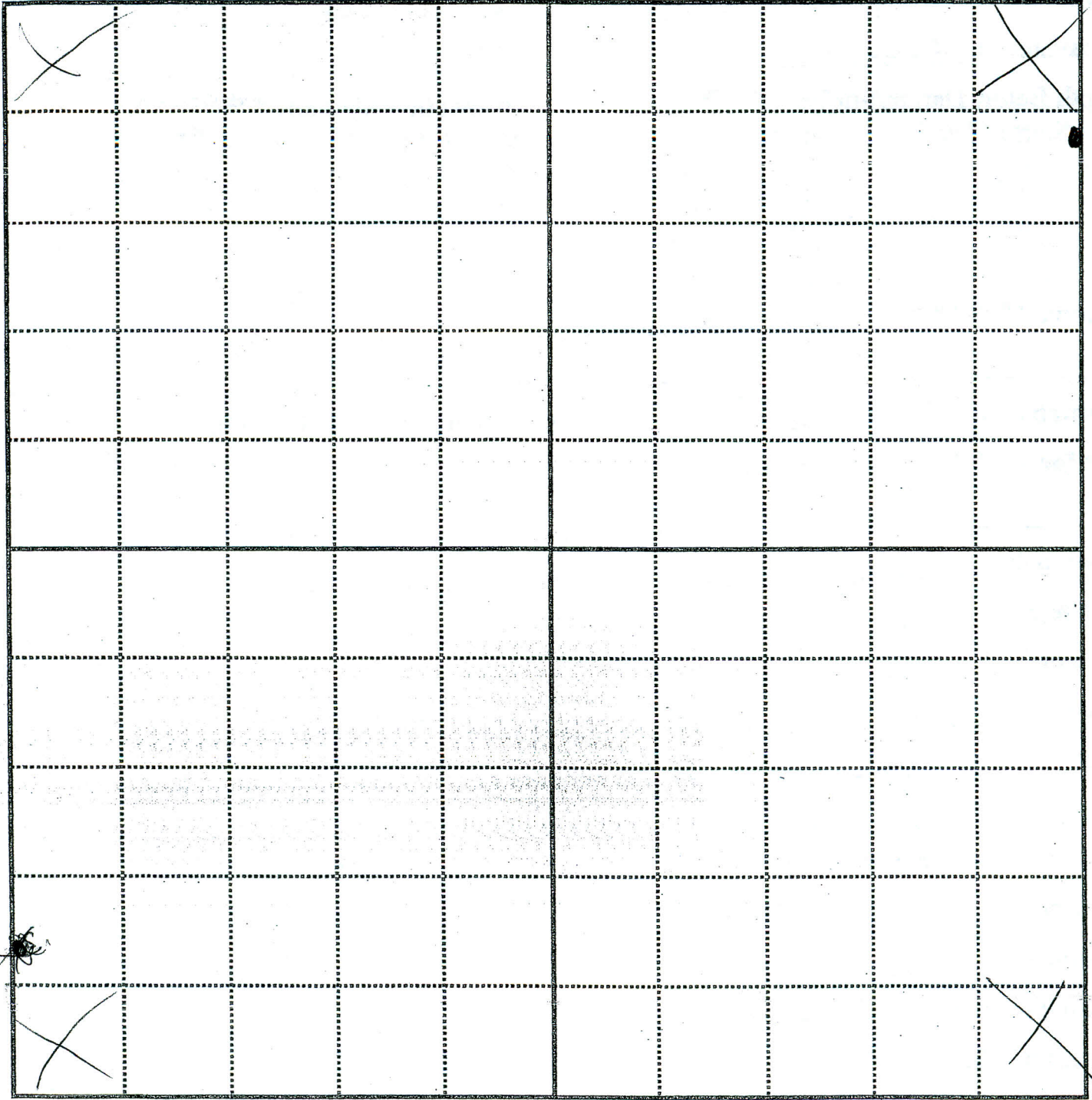
Borden DIME 29

Unit 51

Level 2

Date June 23

90 80 70 60 50 40 30 20 10



N ↑

Legend id bone _____ stone tools _____ ceramic _____ debitage _____

historic _____ FBR ● _____ root _____ bioturbation _____

soil stain(describe) _____ feature(s) _____

other(s) _____

Remarks _____

Drawn by A.L.

LEVEL SUMMARY

Site Creepele Borden DiMe 29 Unit No. 51 Location S33s/674w

Level No. 3 Level Depth 10-15 cm dbs/dbd Date June 23rd

Excavator(s) A.L.

Depth Below Datum/Surface ^{circle one}

	Start of level	to	End of level	cm
NW	<u>10</u>		<u>15</u>	
NE	<u>10</u>		<u>15</u>	
SW	<u>10</u>		<u>15</u>	
SE	<u>10</u>		<u>18</u>	

Excavation Methods ^{check all that apply}

shovel shave trowel
dry screen screen size 1/8"
water screen screen size _____
other _____

Matrix ^{soil type and colour} dark grey loam

Disturbance ^{circle all that apply} small root large root rodent insect water other nil

Artifacts ^{list & describe} identifiable bone nil

stone tools nil

debitage - several flakes mostly SRC

ceramic nil

historic nil

FBR nil

other nil

Features feature number(s) nil feature form completed? Yes / No

contents _____ function _____

comments _____

Radiocarbon Samples radiocarbon number(s) _____

artifact number(s) _____

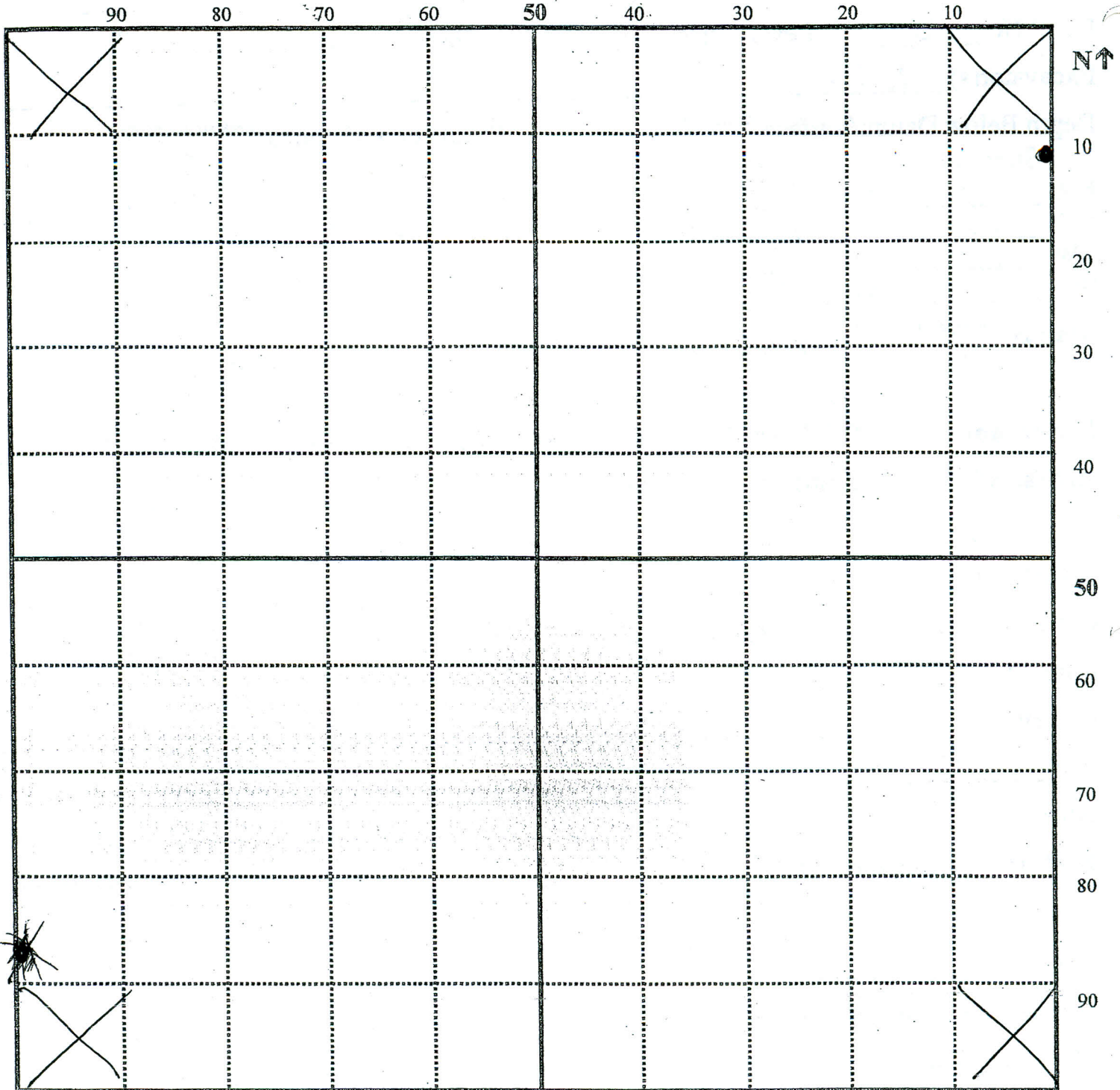
artifact description and context _____

Remarks This level contained a small amount of lithic flakes, mostly SRC.

Photos nil

FLOOR PLAN

Site _____ Borden _____ Unit _____ Level _____ Date _____



Legend id bone _____ stone tools _____ ceramic _____ debitage _____

historic _____ FBR _____ ● - in wall root _____ bioturbation _____

soil stain(describe) _____ feature(s) _____

other(s) _____

Remarks _____

Drawn by A.L.

LEVEL SUMMARY

Site Crepelle Borden DIME 29 Unit No. 51 Location 5335/674W

Level No. 5 Level Depth 15-20 cm dbs/dbd Date June 24/08

Excavator(s) A.L.

Depth Below Datum/Surface ^{circle one}

	Start of level	to	End of level	cm
NW	<u>15</u>		<u>20</u>	
NE	<u>15</u>		<u>20</u>	
SW	<u>15</u>		<u>20</u>	
SE	<u>15</u>		<u>20</u>	

Excavation Methods ^{check all that apply}

shovel shave trowel
dry screen screen size 1/8"
water screen screen size _____
other _____

Matrix ^{soil type and colour} grey sandy loam

Disturbance ^{circle all that apply} small root large root rodent insect water other nil

Artifacts ^{list & describe} identifiable bone nil

stone tools projectile point, possible scraper

debitage decoart flake

ceramic rim shed

historic nil

FBR nil

other nil

Features feature number(s) _____ feature form completed? Yes / No

contents _____ function _____

comments _____

Radiocarbon Samples radiocarbon number(s) _____

artifact number(s) _____

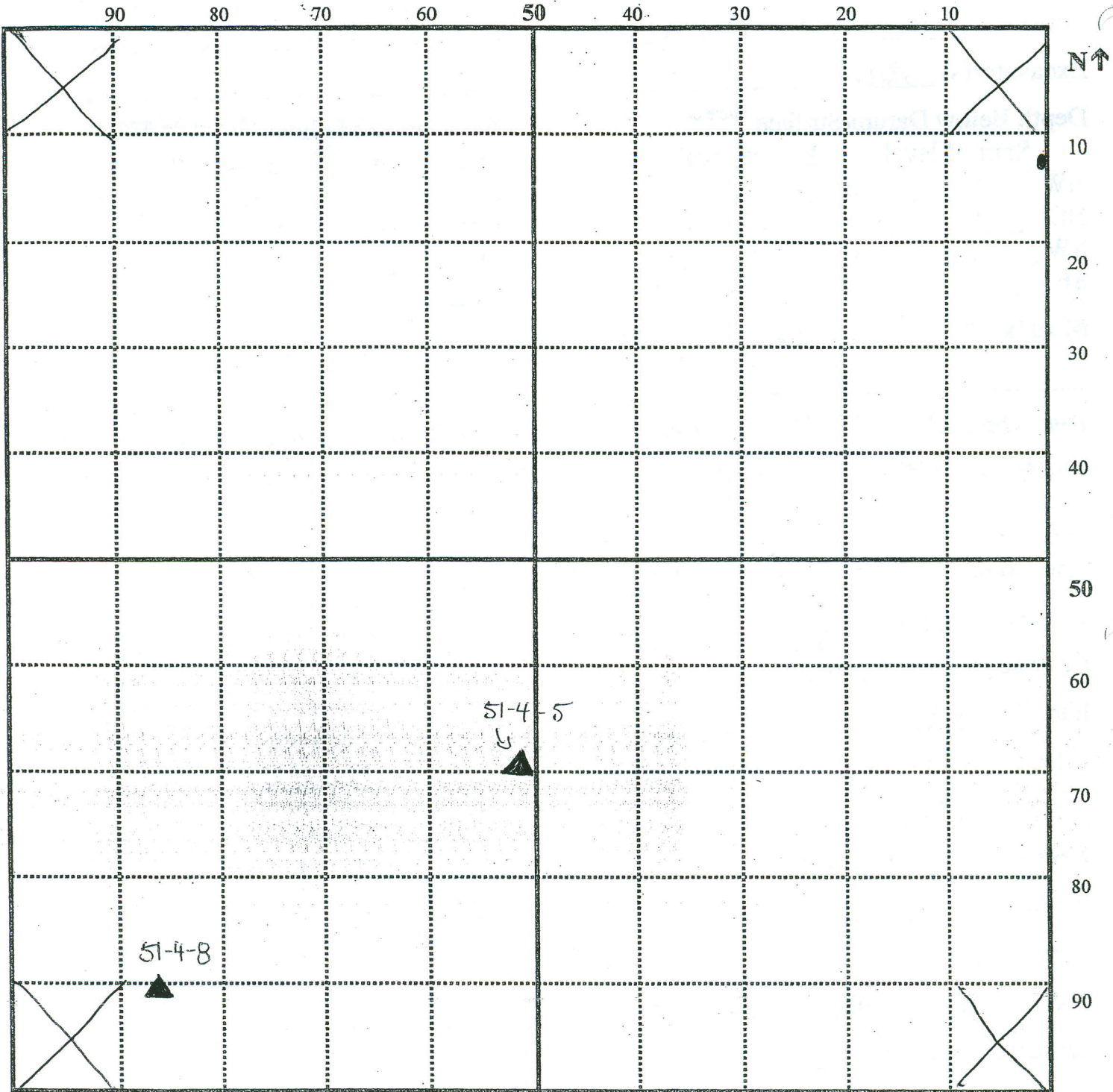
artifact description and context _____

Remarks _____

Photos CR - 28 + 29

FLOOR PLAN

Site _____ Borden _____ Unit _____ Level _____ Date _____



Legend id bone _____ stone tools _____ ceramic _____ debitage

historic _____ FBR _____ root _____ bioturbation _____

soil stain(describe) _____ feature(s) _____

other(s) _____

Remarks _____

Drawn by AOL

LEVEL SUMMARY

Site Crepeele Borden DiMe 29 Unit No. 51 Location 5335/674W

Level No. 5 Level Depth 20-25 cm dbs/dbd Date June 25/08

Excavator(s) A.L

Depth Below Datum/Surface ^{circle one}

	Start of level	to	End of level	cm
NW	<u>20</u>	to	<u>25</u>	cm
NE	<u>20</u>	to	<u>25</u>	cm
SW	<u>20</u>	to	<u>25</u>	cm
SE	<u>20</u>	to	<u>25</u>	cm

Excavation Methods ^{check all that apply}

shovel shave trowel
dry screen screen size 1/8"
water screen screen size _____
other _____

Matrix ^{soil type and colour} sandy loam, light grey
loamy sand

Disturbance ^{circle all that apply} small root large root rodent insect water other nil

Artifacts ^{list & describe} identifiable bone Calcaneum

stone tools retouched utilization flake, SRC core

debitage mit - abundance of pr

ceramic nil

historic nil

FBR nil

other nil

Features feature number(s) _____ feature form completed? Yes / No

contents _____ function _____

comments _____

Radiocarbon Samples radiocarbon number(s) _____

artifact number(s) _____

artifact description and context _____

Remarks _____

Photos CR-36+37

FLOOR PLAN

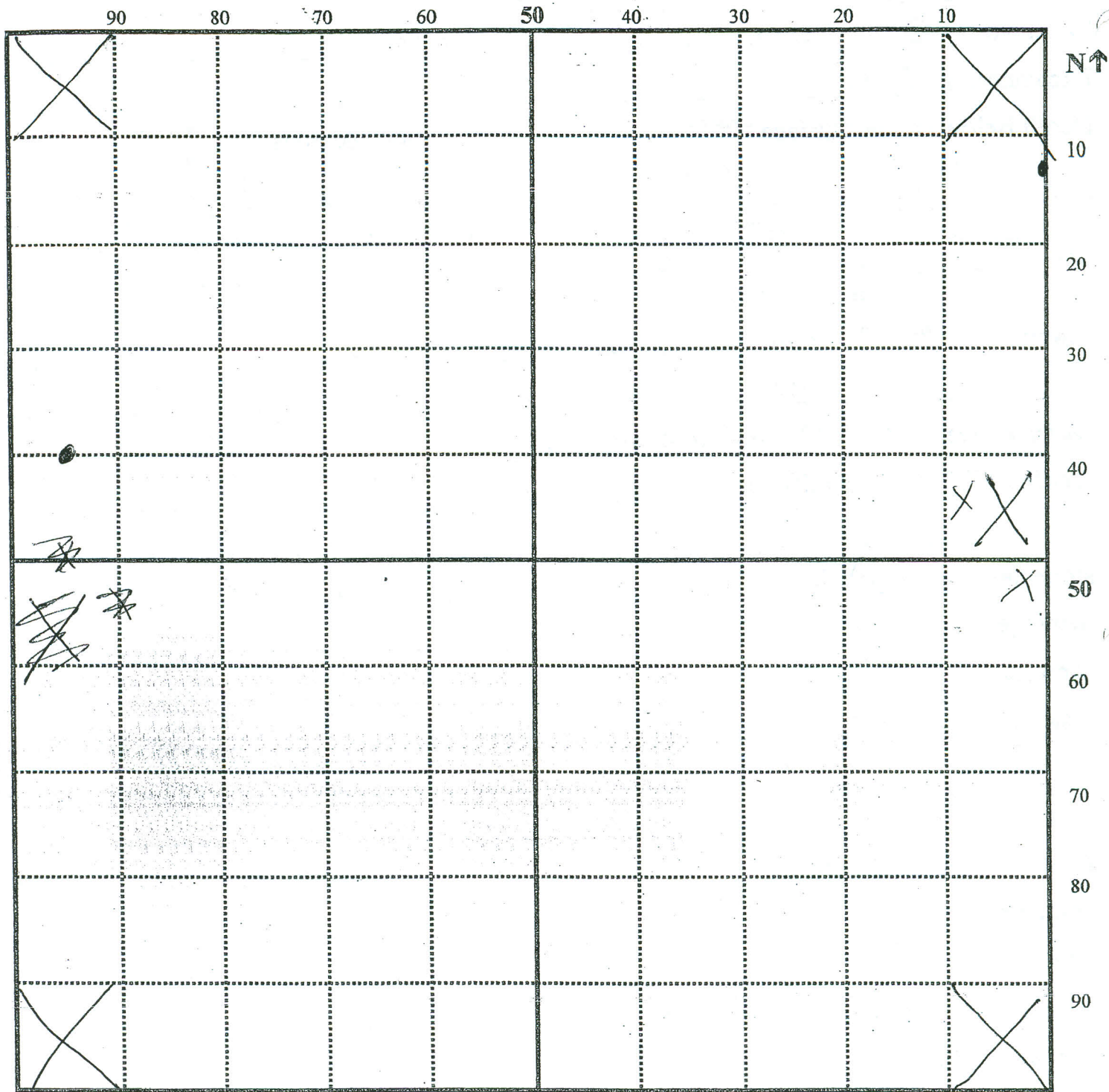
Site Crepelle

Borden Dime 29

Unit 51

Level 5

Date June 25/05



Legend id bone X stone tools _____ ceramic _____ debitage _____

historic _____ FBR ● root _____ bioturbation _____

soil stain(describe) _____ feature(s) _____

other(s) _____

Remarks _____

Drawn by A.L.

LEVEL SUMMARY

Site Capelee Borden DIME 29 Unit No. 51 Location 5335/674w

Level No. 6 Level Depth 25-30 cm dbs/dbd Date June 26/08

Excavator(s) _____

Depth Below Datum/Surface ^{circle one}

	Start of level	to	End of level	cm
NW	<u>25</u>		<u>30</u>	
NE	<u>25</u>		<u>30</u>	
SW	<u>25</u>		<u>30</u>	
SE	<u>25</u>		<u>30</u>	

Excavation Methods ^{check all that apply}

shovel shave trowel
 dry screen screen size 1/8"
 water screen screen size _____
 other _____

Matrix ^{soil type and colour} loamy sand with dark area beneath
preform cluster

Disturbance ^{circle all that apply} small root large root rodent insect water other _____

Artifacts ^{list & describe} identifiable bone Calcaneus, fused central + 4th tarsal,
distal radius, fused 2nd + 3rd tarsal, Maxillary teeth

stone tools 1 projectile point, 1 B face, 4 Asymmetric knives

debitage SRC flakes

ceramic nil

historic nil

FBR Cluster in NW Q

other _____

Features feature number(s) nil feature form completed? Yes/No

contents _____ function _____

comments _____

Radiocarbon Samples radiocarbon number(s) Calcaneum

artifact number(s) _____

artifact description and context _____

Remarks Cluster of stone tools in NE + SE Quads
while cluster of FCR in NW Quad

Photos 50 + 51 (CR)

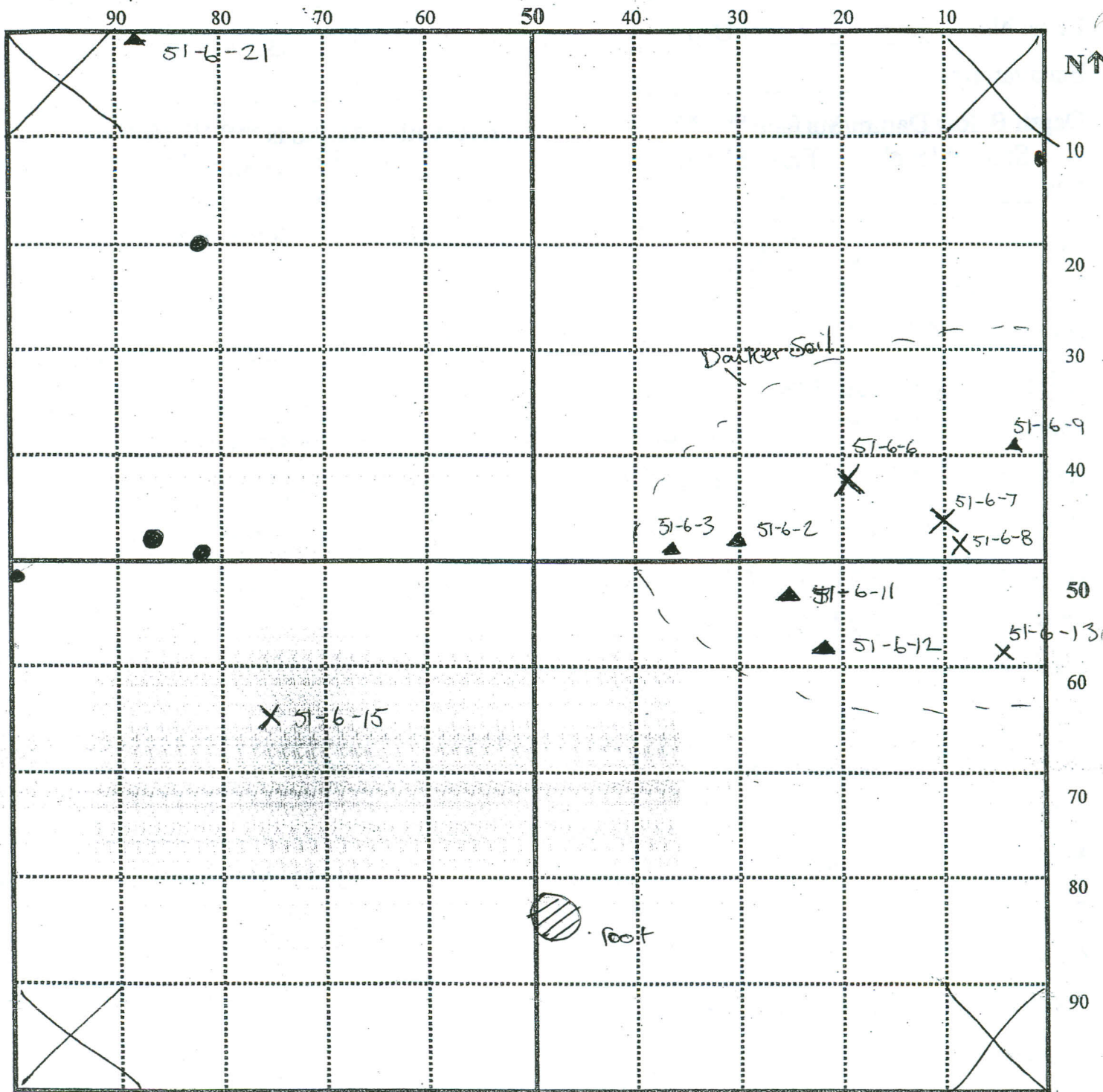
FLOOR PLAN

Site Crepede

Borden Dime 29 Unit 51

Level 6

Date June 26/08



Legend id bone X stone tools ▲ ceramic ○ debitage

historic FBR ● root ⊞ bioturbation

soil stain(describe) _____ feature(s) _____

other(s) _____

Remarks _____

Drawn by A.L.

LEVEL SUMMARY

Site Cropeele Borden DiMe29 Unit No. 51 Location S33S/674W
Level No. 7 Level Depth 30-35 cm dbs/dbd Date June 26th/08
Excavator(s) A.L./B.N.

Depth Below Datum/Surface ^{circle one}
Start of level End of level
NW 30 to 35 cm
NE 30 to 35 cm
SW 30 to 35 cm
SE 30 to 35 cm

Excavation Methods ^{check all that apply}
shovel shave trowel
dry screen screen size 1/8"
water screen screen size _____
other _____

Matrix ^{soil type and colour} drift sand / iron oxides appearing

Disturbance ^{circle all that apply} small root large root rodent insect water other _____

Artifacts ^{list & describe} identifiable bone nil

stone tools nil

debitage ~~nil~~ SRC flakes

ceramic nil

historic nil

FBR nil

other _____

Features feature number(s) nil feature form completed? Yes / No

contents _____ function _____

comments _____

Radiocarbon Samples radiocarbon number(s) nil

artifact number(s) _____

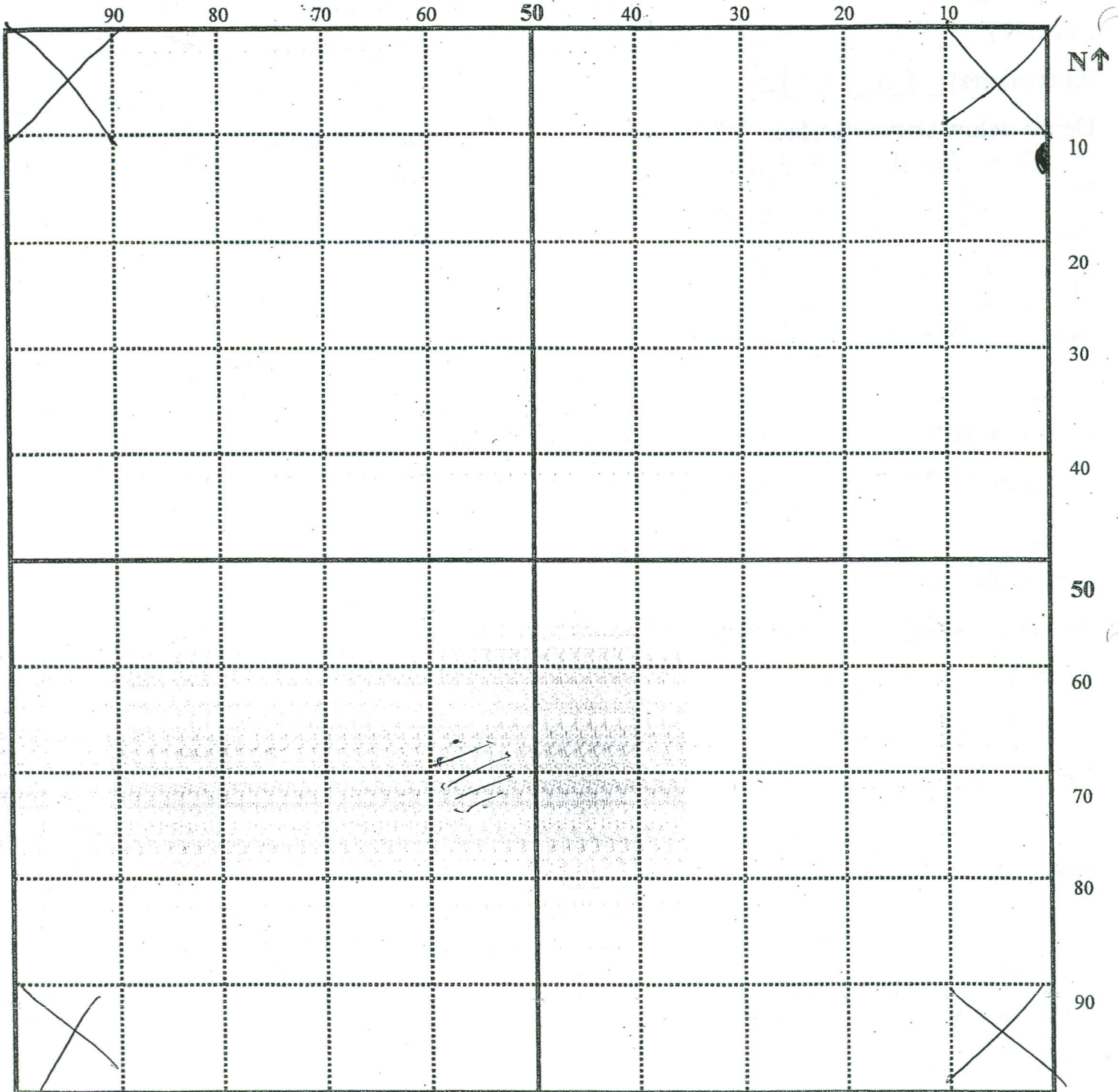
artifact description and context _____

Remarks most artifacts are small lithic flakes predominantly S.R.C. Some Chalcedony showing up but in small amounts

Photos _____

FLOOR PLAN

Site _____ Borden _____ Unit _____ Level _____ Date _____



Legend id bone _____ stone tools _____ ceramic _____ debitage _____

historic _____ FBR  root  bioturbation _____

soil stain(describe) _____ feature(s) _____

other(s) _____

Remarks _____

Drawn by A.L.

LEVEL SUMMARY

Site Capeelle Borden DiMezza Unit No. 51 Location 5335/674w

Level No. 8 Level Depth 35-40 cm dbs/dbd Date June 26/08

Excavator(s) A.L./B.N.

Depth Below Datum/Surface ^{circle one}

	Start of level	to	End of level	cm
NW	<u>35</u>		<u>40</u>	
NE	<u>35</u>		<u>40</u>	
SW	<u>35</u>		<u>40</u>	
SE	<u>35</u>		<u>40</u>	

Excavation Methods ^{check all that apply}

shovel shave trowel
 dry screen screen size 1/8"
 water screen screen size _____
 other _____

Matrix ^{soil type and colour} drift sand/ Iron oxide

Disturbance ^{circle all that apply} small root large root rodent insect water other _____

Artifacts ^{list & describe} identifiable bone nil

stone tools nil

debitage SRC flakes

ceramic nil

historic nil

FBR nil

other _____

Features feature number(s) nil feature form completed? Yes / No

contents _____ function _____

comments _____

Radiocarbon Samples radiocarbon number(s) nil

artifact number(s) _____

artifact description and context _____

Remarks few flakes in NE+SE quadrants.
SW+NW was sterile.

Photos 53+54 57+58

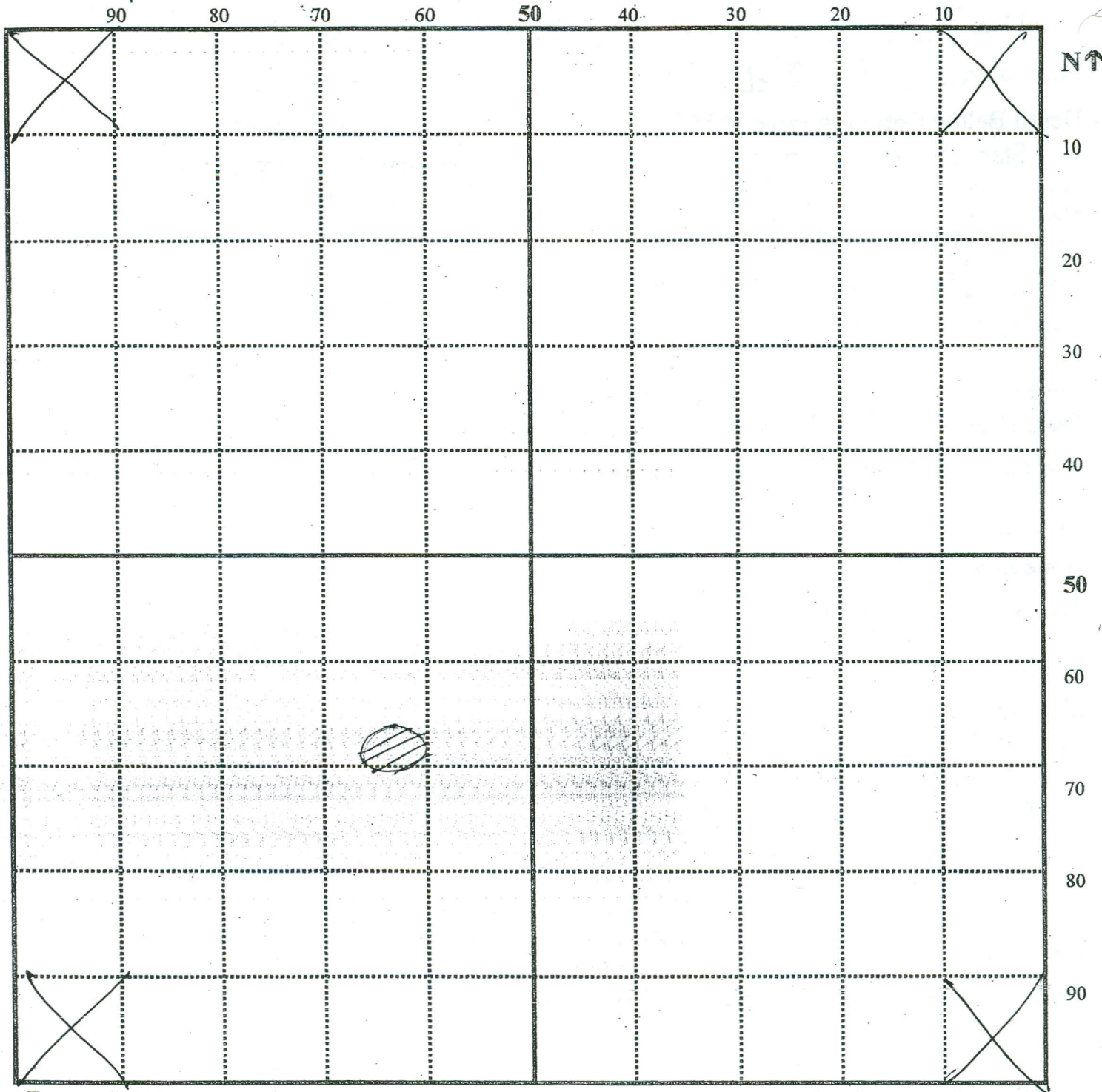
FLOOR PLAN

Site Crapeole

Borden DiMez9 Unit 51

Level 8

Date June 26/08



Legend id bone _____ stone tools _____ ceramic _____ debitage _____

historic _____ FBR _____ root  bioturbation _____

soil stain(describe) _____ feature(s) _____

other(s) _____

Remarks _____

Drawn by A.L.