

UNIT SUMMARY

Site Crepeele Borden D1Mc-29 Unit No. 50 Location 5435/676W

Levels Excavated 0-8 Depth of Levels 0-40cm dbs/dbd Trench _____

Date June 26 108 Excavator(s) K.H., B.F.

Excavation Methods ^{check/list levels} shovel shave Levels 7-8

trowel _____ dry screen 1/8" screen size 7

water screen _____ screen size _____ other ^{describe} _____

Description of matrix Started from a lightest grey sandy loam.

Description of disturbance Large and small roots throughout Levels 0-6.

Tools/ceramics 50-6-21 KRF cutting tool, 50-5-18 Proj. Pt., 50-5-13 Pecking stone, 50-6-42, preform, SRC, 50-6-31 Br. chal. Proj. Pt.


Features ^{list/describe} _____

Photos ^{levels & wall profiles} Level 5 - GR# 38, 39, 40, level 6 - GR# 51, 52, Level 8, GR# 55, 56

Radiocarbon samples ^{list} 50-6-41 Ribbody frag, 50-5-14 Rib frag., 50-5-16 ID'able bone

Remarks Occupation levels seem to be from LS-L6. A beautifully made Proj Pt came out of Level 5, also found another SRC Proj. Pt. Also had 2 ribs, one standing vertically and one lying horizontally which could indicate a living floor.

Site _____ Borden _____ Unit _____ Location _____



Legend



humus



A



A2



A/B



B



B2



rodent



B/C



C



C2



paleosol



other



other



other



root

Drawn by _____

LEVEL SUMMARY

Site Crepeele Borden DIME-29 Unit No. 50 Location 5435/676W

Level No. 2 Level Depth to 5-10 cm dbs/dbd Date June 23/08

Excavator(s) K.H.

Depth Below Datum/Surface <small>circle one</small>				Excavation Methods <small>check all that apply</small>			
	Start of level	to	End of level				
NW	<u>5</u>		<u>10</u>	shovel shave	<input type="checkbox"/>	trowel	<input checked="" type="checkbox"/>
NE	<u>5</u>		<u>10</u>	dry screen	<input checked="" type="checkbox"/>	screen size	<u>1/8"</u>
SW	<u>5</u>		<u>10</u>	water screen	<input type="checkbox"/>	screen size	
SE	<u>5</u>		<u>10</u>	other			

Matrix soil type and colour lightest grey sandy loam to darkest grey sandy loam to greyish brown sandy loam to finally a light brown sandy silt

Disturbance circle all that apply small root large root rodent insect water other _____

Artifacts list & describe identifiable bone

stone tools BAKAN ABAKON 1830 BAKAN BR WANDIPT.

debitage Br. chal utilized flake - 50-2-3 / 925/57W 8cm/dbd.

ceramic _____

historic _____

FBR _____

other _____

Features feature number(s) _____ feature form completed? Yes / No

contents _____ function _____

comments _____

Radiocarbon Samples radiocarbon number(s) _____

artifact number(s) _____

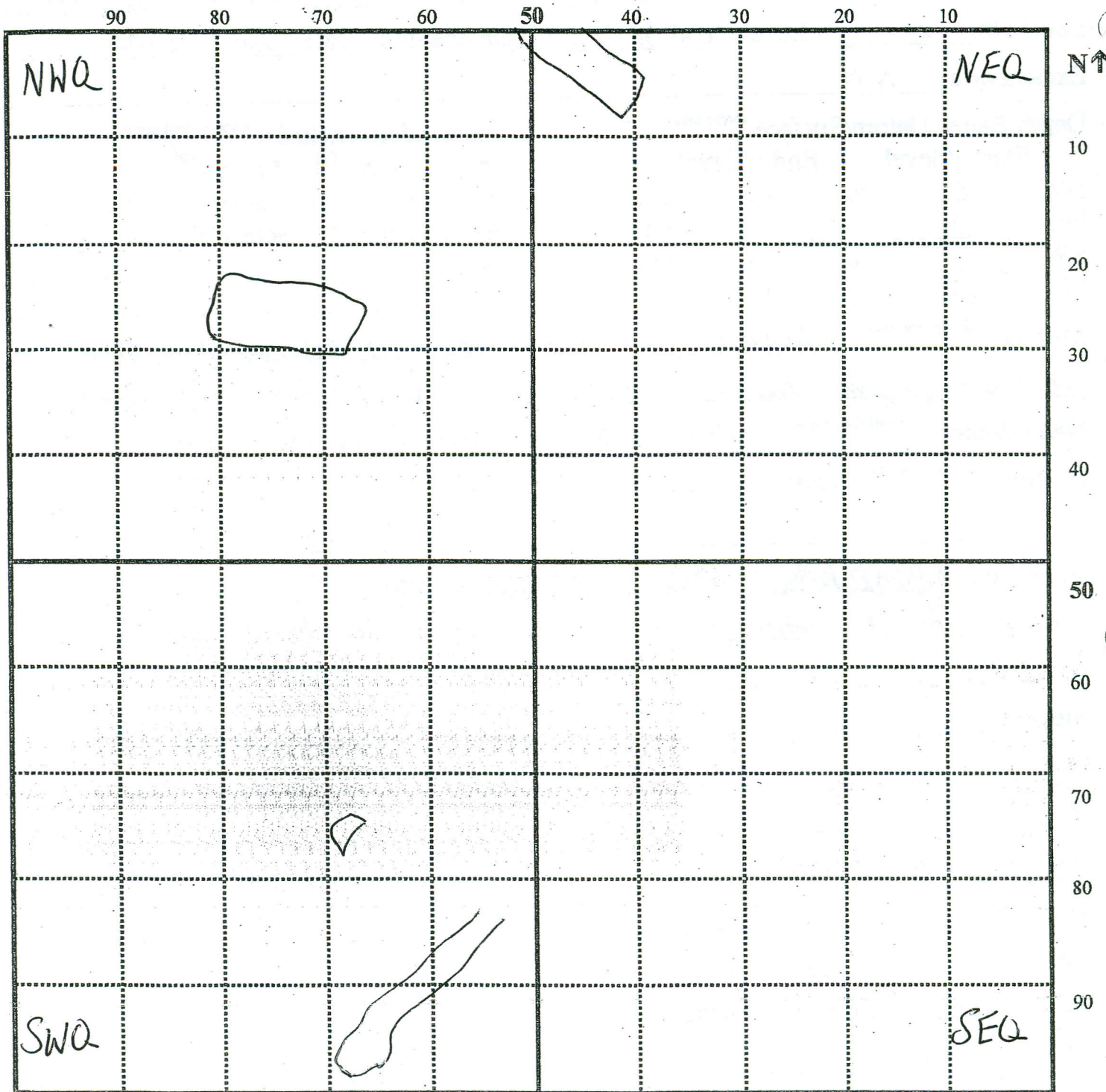
artifact description and context _____

Remarks Not much was recovered from this level other than some bone frags, one small piece of FCR and a nice br. chal. utilized flake.

Photos N/A

FLOOR PLAN

Site Crepcele Borden DIME-29 Unit 50 Level 2(5-10 cm/clb) Date June 23/08



Legend id bone _____ stone tools _____ ceramic _____ debitage _____

historic _____ FBR _____ root bioturbation _____

soil stain(describe) _____ feature(s) _____

other(s) _____

Remarks _____

Drawn by K.H.

LEVEL SUMMARY

Site Crepeele Borden D1Me-29 Unit No. 50 Location 5435/676W

Level No. 3 Level Depth 10-15 cm dbs/dbd Date June 23/08

Excavator(s) K.H.

Depth Below Datum/Surface ^{circle one}
Start of level End of level
NW 10 to 15 cm
NE 10 to 15 cm
SW 10 to 15 cm
SE 10 to 15 cm

Excavation Methods ^{check all that apply}
shovel shave trowel
dry screen screen size 1/8"
water screen screen size _____
other _____

Matrix ^{soil type and colour} Dark greyish brown Sandy loam.

Disturbance ^{circle all that apply} small root large root rodent insect water other _____

Artifacts ^{list & describe} identifiable bone _____

stone tools _____

debitage Br chal utilized flake 50-3-4 / 655/73W 12cm/dbd

ceramic _____

historic _____

FBR _____

other _____

Features feature number(s) _____ feature form completed? Yes / No

contents _____ function _____

comments _____

Radiocarbon Samples radiocarbon number(s) _____

artifact number(s) _____

artifact description and context _____

Remarks Level 3 was similar to Level 2. Not much was recovered other than small bone frags, a few flakes and a few pieces of FCR

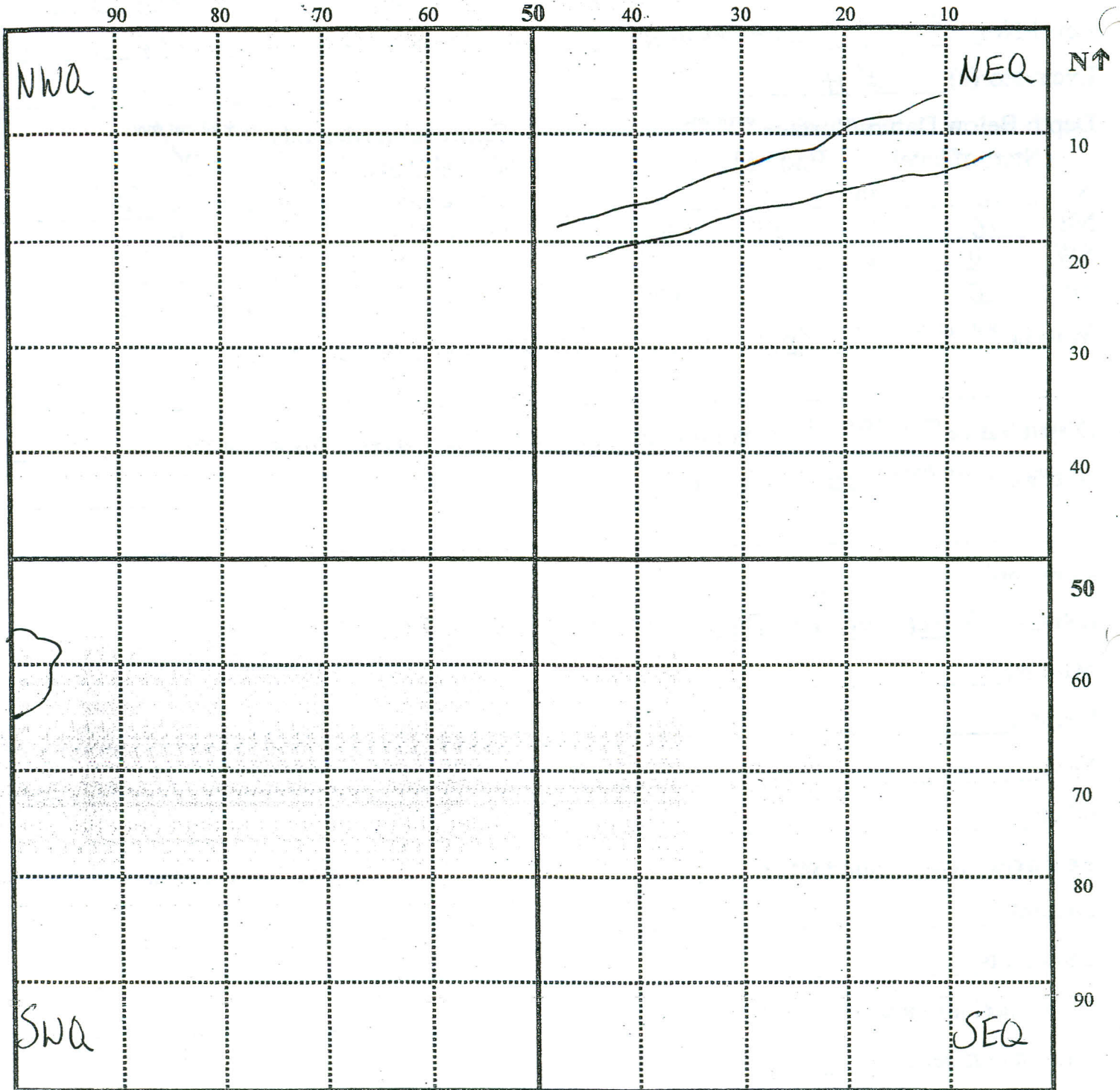
Photos N/A.

FLOOR PLAN

Site Crapeete

Borden Dime-29 Unit 50

⁽¹⁰⁻¹⁵⁾ Level 3 cm (db) Date June 23/08



Legend id bone _____ stone tools _____ ceramic _____ debitage _____

historic _____ FBR _____ root _____ bioturbation _____

soil stain(describe) _____ feature(s) _____

other(s) _____

Remarks _____

Drawn by _____

LEVEL SUMMARY

Site Crepede Borden DIME-29 Unit No. 50 Location 5435/676W

Level No. 4 Level Depth 15-20 cm dbs/dbd Date June 24/08

Excavator(s) _____

Depth Below Datum/Surface		circle one	
Start of level	End of level		
NW <u>15</u>	to <u>20</u>	cm	
NE <u>15</u>	to <u>20</u>	cm	
SW <u>15</u>	to <u>20</u>	cm	
SE <u>15</u>	to <u>20</u>	cm	

Excavation Methods check all that apply
shovel shave trowel
dry screen screen size 1/8"
water screen screen size _____
other _____

Matrix soil type and colour Darkish grey sandy loam.

Disturbance circle all that apply small root large root rodent insect water other _____

Artifacts list & describe identifiable bone

stone tools _____

debitage SBC flake, 50-4-2 1435, 34W, 15cm/dbd, 50-4-4 Bifacial worked tool,

debitage 50-4-4 / 825, 23W, 19cm/dbd, KRF utilized flake 50-4-6, 50S/71W, 19cm

ceramic _____

historic _____

FBR _____

other _____

Features feature number(s) _____ feature form completed? Yes / No

contents _____ function _____

comments _____

Radiocarbon Samples radiocarbon number(s) N/A

artifact number(s) _____

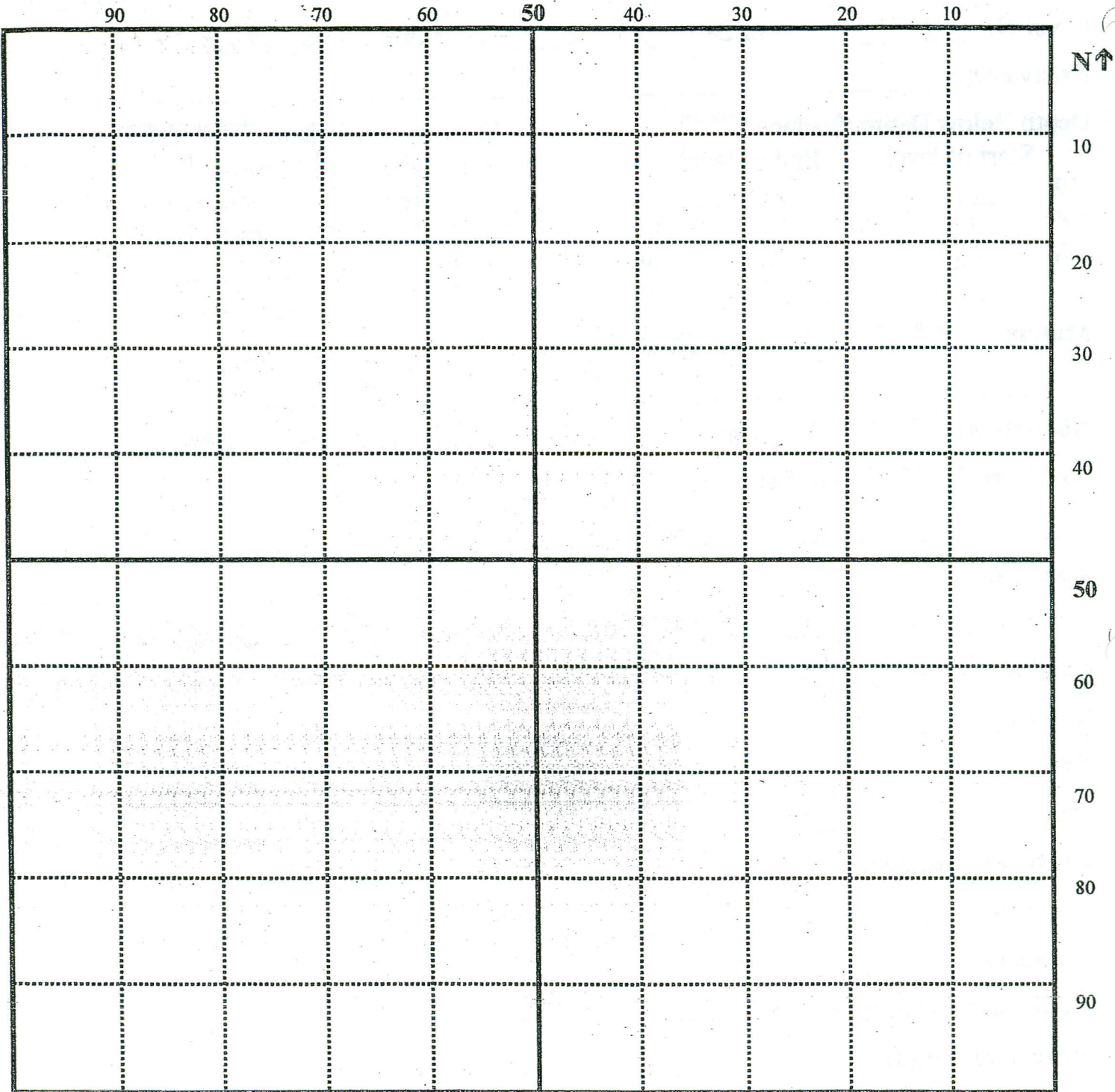
artifact description and context _____

Remarks Started to recover more artifacts from this level as opposed to the previous levels. May indicate nearing an occupation level.

Photos N/A

FLOOR PLAN

Site _____ Borden _____ Unit _____ Level _____ Date _____



Legend id bone _____ stone tools _____ ceramic _____ debitage _____

historic _____ FBR _____ root _____ bioturbation _____

soil stain(describe) _____ feature(s) _____

other(s) _____

Remarks Clean floor

Drawn by K. H.

LEVEL SUMMARY

Site Creppele Borden DiMe-29 Unit No. 50 Location 5435/676W

Level No. 5 Level Depth 20-25 cm dbs/dbd Date June 25 108

Excavator(s) K.H., B.F.

Depth Below Datum/Surface ^{circle one}

	Start of level	to	End of level	cm
NW	<u>20</u>	to	<u>25</u>	cm
NE	<u>20</u>	to	<u>25</u>	cm
SW	<u>20</u>	to	<u>25</u>	cm
SE	<u>20</u>	to	<u>25</u>	cm

Excavation Methods ^{check all that apply}

shovel shave trowel
dry screen screen size 1/8"
water screen screen size _____
other _____

Matrix ^{soil type and colour} Greyish Brown sandy loam.

Disturbance ^{circle all that apply} small root large root rodent insect water other _____

Artifacts ^{list & describe} identifiable bone 50-5-11, Maxillary tooth, 50-5-15 Mandibular tooth, 50-5-22 1st phalanx, 50-5-23, Patella, 50-5-24 possible femur frag.
stone tools 50-6-21 KRF cutting tool, 50-5-18 Projectile Point, 50-5-13 Pecking stone
debitage 50-5-2 KRF U. flake, 50-5-6 Br. chal. U. flake, 50-5-19 Biface Rejuvenation st.
ceramic _____

historic _____

FBR _____

other _____

Features feature number(s) _____ feature form completed? Yes / No

contents _____ function _____

comments _____

Radiocarbon Samples radiocarbon number(s) _____

artifact number(s) _____

artifact description and context _____


Remarks Seems to be the occupation level of this unit. Found larger pieces of bone, 2 of which will be used for radio-carbon sampling. Found one Prairie side notched point.

Photos GR # 38, 39, 40.

FLOOR PLAN

Site _____ Borden _____ Unit _____ Level _____ Date _____

90 80 70 60 50 40 30 20 10



N↑

10

20

30

40

50

60

70

80

90

Legend id bone _____ stone tools _____ ceramic _____ debitage _____

historic _____ FBR _____ root _____ bioturbation _____

soil stain(describe) _____ feature(s) _____

other(s) _____

Remarks *Unit is littered with roots, but have been removed.*

Drawn by _____

LEVEL SUMMARY

Site Crepeele Borden D1Me-29 Unit No. 50 Location 543S/676H

Level No. 6 Level Depth 25-30 cm dbs/dbd Date June 26/08

Excavator(s) K.H. + B.F.

Depth Below Datum/Surface ^{circle one}

	Start of level	to	End of level	cm
NW	<u>25</u>	to	<u>30</u>	cm
NE	<u>25</u>	to	<u>30</u>	cm
SW	<u>25</u>	to	<u>30</u>	cm
SE	<u>25</u>	to	<u>30</u>	cm

Excavation Methods ^{check all that apply}

shovel shave trowel
dry screen screen size 1/8"
water screen screen size _____
other _____

Matrix ^{soil type and colour} Greyish Brown Sandy Silt

Disturbance ^{circle all that apply} small root large root rodent insect water other _____

Artifacts ^{list & describe} identifiable bone 50-6-30 - Carpal, 50-6-34 Radial Carpal,

50-6-40 2nd phalanx, 50-6-41 Rib body frag

stone tools 50-6-42 preform SRC, 50-6-31 Br. chal Proj. Pt.

debitage 50-6-37. Br. chal retouched flake

ceramic 50-6-36 pottery sherd.

historic _____

FBR _____

other _____

Features feature number(s) _____ feature form completed? Yes / No

contents _____ function _____

comments _____

Radiocarbon Samples radiocarbon number(s) 50-6-41

artifact number(s) _____

artifact description and context _____

Remarks Level 6 seems to be the occupation level. There are 2 rib frags in the floor, one upright and one lying horizontally. This could indicate a living floor. Also, a beautiful point was found in the SWQ as well. The lower the level, the less artifacts there were.

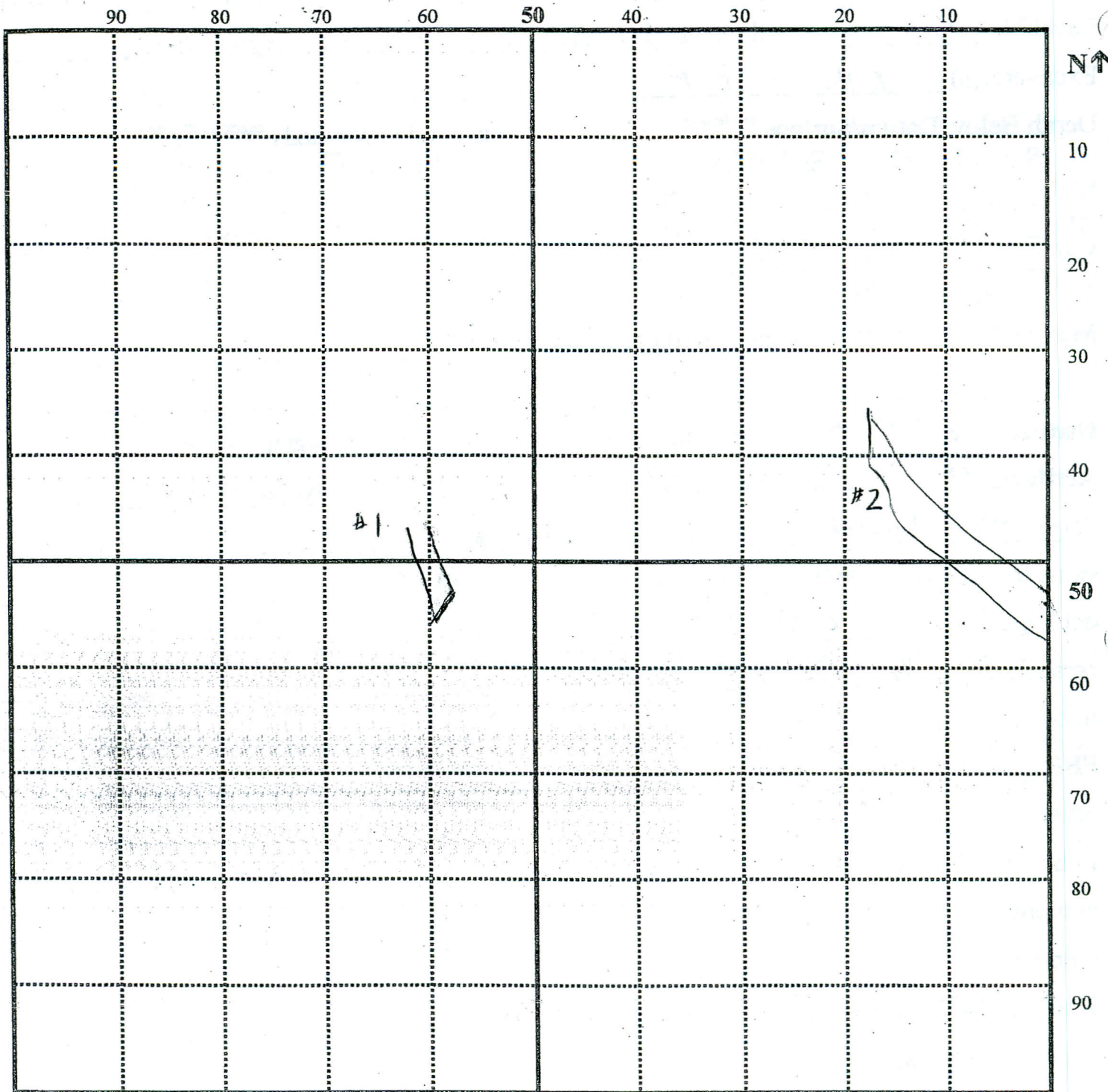
Photos #51, 52

FLOOR PLAN

Site Creppele

Borden D. Me-29 Unit 50

(25-30) Level 6 cm(dbs) Date June 26/08



Legend id bone Ribs _____ stone tools _____ ceramic _____ debitage _____
historic _____ FBR _____ root _____ bioturbation _____
soil stain(describe) _____ feature(s) _____
other(s) _____

Remarks Rib #1 is standing vertically and Rib #2 is lying horizontally which could indicate a living floor.

Drawn by K.H.

LEVEL SUMMARY

Site Crepeele Borden DIME-29 Unit No. 50 Location 5435/676 W

Level No. 7 Level Depth 30-35 cm dbs/dbd Date June 26/08

Excavator(s) K.H. B.F.

Depth Below Datum/Surface ^{circle one}
Start of level End of level
NW 30 to 35 cm
NE 30 to 35 cm
SW 30 to 35 cm
SE 30 to 35 cm

Excavation Methods ^{check all that apply}
shovel shave trowel
dry screen screen size 1/8"
water screen screen size _____
other _____

Matrix ^{soil type and colour} Light brown sandy silt with some dark greyish brown sandy silt spots.

Disturbance ^{circle all that apply} small root large root rodent insect water other _____

Artifacts ^{list & describe identifiable bone} 50-7-44 - Rib frags,

stone tools _____

debitage _____

ceramic _____

historic _____

FBR _____

other _____

Features feature number(s) _____ feature form completed? Yes / No

contents _____ function _____

comments _____

Radiocarbon Samples radiocarbon number(s) _____

artifact number(s) _____

artifact description and context _____

Remarks Artifact's recovered are diminished in quantity. Found small bone frag and flakes. Removed the horizontal lying rib. The vertical rib is still in situ.

Photos _____

FLOOR PLAN

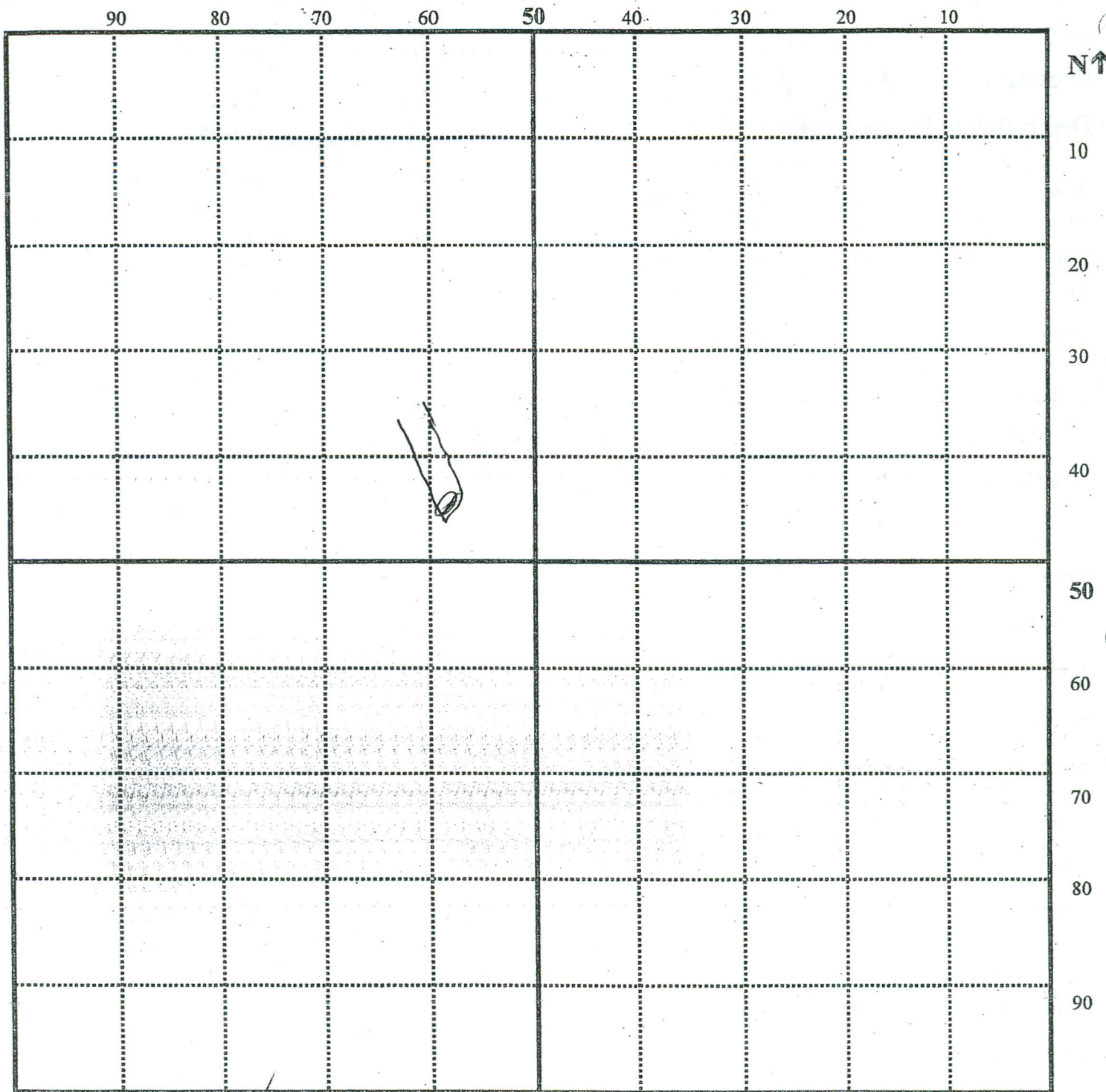
Site Crepele

Borden DIME-29

Unit 50

Level 7 (30-35 cm/dbs)

Date June 26/08



Legend id bone stone tools _____ ceramic _____ debitage _____

historic _____ FBR _____ root _____ bioturbation _____

soil stain(describe) _____ feature(s) _____

other(s) _____

Remarks horizontal rib removed. Vertical rib left in situ and the soil surrounding the vertical rib is a dark greyish brown color compared to the rest of the soil in the Unit.

Drawn by K.H.

LEVEL SUMMARY

Site Creepek Borden D1Me29 Unit No. 50 Location 5435/676W

Level No. 8 Level Depth 35-40 cm dbs/dbd Date June 26/08

Excavator(s) K.H. , B.F.

Depth Below Datum/Surface ^{circle one}

	Start of level	to	End of level	cm
NW	<u>35</u>		<u>40</u>	cm
NE	<u>35</u>		<u>40</u>	cm
SW	<u>35</u>		<u>40</u>	cm
SE	<u>35</u>		<u>40</u>	cm

Excavation Methods ^{check all that apply}

- shovel shave
- dry screen
- water screen
- other _____
- trowel
- screen size 1/8"
- screen size _____

Matrix ^{soil type and colour} light brown silty sand.

Disturbance ^{circle all that apply} small root large root rodent insect water other _____

Artifacts ^{list & describe} identifiable bone 50-8-54 Rib frag

stone tools _____

debitage _____

ceramic _____

historic _____

FBR _____

other _____

Features feature number(s) _____ feature form completed? Yes / No

contents _____ function _____

comments _____

Radiocarbon Samples radiocarbon number(s) _____

artifact number(s) _____

artifact description and context _____

Remarks Occupation level seems to have ceased. Only found small bone frags and flakes. Removed the vertical rib.

Photos # 55, # 56.

FLOOR PLAN

Site Crepeelle

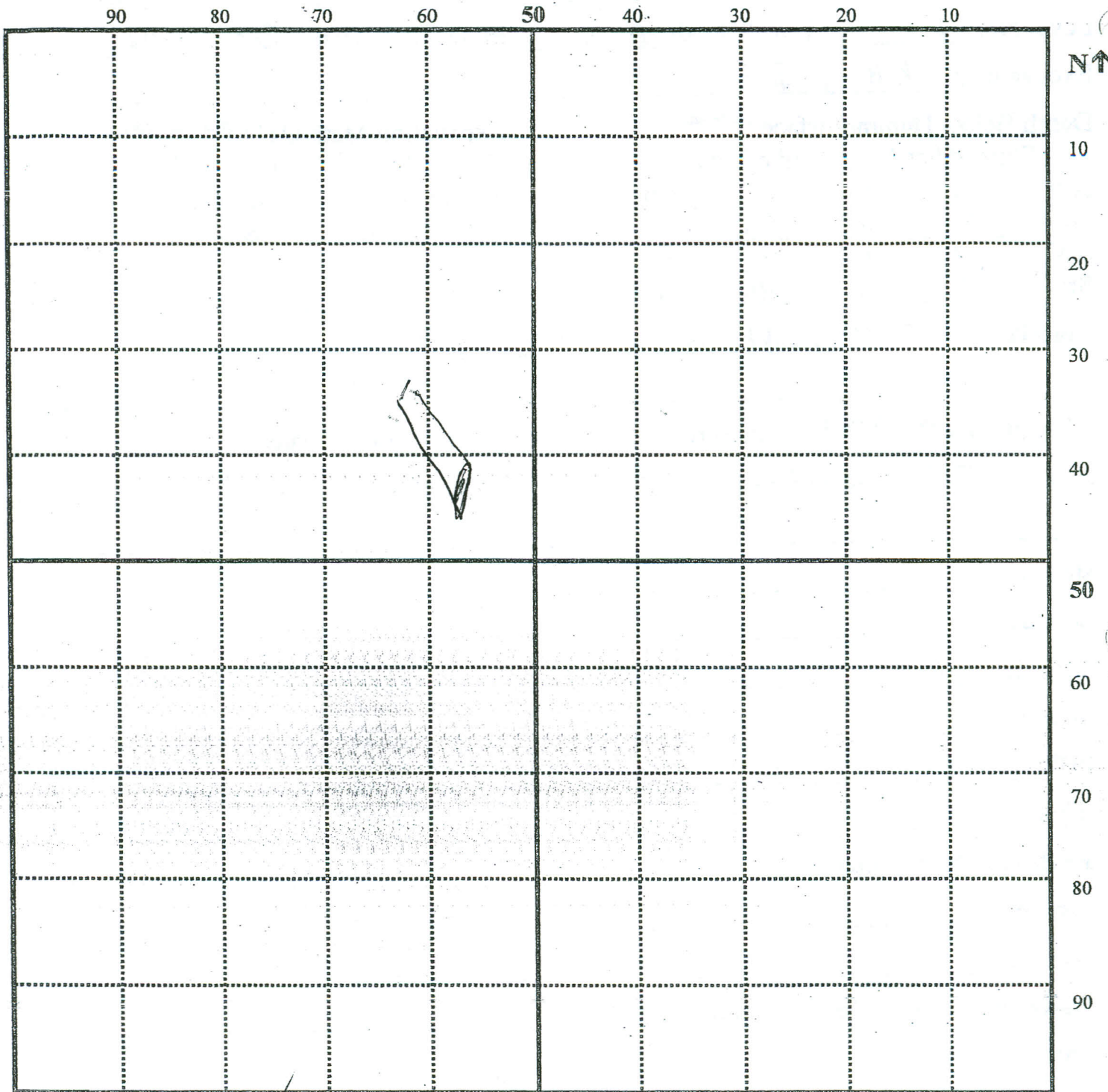
Borden D1 Me-29

Unit 50

Level 8

(35-40 cm) (lbs)

Date June 26 1968



Legend id bone ✓ stone tools ceramic debitage

historic FBR root bioturbation

soil stain(describe) feature(s)

other(s)

Remarks Vertical Rib in the NWQ is surrounded by a darker greyish brown sandy silt matrix.

Drawn by R.H.