UNIT SUMMARY

Site Crepeele Borden Dime-29 Unit No. 6 Location 535^S/674^W

Levels Excavated 9 Depth of Levels 0-45 (dbs)/dbd Trench N/A

Date July 08/04 Excavator(s) Evie Fevez

Excavation Methods check/list levels ☐ shovel shave

☑ trowel 0-45 (L1-9) ☑ dry screen 0-45 (L1-9) screen size 1/8"

☐ water screen screen size other describe

Description of matrix Fine sand throughout, though silties in "A" horizon. Sand lightened with depth. Some traces of bioturbation in level 7 with transition from 10YR 4/2 to 10YR 6/3.

Description of disturbance No major rodent disturbance evident. Large tree roots from XU7 extended into XU6. Biface in L7 found directly under a root (the major tree. w/in the 4 units).

Tools/ceramics No ceramics. Broken br. chal. proj pt (Praire side notch?) found in L6. Biface scraper (quartzite) found in L7 - slight break, use wear, cortex. Large flakes/shatter of br. chalcedony/src/quartzite/misc. chert/misc chalcedony L4-9. Also moderate FCR.

Features list/describe N/A

Photos levels & wall profiles 2004-1-112 floor shot L5, 2004-1-117 L6 floor, 2004-1-118 L6 NWQ, 2004-1-119 proj. pt. closeup, 2004-1-125 L7 floor, w/ flash w/out flash 2004-1-126 biface closeup ——— East wall 2004-1-144, 145

Radiocarbon samples list N/A

Remarks Some lg ung ident bone - metapodial, rib body (2), calcaneous. Also evidence of canid (?) present - phalange. V. evident that biface moved by bioturbation (tree root). Munsell on level summaries may not be 100% accurate (did not have a book on hand most days, estimated).

WALL PROFILE circle one NORTH (EAST) SOUTH WEST Page 2/ 2

Site Crepeelo Borden Dime-29 Unit 6 Location 535S/674W

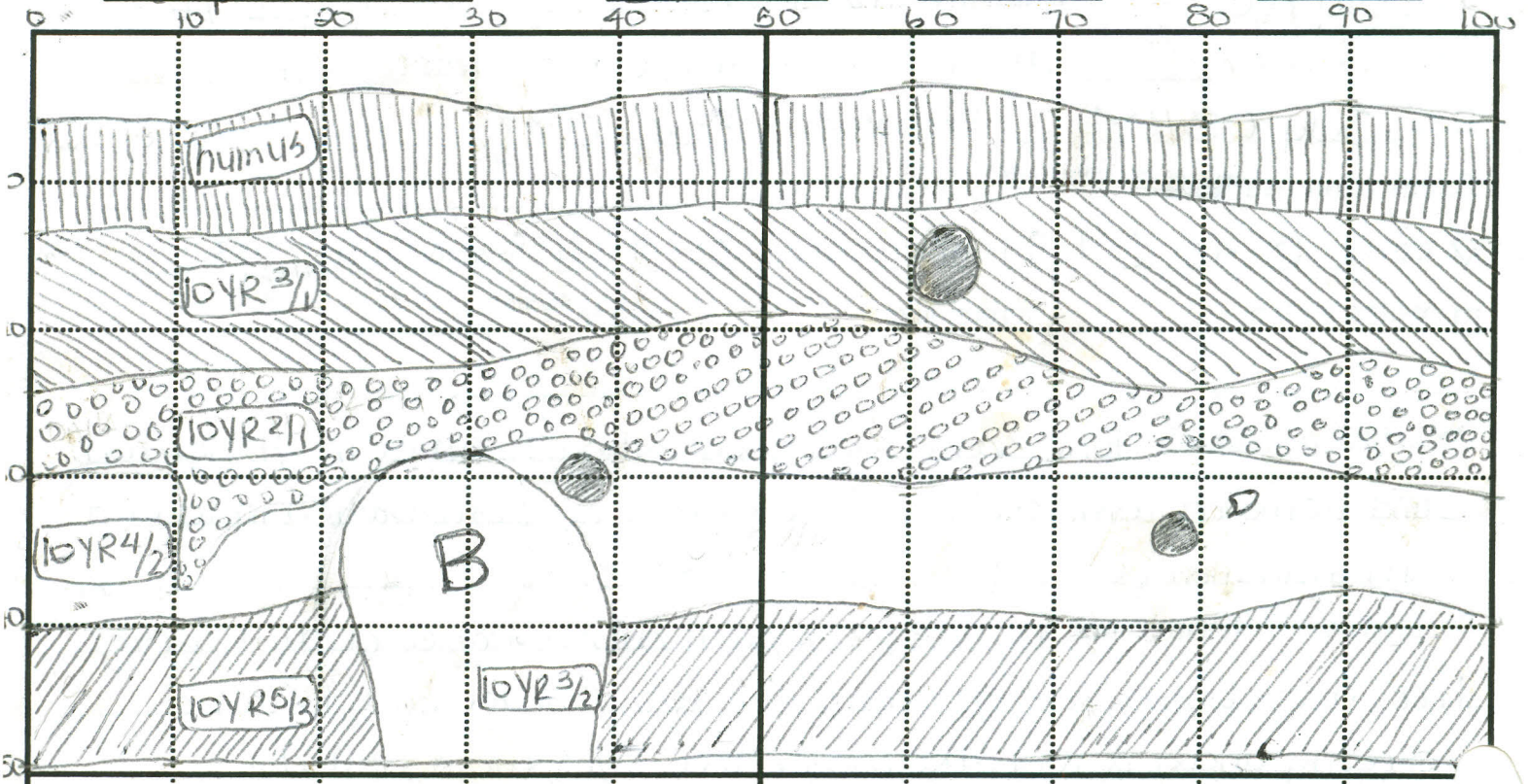

unexcavated

Legend

humus | A | A2 | A/B | B | B2 | Bio (R) rodent

B/C | C | C2 | paleosol | other | other dk. ions | other mottled | root | bone

Drawn by Evie Fevez / Tamasin Playford

Site Crepeele Borden DiMe-29 Unit No. 6 Location 5355/674N

Level No. 1 & 2 Level Depth 10 cm dbs/dbd Date June 29/04

Excavator(s) Eve Fevez

Depth Below Datum Surface circle one

	Start of level		End of level	
NW	0	to	10	cm
NE	0	to	10	cm
SW	0	to	13	cm
SE	0	to	13	cm

Excavation Methods check all that apply

shovel shave ☐ trowel ☑

dry screen ☑ screen size 1/8"

water screen ☐ screen size

other

Matrix soil type and colour LFH + sand 10YR 3/2

Disturbance circle all that apply small root large root rodent insect water other

Artifacts list & describe identifiable bone

stone tools

debitage

ceramic

historic

FBR

other

Sterile

Features feature number(s) N/A feature form completed? Yes / No

contents function

comments

Radiocarbon Samples radiocarbon number(s) N/A

artifact number(s)

artifact description and context

Remarks No cultural materials

6-1-1 = 697 Archwiz

6-2-1 = 698 Archwiz

Photos

Site Cupeela Borden _____ Unit 6 Level 142 Date June 29/04

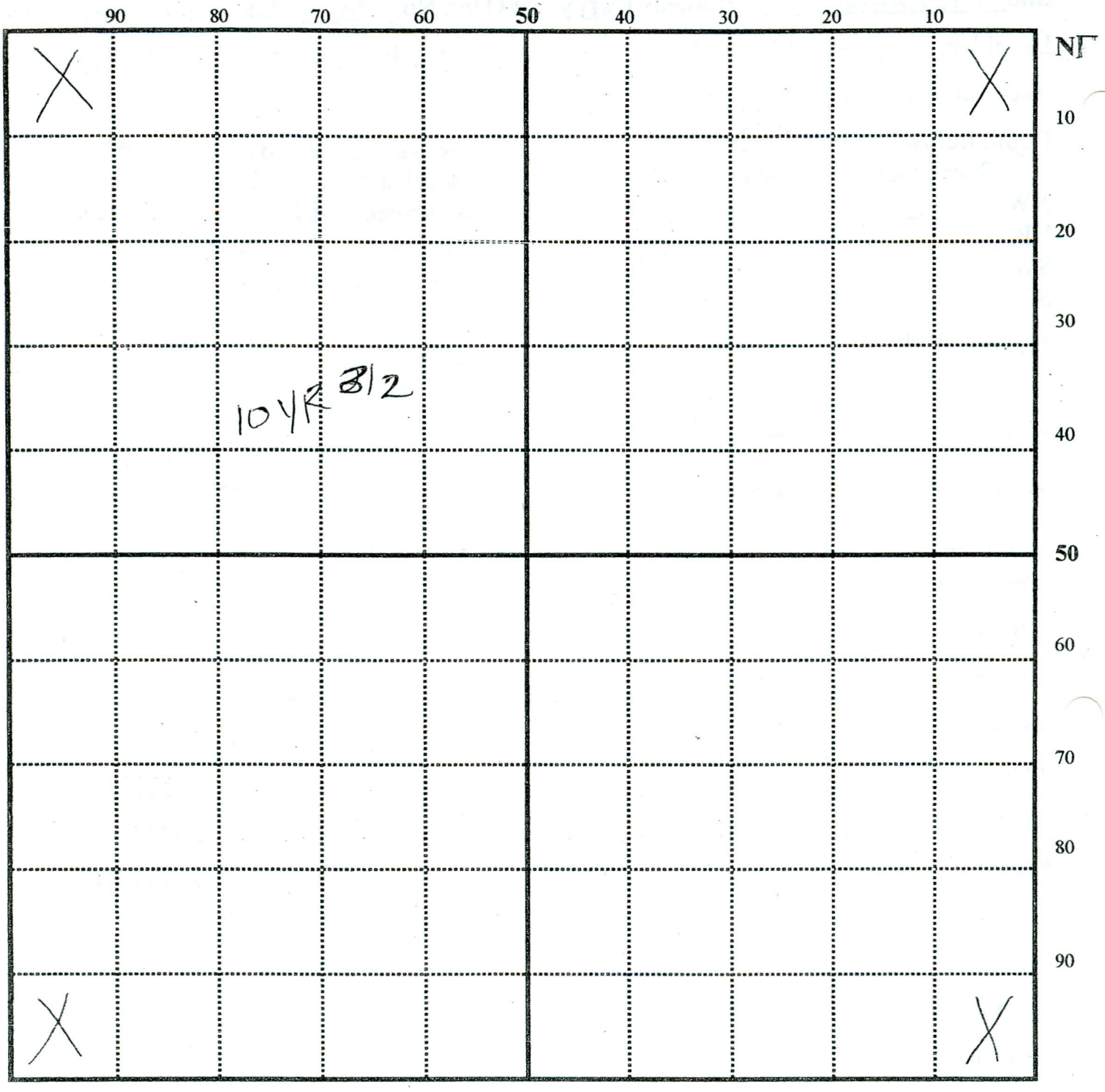

Legend id bone _____ stone tools _____ ceramic _____ debitage _____

historic _____ FBR _____ root _____ bioturbation _____

soil stain(describe) _____ feature(s) _____

other(s) X = bulk

Remarks _____

Site Capeelle Borden DiMe-29 Unit No. 6 Location 5355/6741

Level No. 3 Level Depth 10-15 cm dbs/dbd Date June 29/04

Excavator(s) Evie Fevez

Depth Below Datum/Surface circle one

	Start of level		End of level	
NW	10	to	15	cm
NE	10	to	15	cm
SW	13	to	15	cm
SE	10	to	15	cm

Excavation Methods check all that apply

shovel shave ☐ trowel ☑

dry screen ☑ screen size 1/8"

water screen ☐ screen size

other

Matrix soil type and colour fine sand 10 YR 3/2

Disturbance circle all that apply small root large root rodent insect water other

Artifacts list & describe identifiable bone

stone tools

debitage

ceramic

historic

FBR

other

Sterile

Features feature number(s) N/A feature form completed? Yes / No

contents function

comments

Radiocarbon Samples radiocarbon number(s) N/A

artifact number(s)

artifact description and context

Remarks No Change, no cultural materials

6-3-1 = ~~699~~ 743 Archwiz -FCR

Photos

Site Cicero Borden _____ Unit 6 Level 3 Date June 29/04

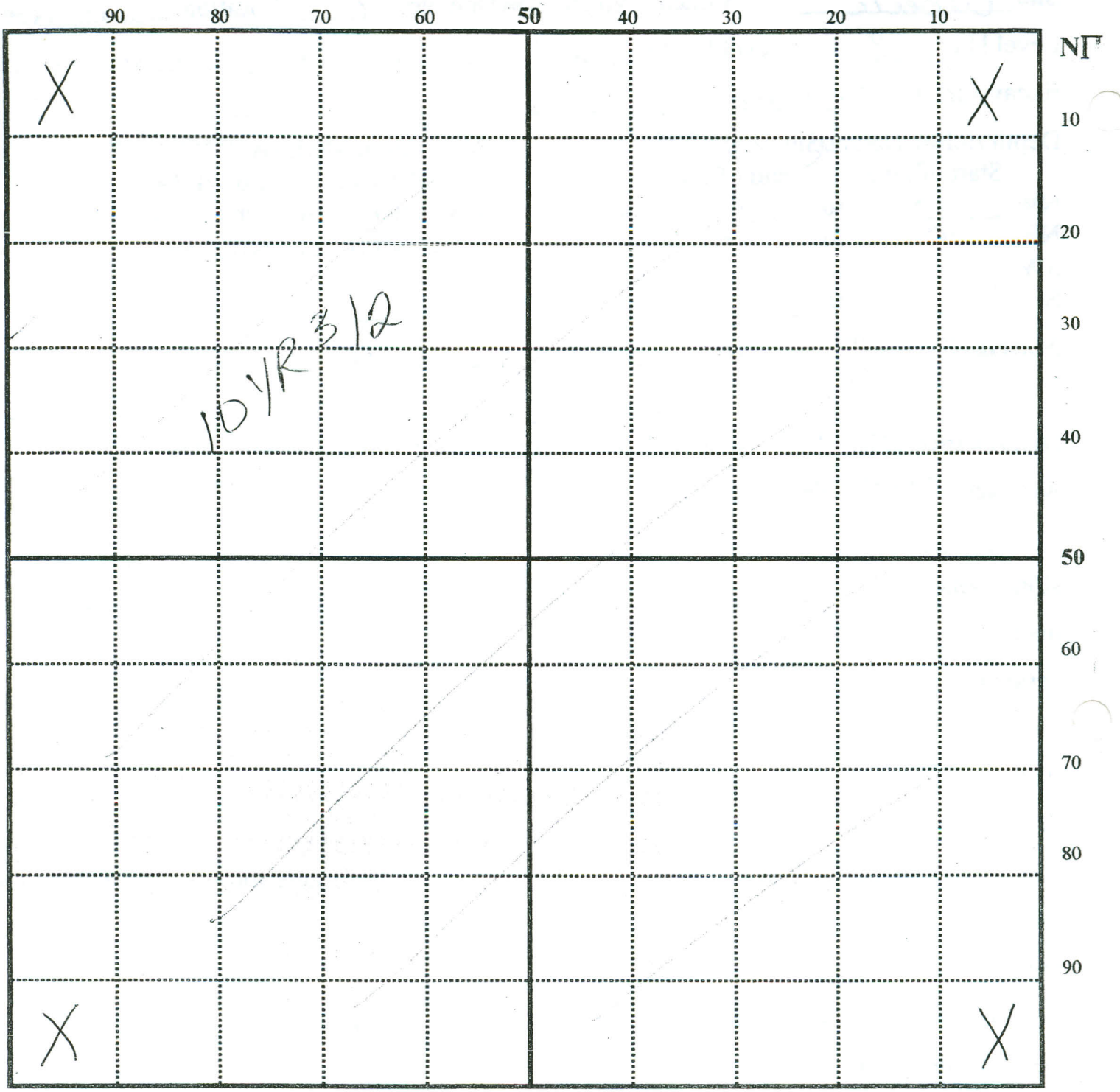

Legend id bone _____ stone tools _____ ceramic _____ debitage _____

historic _____ FBR _____ root _____ bioturbation _____

soil stain(describe) _____ feature(s) _____

other(s) X = baulk

Remarks _____

Site Cupelle Borden DiMe-89 Unit No. 6 Location 5355/674

Level No. 4 Level Depth 15-20 cm (dbs)/dbd Date June 29/04

Excavator(s) Eve Fluer

Depth Below Datum/(Surface) circle one

	Start of level		End of level	
NW	15	to	20	cm
NE	15	to	20	cm
SW	15	to	20	cm
SE	15	to	20	cm

Excavation Methods check all that apply

shovel shave ☐ trowel ☑

dry screen ☑ screen size 1/8"

water screen ☐ screen size

other

Matrix soil type and colour fine sand 10YR 3/2

Disturbance circle all that apply (small root) (large root) rodent insect water other

Artifacts list & describe identifiable bone N/A

stone tools N/A

debitage flakes

ceramic N/A

historic N/A

FBR N/A

other bone frags, FCR

Features feature number(s) feature form completed? Yes / No

contents function

comments

Radiocarbon Samples radiocarbon number(s)

artifact number(s)

artifact description and context

Remarks

Photos

Site Crepeele Borden _____ Unit 6 Level 4 Date June 29/04

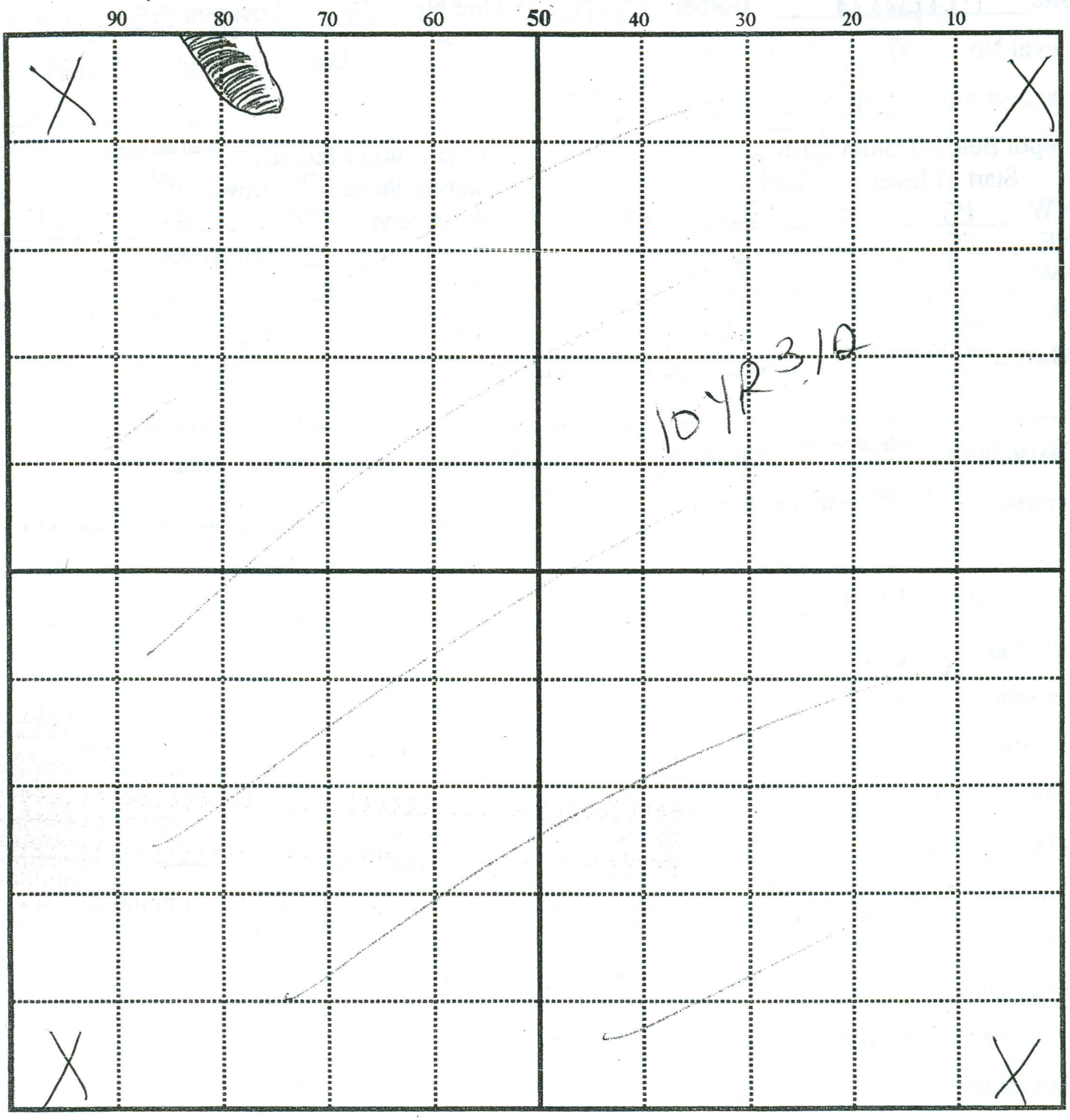

Legend id bone _____ stone tools _____ ceramic _____ debitage _____

historic _____ FBR _____ root _____ bioturbation _____

soil stain(describe) _____ feature(s) _____

other(s) X = bank

Remarks _____

LEVEL SUMMARY

Site Cupeele Borden Dime-29 Unit No. 6 Location 535 S/674 W

Level No. 5 Level Depth 20-25 cm (dbs)/dbd Date June 30/04

Excavator(s) Evie Fevez

Depth Below Datum/Surface (circle one)

	Start of level		End of level	
NW	20	to	26	cm
NE	20	to	25	cm
SW	20	to	25	cm
SE	20	to	25	cm

Excavation Methods (check all that apply)

shovel shave ☐ trowel ☑

dry screen ☑ screen size 1/8"

water screen ☐ screen size _____

other _____

Matrix (soil type and colour) fine sand 10 YR 3/2

Disturbance (circle all that apply) small root large root rodent insect water other _____

Artifacts (list & describe) identifiable bone metapodial, some ident bf.

stone tools _____

debitage flakes

ceramic _____

historic _____

FBR (small amts) NUAD

other _____

Features feature number(s) _____ feature form completed? Yes / No

contents _____ function _____

comments _____

Radiocarbon Samples radiocarbon number(s) _____

artifact number(s) _____

artifact description and context _____

Remarks _____

Photos 2004-1-112 - blackshot

FLOOR PLAN

Site Cupeelo Borden DMe Unit 6 Level 5 Date June 30/04

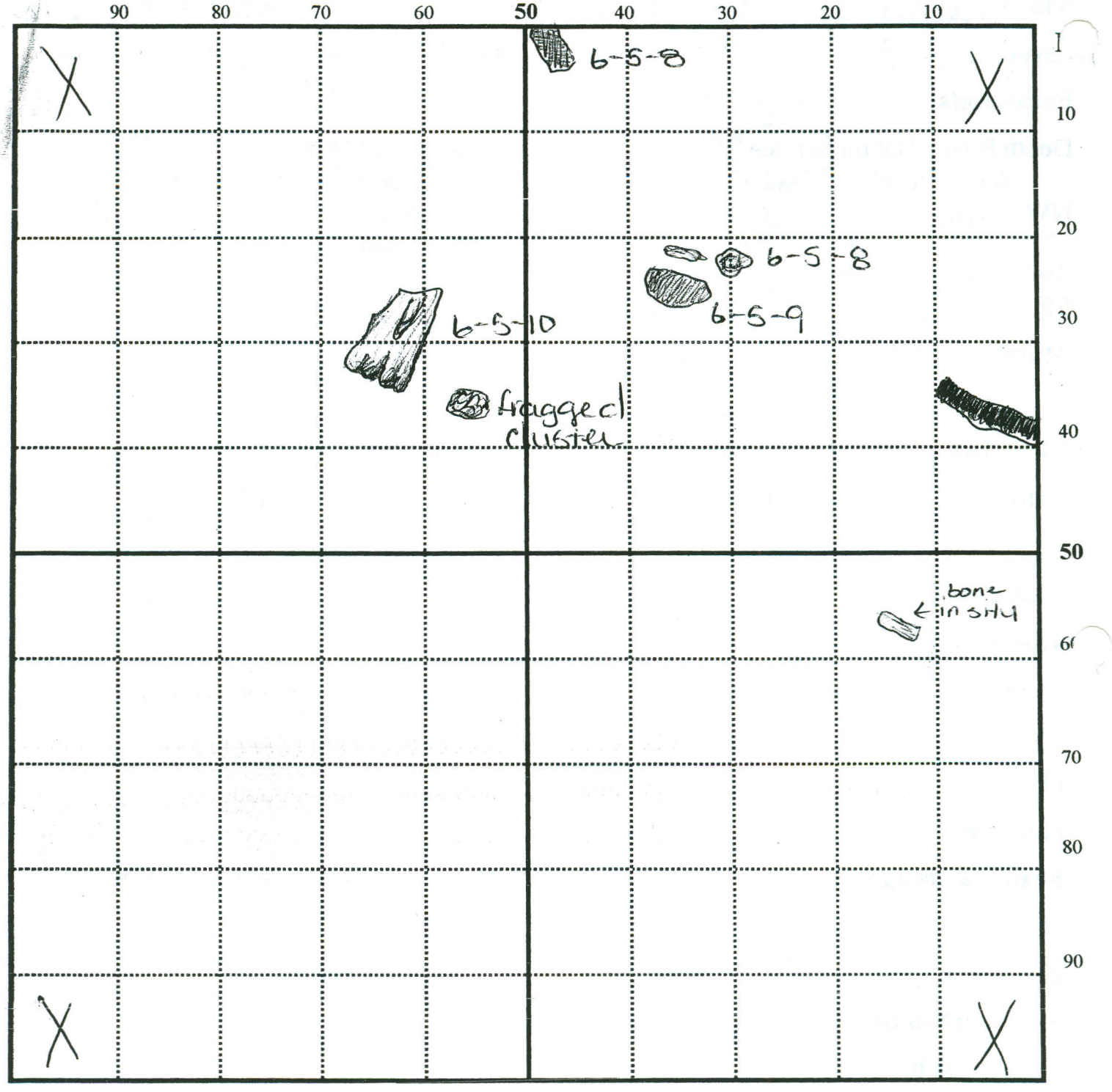

Legend id bone Shaded stone tools _____ ceramic _____ debitage _____

historic _____ FBR _____ root ~~~ bioturbation _____

soil stain(describe) _____ feature(s) _____

other(s) X = baulk

Remarks _____

LEVEL SUMMARY

Site Cupelle Borden DiMe-29 Unit No. 6 Location 5355/6741

Level No. 6 Level Depth 25-30 cm (dbs)/dbd Date July 5/04

Excavator(s) Evie Fevez

Depth Below Datum/Surface (circle one)

	Start of level		End of level	
NW	26	to	30	cm
NE	25	to	30	cm
SW	25	to	30	cm
SE	25	to	30	cm

Excavation Methods (check all that apply)

shovel shave ☐ trowel ☑

dry screen ☑ screen size 1/8"

water screen ☐ screen size

other

Matrix (soil type and colour) fine sand 10 YR 2/1

Disturbance (circle all that apply) small root large root rodent insect water other

Artifacts (list & describe) identifiable bone rib body [redacted], sm phalange / canid sp?, ident. bone frags, tooth enamel

stone tools proj. pt broken, br. chal. w patina (prairie side notch

debitage flakes (quartz, chert, br. chal.)

ceramic

historic

FBR in all quads

other

Features feature number(s) feature form completed? Yes / No

contents function

comments

Radiocarbon Samples radiocarbon number(s)

artifact number(s)

artifact description and context

Remarks Pt. found in area that appears to be dk stain

Photos 2004-1-117, 118, 119 LL floor, NWQ, proj pt. closeup

Site Capeele Borden Dime Unit 6 Level 6 Date July 5/04

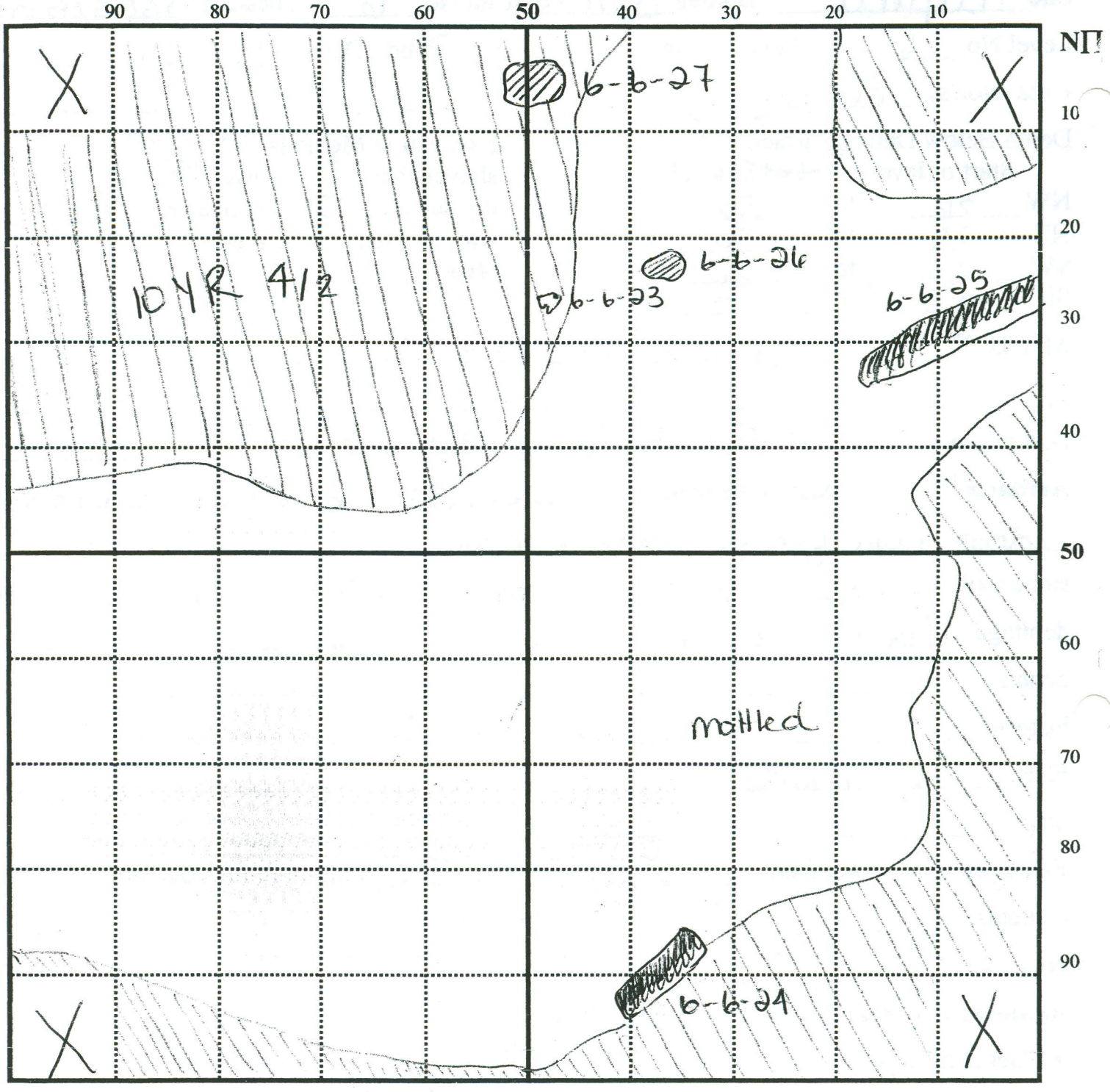

Legend id bone shaded stone tools _____ ceramic _____ debitage ☞

historic _____ FBR /// root _____ bioturbation _____

soil stain(describe) _____ feature(s) _____

other(s) X = bank

Remarks lots of bb in NWQ (majority)

Site Crepeele Borden DiMe-29 Unit No. 6 Location 535S/674

Level No. 7 Level Depth 30-35 cm dbs/dbd Date July 6/04

Excavator(s) Evie Fevez

Depth Below Datum/Surface circle one

	Start of level		End of level	
NW	30	to	35	cm
NE	30	to	35	cm
SW	30	to	37	cm
SE	30	to	35	cm

Excavation Methods check all that apply

shovel shave ☐ trowel ☑

dry screen ☑ screen size 1/8"

water screen ☐ screen size

other

Matrix soil type and colour mottled fine sand - shows transition from 10YR 4/2 to lighter yellow sand (10YR 5/3) - traces of rodent

Disturbance circle all that apply small root large root rodent insect water other

Artifacts list & describe identifiable bone rib body frag, calcaneous, Frags

stone tools biface - quartz, has cortex, small break, use wear

debitage Flakes in all quads (most in NWQ).

ceramic N/A

historic N/A

FBR Very little in quad bags

other

Features feature number(s) N/A feature form completed? Yes / No

contents function

comments

Radiocarbon Samples radiocarbon number(s) N/A

artifact number(s)

artifact description and context

Remarks Biface found under tree root, very close to SWQ ba Soil in transition from dark sand to light w traces of rodent travel.

Photos 2004-1-0125 (floor), 2004-1-0126 (closeup biface)

Site Crepeele Borden Dime-29 Unit 6 Level 7 Date July 6/04

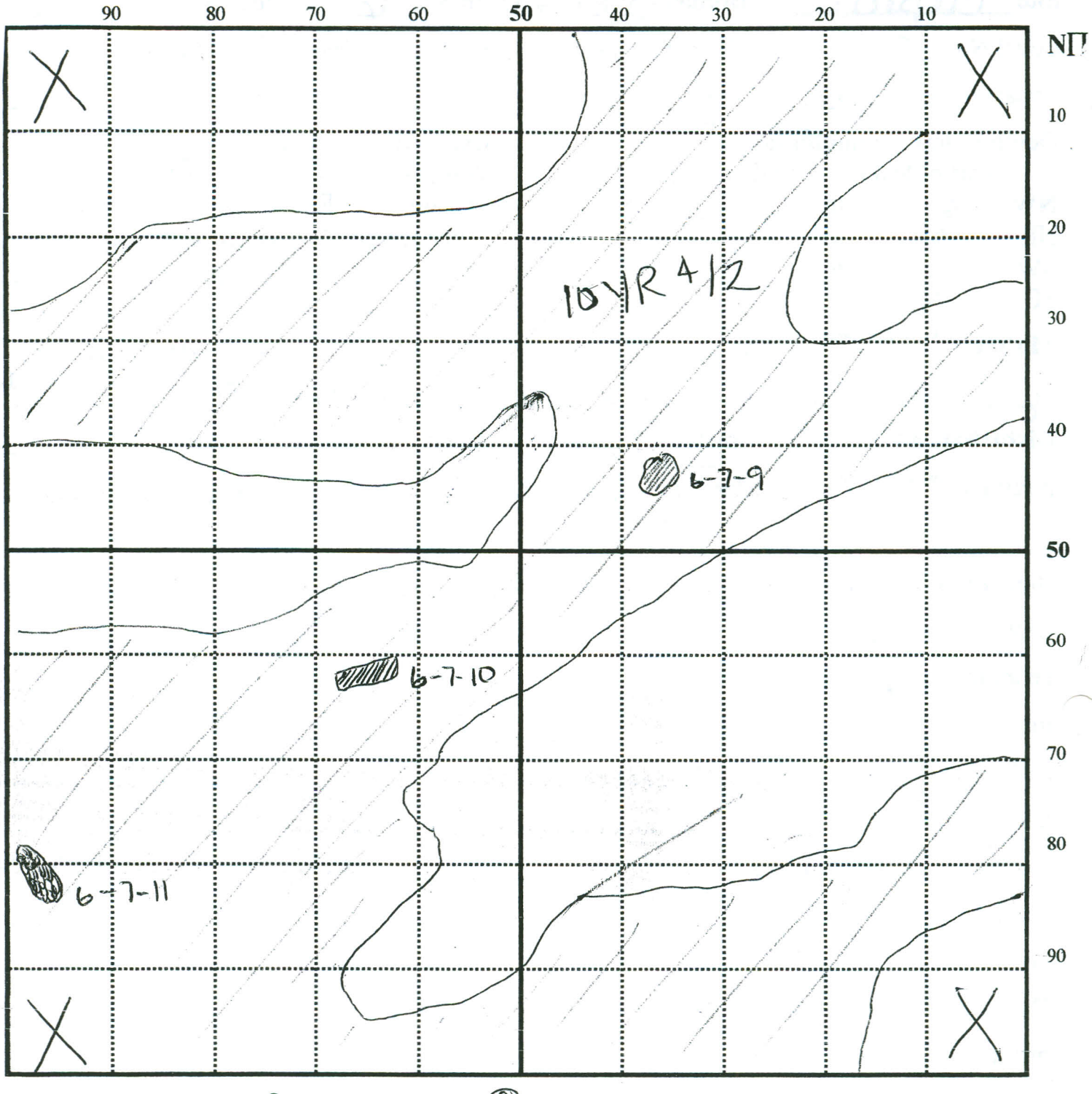

Legend id bone ____ stone tools ____ ceramic ____ debitage ____

historic ____ FBR ____ root ____ bioturbation ____

soil stain(describe) ____ feature(s) ____

other(s) X = baulk

Remarks ____

LEVEL SUMMARY

Site Cirpeele Borden DiMe-29 Unit No. 6 Location 535S/674W

Level No. 8 Level Depth 35-40 cm (dbs)/dbd Date July 1/04

Excavator(s) Evie Fevez

Depth Below Datum/Surface circle one

	Start of level		End of level	
NW	35	to	40	cm
NE	35	to	40	cm
SW	37	to	40	cm
SE	35	to	40	cm

Excavation Methods check all that apply

shovel shave ☐ trowel ☑

dry screen ☑ screen size 1/8"

water screen ☐ screen size

other

Matrix soil type and colour Fine sand 10YR 6/2 brown, mottled

Disturbance circle all that apply small root large root rodent insect water other

Artifacts list & describe identifiable bone bone flags in all quads

stone tools N/A

debitage src flake, quartz, br. chal., dk chert shatter

ceramic N/A

historic N/A

FBR few sm. pebbles

other N/A

Features feature number(s) N/A feature form completed? Yes / No

contents function

comments

Radiocarbon Samples radiocarbon number(s) N/A

artifact number(s)

artifact description and context

Remarks Only 1 provenience - src. flake Very little found in scree

Photos

FLOOR PLAN

Site Cupeño Border Dime-29 Unit 6 Level 8 Date July 7/04

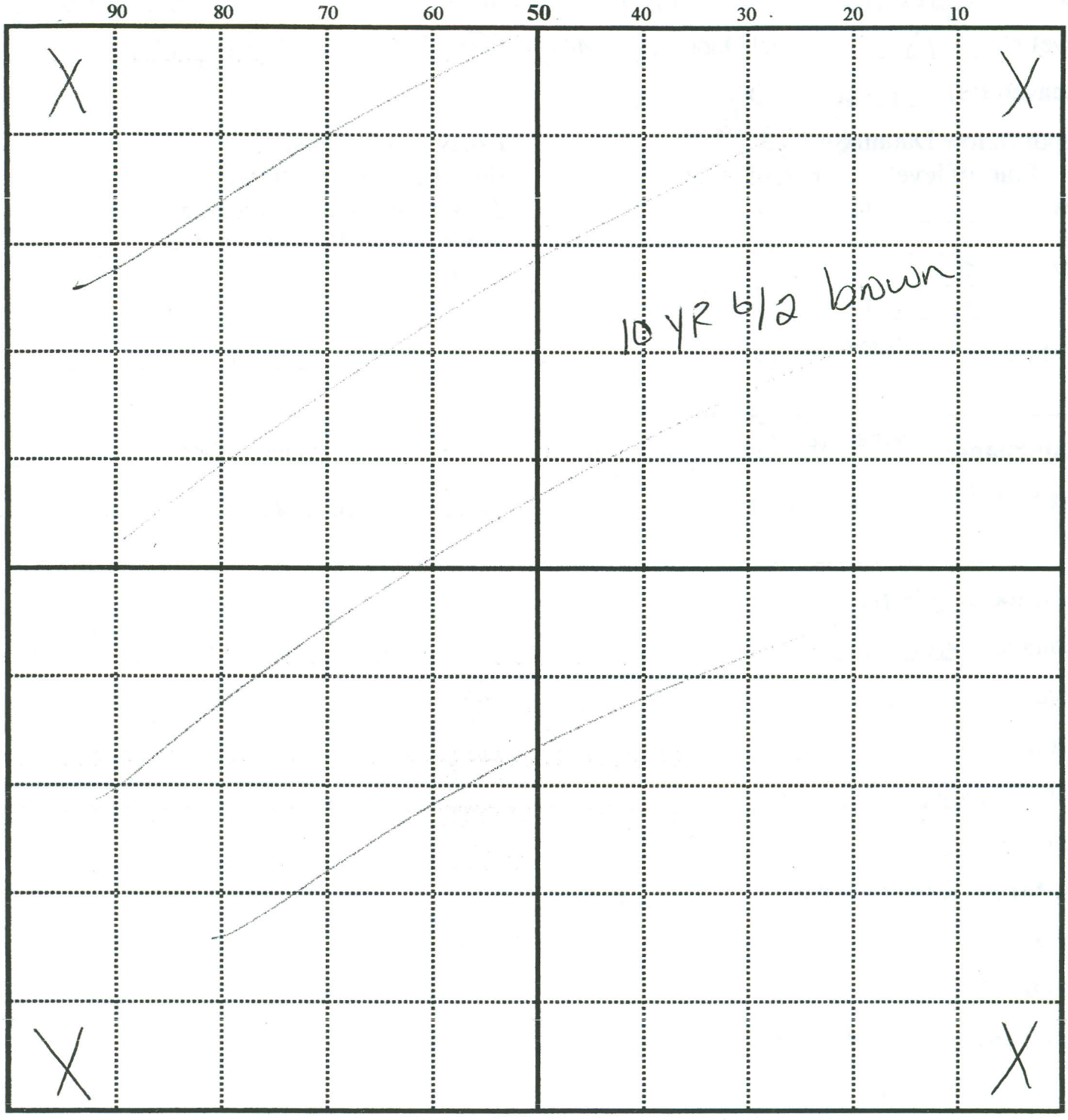

Legend id bone_____ stone tools_____ ceramic_____ debitage_____

historic_____ FBR_____ root_____ bioturbation_____

soil stain(describe)_____ feature(s)_____

other(s) X = bank

Remarks_____

LEVEL SUMMARY

Site Cupelle Borden Dime-29 Unit No. 6 Location 535S/674W

Level No. 9 Level Depth 40-45 cm (dbs)/dbd Date July 8/04

Excavator(s) Evie Fevej

Depth Below Datum/(Surface) circle one

	Start of level		End of level	
NW	40	to	45	cm
NE	40	to	45	cm
SW	40	to	45	cm
SE	40	to	45	cm

Excavation Methods check all that apply

shovel shave ☐ trowel ☑

dry screen ☑ screen size 1/8"

water screen ☐ screen size

other

Matrix soil type and colour fine sand 10YR 6/2

Disturbance circle all that apply (small root) (large root) rodent insect water other

Artifacts list & describe identifiable bone N/A - small bb in NEQ, SEQ, SWQ

stone tools none

debitage some micro debitage - flakes & shatter

ceramic n/a

historic n/a

FBR n/a

other n/a

Features feature number(s) n/a feature form completed? Yes / No

contents function

comments

Radiocarbon Samples radiocarbon number(s) n/a

artifact number(s)

artifact description and context

Remarks no change in soil.

Photos

FLOOR PLAN

Site Crepelle Borden DiMe-29 Unit 6 Level 9 Date July 08/04

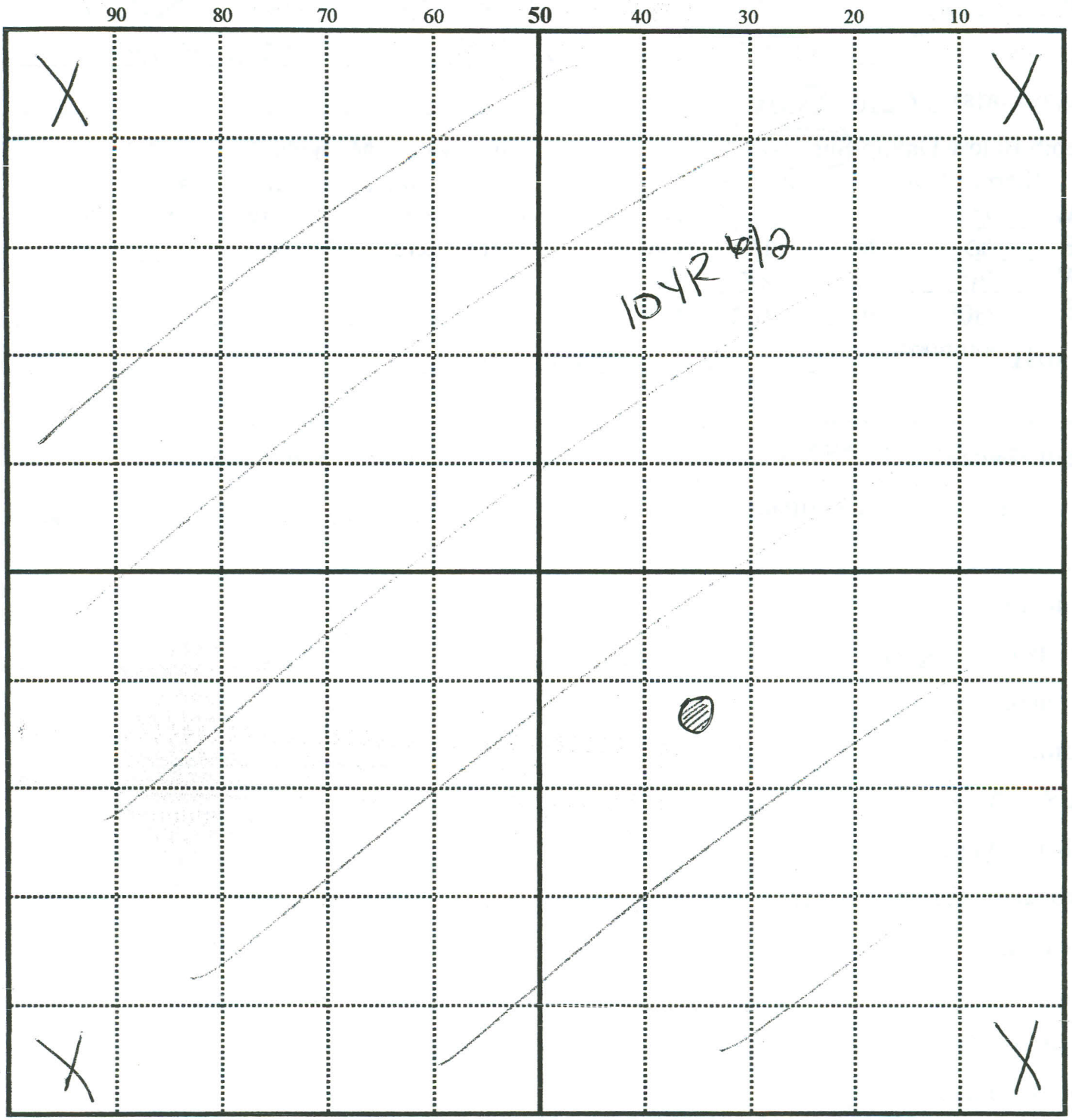

Legend id bone_____ stone tools_____ ceramic_____ debitage_____

historic_____ FBR_____ root ////// bioturbation_____

soil stain(describe)_____ feature(s)_____

other(s)_____

Remarks_____