

S. J. McKee Archives



Aerial view: Brandon College campus

<http://archives.brandonu.ca/en/permalink/descriptions8272>

Part Of: Aerial views and campus photographs

Description Level: Item

Series Number: 2.1

Item Number: 2.1.1

GMD: graphic

Date Range: c. 1964

Physical Description: 4" x 5" (b/w)

Scope and Content:

Photograph is looking northwest from approximately the southeast corner of 18th Street and Louise Avenue.

Name Access: Flora Cowan Residence

Subject Access: Aerial views Brandon College

Images





9th Street aerial view facing south, Brandon, Manitoba

<http://archives.brandonu.ca/en/permalink/descriptions8419>

Part Of: Joseph H. Hughes collection

Creator: Photographer: Jerrett Photo

Description Level: Item

Series Number: 3-1997.1

Item Number: 3-1997.1.41

Accession Number: 3-1997

GMD: graphic

Date Range: c. 1940

Physical Description: 5.5" x 3.5" (b/w)

Material Details: postcard

Physical Condition: good

Scope and Content:

Postcard shows an aerial view of 9th Street facing south in Brandon, Manitoba. Visible businesses and landmarks include: Beaubier Hotel, YMCA/police station, the original CKX Radio station towers on 8th Street (est. 1928 - moved 1940), the old City Hall, Prince Edward Hotel, and the original Manitoba Power commission smokestack on 10th Street.

Notes: Writing on the front of the photograph reads: Brandon, Man., Jerrett Photo. This photograph shows a rare view of the 800-block between Rosser and Princess Avenues.

Name Access: Beaubier Hotel
City Hall
CKX
Prince Edward Hotel
Manitoba Power Company

Subject Access: downtowns
street scenes
Brandon business buildings & facilities before 1940
aerial views
building exteriors

Storage Location: RG 5 photograph storage drawer

Images



Aerial view of 10th Street facing south from Princess Avenue



<http://archives.brandonu.ca/en/permalink/descriptions8420>

Part Of: Joseph H. Hughes collection
Creator: Photographer: Jerrett Photo
Description Level: Item
Series Number: 3-1997.1
Item Number: 3-1997.1.42
Accession Number: 3-1997
GMD: graphic
Date Range: c.1940
Physical Description: 5.5" x 3.5" (b/w)
Material Details: postcard
Physical Condition: Red ink stain is on the front right corner of postcard
Scope and Content:

Photograph shows 10th Street facing south from Princess Avenue. Visible landmarks and businesses include: Manitoba Power Commission (MPC)'s power sub-station, First Baptist Church, Wheat City Arena, and the grand stand at the Exhibition Grounds.

The partial sign visible at the bottom of the photograph on the east side of 10th Street reads Yates and Neale, which refers to a plumbing and heating company that dissolved in 1943 to be replaced by Neale, Stothard and Chapman.

Businesses on the west side of 10th Street include: Dominion Tire & Radio Co., Bolts Barber Shop, Elviss T.E. Co. Stables.

Notes: Information concerning Yates and Neale courtesy Jack Stothard. Writing on the front of the postcard reads: Brandon, Looking S.W., Jerrett Photo. This photograph shows a rare view of the 200-block of 10th Street.

Name Access: Manitoba Power Company
10th Street
Dominion Tire & Radio Co.
T.E. Elviss Co. Stables
First Baptist Church

Subject Access: downtowns
street scenes
Brandon business buildings & facilities before 1940
aerial views
building exteriors
residences
churches

Storage Location: RG 5 photograph storage drawer

Images





Aerial view of Brandon postcard

<http://archives.brandonu.ca/en/permalink/descriptions13867>

Part Of: Fred McGuinness collection
Creator: Photographer: R.J. "Bob" Snazel
Description Level: Item
Series Number: McG 9
Item Number: 20-2009.177
Accession Number: 20-2009
GMD: graphic
Date Range: 1970
Physical Description: 3.5" x 6" (colour)
Material Details: postcard
Scope and Content:

Postcard shows an aerial view of the city of Brandon

Notes: Writing on the back of the postcard reads: No. 10. Brandon, Manitoba, Canada / Aerial View of Brandon / Distributed by Clements Drug Store / Brandon, Manitoba, Canada / Photos by: R.J. "Bob" Snazel. / Printed by: D.W. Friesen & Sons Ltd. Altona, Manitoba, Canada. The postcard is addressed to Mr. F.A. Rosser and is postmarked Brandon 30 May 1970. A 6-cent Queen Elizabeth red postage stamp portraying various modes of the transportation. The stamp has been cancelled with a postmark that reads "Help Retarded Children."

Name Access: City of Brandon

Subject Access: aerial photographs
aerial views

Repro Restriction: Canadian Copyright restrictions apply. Consult the Archivist.

Storage Location: RG 5 photograph storage drawer 2 (hanging photos)

Arrangement:

From 20-2009 #1 File 13 Sunbeams

Images





Twin Pines Motel postcard

<http://archives.brandonu.ca/en/permalink/descriptions13868>

Part Of: Fred McGuinness collection

Creator: Photographer: Joe Fartak

Description Level: Item

Series Number: McG 9

Item Number: 20-2009.178

Accession Number: 20-2009

GMD: graphic

Date Range: 1970

Physical Description: 3.5" x 6" (colour)

Material Details: postcard

Scope and Content:

Postcard shows an exterior view of the Twin Pines Motel

Notes: Writing on the back of the postcard reads: Twin Pines Motel & Restaurant / Brandon, Manitoba, Canada / Located at 10th Street & Queens Avenue / 40 Fully modern units with bath & showers, T. / Kichenettes, winter plug-ins, Ample parking. / For reservations call.... / 30717-C Color Photo by Joe Fartak / Color Productions Ltd., Box 1243, Regina, Sask. The postcard is addressed to Mr. F.A. Rosser and is postmarked Brandon 06 June 1970. A 6-cent Queen Elizabeth red postage stamp portraying various modes of the transportation.

Name Access: City of Brandon

Subject Access: aerial photographs
aerial views

Brandon business buildings & facilities after 1940

Storage Location: RG 5 photograph storage drawer 2 (hanging photos)

Arrangement:

From 20-2009 #1 File 13 Sunbeams

Images





McGuinness Medicine Hat residence - aerial

<http://archives.brandonu.ca/en/permalink/descriptions14115>

Part Of: Fred McGuinness collection

Description Level: Item

Series Number: McG 9

Item Number: 1-2015.184

Accession Number: 1-2015

GMD: graphic

Date Range: [1960-1965]

Physical Description: 10" x 8" (b/w)

Scope and Content:

Photograph shows the construction of the McGuinness home in a new housing development in Medicine Hat, 492 6th Street Northeast. Aerial view shows that neighbouring blocks have yet to be constructed.

Name Access: Fred McGuinness
Frederick George McGuinness
Medicine Hat

Subject Access: residences
street scenes
residential streets
winter
aerial views
aerial photography

Storage Location: RG 5 photograph storage drawer 2 (hanging photos)

Arrangement:
BR #3 Family photos

Images





McGuinness Medicine Hat residence - winter aerial

<http://archives.brandonu.ca/en/permalink/descriptions14116>

Part Of: Fred McGuinness collection

Description Level: Item

Series Number: McG 9

Item Number: 1-2015.185

Accession Number: 1-2015

GMD: graphic

Date Range: [1960-1965]

Physical Description: 10" x 8" (b/w)

Scope and Content:

Photograph shows the McGuinness home in a new housing development in Medicine Hat, 492 6th Street Northeast. Aerial view shows that neighbouring blocks have yet to be constructed and the backyard to the McGuinness home is completed.

Name Access: Fred McGuinness

Frederick George McGuinness

Medicine Hat

Subject Access: residences

street scenes

residential streets

winter

aerial views

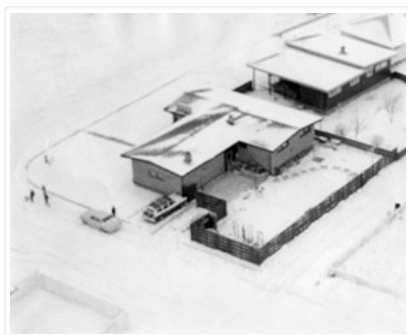
aerial photography

Storage Location: RG 5 photograph storage drawer 2 (hanging photos)

Arrangement:

BR #3 Family photos

Images



Medicine Hat Exhibition and Stampede - Parade Day 1

<http://archives.brandonu.ca/en/permalink/descriptions14142>

Part Of: Fred McGuinness collection

Creator: Photographer: Howard Heid, Medicine Hat News



Description Level: Item
Series Number: McG 9
Item Number: 1-2015.211
Accession Number: 1-2015
GMD: graphic
Date Range: 1962
Physical Description: 10" x 8" (b/w)

History /

Biographical:

The Medicine Hat Exhibition and Stampede Parade Day was held on Thursday, July 19, 1962, at 9:30 a.m. The local newspaper reported that approximately 24,000 people were in attendance to see parade marshal Rod Ashburner leading 175 entries consisting of 90 floats, 75 horses, and 10 bands. There were 19 parade categories eligible for \$12,000 in prize money and included: junior and senior cowboys and cowgirls; fancy and Shetland ponies; sulky class open; comic, commercial, industrial and organizational floats; decorated cars; special ranch class; 4-H Clubs; and a non-competitive class.

The parade route started at Second St. and Allowance Ave., from Second St. to Ash Ave., north on Ash to First St. SE., from First St. S.E. to Fourth Ave., south to Second St. to South Railway St., south on South Railway St. to Third St., with a finish at McLeod Trail. A route map was published in the Medicine Hat News the day before the parade.

Aerial photographs of the parade were taken by Medicine Hat News photographer Howard Heid (1930-2005) from the private helicopter of John Bourn. Bourn was a pilot from Woodville, Wisconsin, who chartered his four-seater helicopter for sight-seers at exhibitions and stampedes across the county.

(Sources: Pat Currie, "Let 'Er Go!," Medicine Hat News, 19 July 1962,1; Harald Gunderson, "'Eye in the Sky' Best Parade View," Medicine Hat News, 19 July 1962,1; "Parade Starts at 9:30 Sharp," 18 July 1962)

Scope and Content:

Photograph shows an aerial view of the Medicine Hat Exhibition and Stampede Parade route, with a focus on Second Street SE. A residential area showing homes with extensive backyard gardens can be seen. The South Saskatchewan River can be seen on the right of the photograph.

Notes: This photograph shows the neighbourhood before rezoning and commercial development.

Name Access: Medicine Hat
South Saskatchewan River

Subject Access: parades
floats
aerial photography
aerial views
street scenes
gardens

Repro Restriction: Subject to Canadian Copyright Law

Storage Location: RG 5 photograph storage drawer 2 (hanging photos)

Arrangement:

BR #3 Family photos

Images



Medicine Hat Exhibition and Stampede - Parade Day 2

<http://archives.brandonu.ca/en/permalink/descriptions14143>

Part Of: Fred McGuinness collection
 Creator: Photographer: Howard Heid, Medicine Hat News
 Description Level: Item
 Series Number: McG 9
 Item Number: 1-2015.212
 Accession Number: 1-2015
 GMD: graphic
 Date Range: 1962
 Physical Description: 10" x 8" (b/w)

History /

Biographical:

The Medicine Hat Exhibition and Stampede Parade Day was held on Thursday, July 19, 1962, at 9:30 a.m. The local newspaper reported that approximately 24,000 people were in attendance to see parade marshal Rod Ashburner leading 175 entries consisting of 90 floats, 75 horses, and 10 bands. There were 19 parade categories eligible for \$12,000 in prize money and included: junior and senior cowboys and cowgirls; fancy and Shetland ponies; sulky class open; comic, commercial, industrial and organizational floats; decorated cars; special ranch class; 4-H Clubs; and a non-competitive class.

The parade route started at Second St. and Allowance Ave., from Second St. to Ash Ave., north on Ash to First St. SE., from First St. S.E. to Fourth Ave., south to Second St. to South Railway St., south on South Railway St. to Third St., with a finish at McLeod Trail. A route map was published in the Medicine Hat News the day before the parade.

Aerial photographs of the parade were taken by Medicine Hat News photographer Howard Heid (1930-2005) from the private helicopter of John Bourn. Bourn was a pilot from Woodville, Wisconsin, who chartered his four-seater helicopter for sight-seers at exhibitions and stampedes across the county.

(Sources: Pat Currie, "Let 'Er Go!," Medicine Hat News, 19 July 1962,1; Harald Gunderson, "'Eye in the Sky' Best Parade View," Medicine Hat News, 19 July 1962,1; "Parade Starts at 9:30 Sharp," 18 July 1962)

Scope and Content:

Photograph shows an aerial view of the Medicine Hat Exhibition and Stampede Parade route, with a focus on Second Street SE. Visible store signs include: China Wonderland, Grey Cup Cafe, Lane Bros. & Gibson Ltd., Joy's, Marshall's, Monarch, Gardener's Used Cars, Provincial Treasury Branch, Furvey's Furniture and Appliances, J.J. Moore & Son, Club Cafe, Black Hardware Ltd., Regency Billiards, and Sair's Shoe Hospital.

Name Access: Medicine Hat
South Saskatchewan River

Subject Access: parades
floats
aerial photography
aerial views
street scenes

Repro Restriction: Subject to Canadian Copyright Law

Storage Location: RG 5 photograph storage drawer 2 (hanging photos)

Arrangement:
BR #3 Family photos

Images



Medicine Hat Exhibition and Stampede - Parade Day 3

<http://archives.brandonu.ca/en/permalink/descriptions14144>

Part Of: Fred McGuinness collection

Creator: Photographer: Howard Heid, Medicine Hat News

Description Level: Item

Series Number: McG 9

Item Number: 1-2015.213

Accession Number: 1-2015

GMD: graphic

Date Range: 1962

Physical Description: 10" x 8" (b/w)

History /

Biographical:

The Medicine Hat Exhibition and Stampede Parade Day was held on Thursday, July 19, 1962, at 9:30 a.m. The local newspaper reported that approximately 24,000 people were in attendance to see parade marshal Rod Ashburner leading 175 entries consisting of 90 floats, 75 horses, and 10 bands. There were 19 parade categories eligible for \$12,000 in prize money and included: junior and senior cowboys and cowgirls; fancy and Shetland ponies; sulky class open; comic, commercial, industrial and organizational floats; decorated cars; special ranch class; 4-H Clubs; and a non-competitive class.

The parade route started at Second St. and Allowance Ave., from Second St. to Ash Ave., north on Ash to First St. SE., from First St. S.E. to Fourth Ave., south to Second St. to South Railway St., south on South Railway St. to Third St., with a finish at McLeod Trail. A route map was published in the Medicine Hat News the day before the parade.

Aerial photographs of the parade were taken by Medicine Hat News photographer Howard Heid (1930-2005) from the private helicopter of John Bourn. Bourn was a pilot from Woodville, Wisconsin, who chartered his four-seater helicopter for sight-seers at exhibitions and stampedes across the county.

(Sources: Pat Currie, "Let 'Er Go!," Medicine Hat News, 19 July 1962,1; Harald Gunderson, "'Eye in the Sky' Best Parade View," Medicine Hat News, 19 July 1962,1; "Parade Starts at 9:30 Sharp," 18 July 1962)

Scope and Content:

Photograph shows an aerial view of the Medicine Hat Exhibition and Stampede Parade route, with a focus on the First Street SE and North Railway Street merge.

Notes: This photograph appeared on the front page of The Medicine Hat News (19 July 1962).

Name Access: Medicine Hat
South Saskatchewan River

Subject Access: parades
floats
aerial photography
aerial views
street scenes

Repro Restriction: Subject to Canadian Copyright Law

Storage Location: RG 5 photograph storage drawer 2 (hanging photos)

Arrangement:

BR #3 Family photos

Images



Medicine Hat Exhibition and Stampede - Parade Day 4

<http://archives.brandonu.ca/en/permalink/descriptions14145>

Part Of: Fred McGuinness collection
 Creator: Photographer: Howard Heid, Medicine Hat News
 Description Level: Item
 Series Number: McG 9
 Item Number: 1-2015.214
 Accession Number: 1-2015
 GMD: graphic
 Date Range: 1962
 Physical Description: 10" x 8" (b/w)
 History /
 Biographical:

The Medicine Hat Exhibition and Stampede Parade Day was held on Thursday, July 19, 1962, at 9:30 a.m. The local newspaper reported that approximately 24,000 people were in attendance to see parade marshal Rod Ashburner leading 175 entries consisting of 90 floats, 75 horses, and 10 bands. There were 19 parade categories eligible for \$12,000 in prize money and included: junior and senior cowboys and cowgirls; fancy and Shetland ponies; sulky class open; comic, commercial, industrial and organizational floats; decorated cars; special ranch class; 4-H Clubs; and a non-competitive class.

The parade route started at Second St. and Allowance Ave., from Second St. to Ash Ave., north on Ash to First St. S.E., from First St. S.E. to Fourth Ave., south to Second St. to South Railway St., south on South Railway St. to Third St., with a finish at McLeod Trail. A route map was published in the Medicine Hat News the day before the parade.

Aerial photographs of the parade were taken by Medicine Hat News photographer Howard Heid (1930-2005) from the private helicopter of John Bourn. Bourn was a pilot from Woodville, Wisconsin, who chartered his four-seater helicopter for sight-seers at exhibitions and stampedes across the county.

(Sources: Pat Currie, "Let 'Er Go!," Medicine Hat News, 19 July 1962,1; Harald Gunderson, "'Eye in the Sky' Best Parade View," Medicine Hat News, 19 July 1962,1; "Parade Starts at 9:30 Sharp," 18 July 1962)

Scope and Content:

Photograph shows an aerial view of the Medicine Hat Exhibition and Stampede Parade route with a focus on the First Street SE. A number of gas stations and garages are visible along this route and include Texaco, Shell, Ford, and B/A. The Fraternal Order of Eagles lodge is also visible.

Notes: This photograph appeared on the front page of The Medicine Hat News (19 July 1962).

Name Access: Medicine Hat
South Saskatchewan River


Subject Access: parades
floats
aerial photography
aerial views
street scenes
fraternal organizations
garages

Repro Restriction: Subject to Canadian Copyright Law

Storage Location: RG 5 photograph storage drawer 2 (hanging photos)

Arrangement:
BR #3 Family photos

Images



Medicine Hat Exhibition and Stampede - Parade Day 5

<http://archives.brandonu.ca/en/permalink/descriptions14146>

Part Of: Fred McGuinness collection
Creator: Photographer: Howard Heid, Medicine Hat News
Description Level: Item
Series Number: McG 9
Item Number: 1-2015.215

Accession Number: 1-2015
GMD: graphic
Date Range: 1962
Physical Description: 10" x 8" (b/w)

History /

Biographical:

The Medicine Hat Exhibition and Stampede Parade Day was held on Thursday, July 19, 1962, at 9:30 a.m. The local newspaper reported that approximately 24,000 people were in attendance to see parade marshal Rod Ashburner leading 175 entries consisting of 90 floats, 75 horses, and 10 bands. There were 19 parade categories eligible for \$12,000 in prize money and included: junior and senior cowboys and cowgirls; fancy and Shetland ponies; sulky class open; comic, commercial, industrial and organizational floats; decorated cars; special ranch class; 4-H Clubs; and a non-competitive class.

The parade route started at Second St. and Allowance Ave., from Second St. to Ash Ave., north on Ash to First St. S.E., from First St. S.E. to Fourth Ave., south to Second St. to South Railway St., south on South Railway St. to Third St., with a finish at McLeod Trail. A route map was published in the Medicine Hat News the day before the parade.

Aerial photographs of the parade were taken by Medicine Hat News photographer Howard Heid (1930-2005) from the private helicopter of John Bourn. Bourn was a pilot from Woodville, Wisconsin, who chartered his four-seater helicopter for sight-seers at exhibitions and stampedes across the county.

(Sources: Pat Currie, "Let 'Er Go!," Medicine Hat News, 19 July 1962,1; Harald Gunderson, "'Eye in the Sky' Best Parade View," Medicine Hat News, 19 July 1962,1; "Parade Starts at 9:30 Sharp," 18 July 1962)

Scope and Content:

Photograph shows an aerial view of the Medicine Hat Exhibition and Stampede Parade route with a focus on the First Street SE and Ash Street. A residential area showing homes with extensive backyard gardens can be seen.

Notes: This photograph shows the neighbourhood before rezoning and commercial development.

Name Access: Medicine Hat
South Saskatchewan River

Subject Access: parades
floats
aerial photography
aerial views
street scenes
gardens


Repro Restriction: Subject to Canadian Copyright Law

Storage Location: RG 5 photograph storage drawer 2 (hanging photos)

Arrangement:

BR #3 Family photos

Images



Medicine Hat Exhibition and Stampede - Parade Day 6

<http://archives.brandonu.ca/en/permalink/descriptions14147>

Part Of: Fred McGuinness collection
 Creator: Photographer: Howard Heid, Medicine Hat News
 Description Level: Item
 Series Number: McG 9
 Item Number: 1-2015.216
 Accession Number: 1-2015
 GMD: graphic
 Date Range: 1962
 Physical Description: 10" x 8" (b/w)
 History /
 Biographical:

The Medicine Hat Exhibition and Stampede Parade Day was held on Thursday, July 19, 1962, at 9:30 a.m. The local newspaper reported that approximately 24,000 people were in attendance to see parade marshal Rod Ashburner leading 175 entries consisting of 90 floats, 75 horses, and 10 bands. There were 19 parade categories eligible for \$12,000 in prize money and included: junior and senior cowboys and cowgirls; fancy and Shetland ponies; sulky class open; comic, commercial, industrial and organizational floats; decorated cars; special ranch class; 4-H Clubs; and a non-competitive class.

The parade route started at Second St. and Allowance Ave., from Second St. to Ash Ave., north on Ash to First St. S.E., from First St. S.E. to Fourth Ave., south to Second St. to South Railway St., south on South Railway St. to Third St., with a finish at McLeod Trail. A route map was published in the Medicine Hat News the day before the parade.

Aerial photographs of the parade were taken by Medicine Hat News photographer Howard Heid (1930-2005) from the private helicopter of John Bourn. Bourn was a pilot from Woodville, Wisconsin, who chartered his four-seater helicopter for sight-seers at exhibitions and stampedes across the county.

(Sources: Pat Currie, "Let 'Er Go!," Medicine Hat News, 19 July 1962,1; Harald Gunderson, "'Eye in the Sky' Best Parade View," Medicine Hat News, 19 July 1962,1; "Parade Starts at 9:30 Sharp," 18 July 1962)

Scope and Content:

Photograph shows an aerial view of the Medicine Hat Exhibition and Stampede Parade route with a focus on the First Street SE and and the South Railway Street merge. A number of gas stations and garages are visible along this route and include Texaco, Shell, Ford, and B/A. The Fraternal Order of Eagles lodge is also visible.

Notes: This photograph shows the neighbourhood before rezoning and commercial development.

Name Access: Medicine Hat
South Saskatchewan River


Subject Access: parades
floats
aerial photography
aerial views
street scenes
gardens
fraternal organizations
garages

Repro Restriction: Subject to Canadian Copyright Law

Storage Location: RG 5 photograph storage drawer 2 (hanging photos)

Arrangement:
BR #3 Family photos

Images



Medicine Hat Exhibition and Stampede - Parade Day 7

<http://archives.brandonu.ca/en/permalink/descriptions14148>

Part Of: Fred McGuinness collection
Creator: Photographer: Howard Heid, Medicine Hat News
Description Level: Item
Series Number: McG 9



Item Number: 1-2015.217
Accession Number: 1-2015
GMD: graphic
Date Range: 1962
Physical Description: 10" x 8" (b/w)

History /

Biographical:

The Medicine Hat Exhibition and Stampede Parade Day was held on Thursday, July 19, 1962, at 9:30 a.m. The local newspaper reported that approximately 24,000 people were in attendance to see parade marshal Rod Ashburner leading 175 entries consisting of 90 floats, 75 horses, and 10 bands. There were 19 parade categories eligible for \$12,000 in prize money and included: junior and senior cowboys and cowgirls; fancy and Shetland ponies; sulky class open; comic, commercial, industrial and organizational floats; decorated cars; special ranch class; 4-H Clubs; and a non-competitive class.

The parade route started at Second St. and Allowance Ave., from Second St. to Ash Ave., north on Ash to First St. SE., from First St. S.E. to Fourth Ave., south to Second St. to South Railway St., south on South Railway St. to Third St., with a finish at McLeod Trail. A route map was published in the Medicine Hat News the day before the parade.

Aerial photographs of the parade were taken by Medicine Hat News photographer Howard Heid (1930-2005) from the private helicopter of John Bourn. Bourn was a pilot from Woodville, Wisconsin, who chartered his four-seater helicopter for sight-seers at exhibitions and stampedes across the county.

(Sources: Pat Currie, "Let 'Er Go!," Medicine Hat News, 19 July 1962,1; Harald Gunderson, "'Eye in the Sky' Best Parade View," Medicine Hat News, 19 July 1962,1; "Parade Starts at 9:30 Sharp," 18 July 1962)

Scope and Content:

Photograph shows an aerial view of the Medicine Hat Exhibition and Stampede Parade route with a focus on the First Street SE and Sixth Avenue intersection. A number of gas stations and garages are visible along this route and include Texaco, Shell, Ford, and B/A. A number of observers can be seen sitting on rooftops.

Notes: This photograph shows the neighbourhood before rezoning and commercial development.

Name Access: Medicine Hat
South Saskatchewan River

Subject Access: parades
floats
aerial photography
aerial views
street scenes
garages

Repro Restriction: Subject to Canadian Copyright Law

Storage Location: RG 5 photograph storage drawer 2 (hanging photos)

Arrangement:

BR #3 Family photos

Images



Medicine Hat Exhibition and Stampede - Parade Day 8

<http://archives.brandonu.ca/en/permalink/descriptions14149>

Part Of: Fred McGuinness collection
 Creator: Photographer: Howard Heid, Medicine Hat News
 Description Level: Item
 Series Number: McG 9
 Item Number: 1-2015.218
 Accession Number: 1-2015
 GMD: graphic
 Date Range: 1962
 Physical Description: 10" x 8" (b/w)

History /

Biographical:

The Medicine Hat Exhibition and Stampede Parade Day was held on Thursday, July 19, 1962, at 9:30 a.m. The local newspaper reported that approximately 24,000 people were in attendance to see parade marshal Rod Ashburner leading 175 entries consisting of 90 floats, 75 horses, and 10 bands. There were 19 parade categories eligible for \$12,000 in prize money and included: junior and senior cowboys and cowgirls; fancy and Shetland ponies; sulky class open; comic, commercial, industrial and organizational floats; decorated cars; special ranch class; 4-H Clubs; and a non-competitive class.

The parade route started at Second St. and Allowance Ave., from Second St. to Ash Ave., north on Ash to First St. S.E., from First St. S.E. to Fourth Ave., south to Second St. to South Railway St., south on South Railway St. to Third St., with a finish at McLeod Trail. A route map was published in the Medicine Hat News the day before the parade.

Aerial photographs of the parade were taken by Medicine Hat News photographer Howard Heid (1930-2005) from the private helicopter of John Bourn. Bourn was a pilot from Woodville, Wisconsin, who chartered his four-seater helicopter for sight-seers at exhibitions and stampedes across the county.

(Sources: Pat Currie, "Let 'Er Go!," Medicine Hat News, 19 July 1962,1; Harald Gunderson, "'Eye in the Sky' Best Parade View," Medicine Hat News, 19 July 1962,1; "Parade Starts at 9:30 Sharp," 18 July 1962)

Scope and Content:

Photograph shows an aerial view of the Medicine Hat Exhibition and Stampede Parade route, with a focus on Second Street SE. Visible store signs include: Gardener's Used Cars, Provincial Treasury Branch, Furvey's Furniture and Appliances, J.J. Moore & Son Furniture, Alberta Credit Jewellers, James Richardson & Sons, Medicine Hat Gas Power Water City Owned Utilities.

Notes: This photograph shows the neighbourhood before rezoning and commercial development.

Name Access: Medicine Hat
South Saskatchewan River

Subject Access: parades
floats
aerial photography
aerial views
street scenes
garages

Repro Restriction: Subject to Canadian Copyright Law

Storage Location: RG 5 photograph storage drawer 2 (hanging photos)

Arrangement:
BR #3 Family photos

Images



Medicine Hat Exhibition and Stampede - Parade Day 9

<http://archives.brandonu.ca/en/permalink/descriptions14150>

Part Of: Fred McGuinness collection
Creator: Photographer: Howard Heid, Medicine Hat News
Description Level: Item
Series Number: McG 9
Item Number: 1-2015.219

Accession Number: 1-2015
GMD: graphic
Date Range: 1962
Physical Description: 10" x 8" (b/w)

History /

Biographical:

The Medicine Hat Exhibition and Stampede Parade Day was held on Thursday, July 19, 1962, at 9:30 a.m. The local newspaper reported that approximately 24,000 people were in attendance to see parade marshall Rod Ashburner leading 175 entries consisting of 90 floats, 75 horses, and 10 bands. There were 19 parade categories eligible for \$12,000 in prize money and included: junior and senior cowboys and cowgirls; fancy and Shetland ponies; sulky class open; comic, commercial, industrial and organizational floats; decorated cars; special ranch class; 4-H Clubs; and a non-competitive class.

The parade route started at Second St. and Allowance Ave., from Second St. to Ash Ave., north on Ash to First St. SE., from First St. S.E. to Fourth Ave., south to Second St. to South Railway St., south on South Railway St. to Third St., with a finish at McLeod Trail. A route map was published in the Medicine Hat News the day before the parade.

Aerial photographs of the parade were taken by Medicine Hat News photographer Howard Heid (1930-2005) from the private helicopter of John Bourn. Bourn was a pilot from Woodville, Wisconsin, who chartered his four-seater helicopter for sight-seers at exhibitions and stampedes across the county.

(Sources: Pat Currie, "Let 'Er Go!," Medicine Hat News, 19 July 1962,1; Harald Gunderson, "'Eye in the Sky' Best Parade View," Medicine Hat News, 19 July 1962,1; "Parade Starts at 9:30 Sharp," 18 July 1962)

Scope and Content:

Photograph shows an aerial view of the Medicine Hat Exhibition and Stampede Parade route with a focus on the First Street SE and Ash Street. A residential area showing homes with extensive backyard gardens can be seen.

Notes: This photograph shows the neighbourhood before rezoning and commercial development.

Name Access: Medicine Hat
South Saskatchewan River

Subject Access: parades
floats
aerial photography
aerial views
street scenes
gardens

Repro Restriction: Subject to Canadian Copyright Law

Storage Location: RG 5 photograph storage drawer 2 (hanging photos)

Arrangement:

BR #3 Family photos

Images



Medicine Hat Exhibition and Stampede - Parade Day 10

<http://archives.brandonu.ca/en/permalink/descriptions14151>

Part Of: Fred McGuinness collection

Creator: Photographer: Howard Heid, Medicine Hat News

Description Level: Item

Series Number: McG 9

Item Number: 1-2015.220

Accession Number: 1-2015

GMD: graphic

Date Range: 1962

Physical Description: 10" x 8" (b/w)

History /

Biographical:

The Medicine Hat Exhibition and Stampede Parade Day was held on Thursday, July 19, 1962, at 9:30 a.m. The local newspaper reported that approximately 24,000 people were in attendance to see parade marshal Rod Ashburner leading 175 entries consisting of 90 floats, 75 horses, and 10 bands. There were 19 parade categories eligible for \$12,000 in prize money and included: junior and senior cowboys and cowgirls; fancy and Shetland ponies; sulky class open; comic, commercial, industrial and organizational floats; decorated cars; special ranch class; 4-H Clubs; and a non-competitive class.

The parade route started at Second St. and Allowance Ave., from Second St. to Ash Ave., north on Ash to First St. SE., from First St. S.E. to Fourth Ave., south to Second St. to South Railway St., south on South Railway St. to Third St., with a finish at McLeod Trail. A route map was published in the Medicine Hat News the day before the parade.

Aerial photographs of the parade were taken by Medicine Hat News photographer Howard Heid (1930-2005) from the private helicopter of John Bourn. Bourn was a pilot from Woodville, Wisconsin, who chartered his four-seater helicopter for sight-seers at exhibitions and stampedes across the county.

(Sources: Pat Currie, "Let 'Er Go!," Medicine Hat News, 19 July 1962,1; Harald Gunderson, "'Eye in the Sky' Best Parade View," Medicine Hat News, 19 July 1962,1; "Parade Starts at 9:30 Sharp," 18 July 1962)

Scope and Content:

Photograph shows an aerial view of the Medicine Hat Exhibition and Stampede Parade route with a focus west of the railway allowance, showing First Street SE, Second Street SE, and Third Street SE.

Notes: This photograph shows the neighbourhood before rezoning and commercial development.

Name Access: Medicine Hat
South Saskatchewan River

Subject Access: parades
floats
aerial photography
aerial views
street scenes
gardens

Repro Restriction: Subject to Canadian Copyright Law

Storage Location: RG 5 photograph storage drawer 2 (hanging photos)

Arrangement:
BR #3 Family photos

Images



Medicine Hat Exhibition and Stampede - Parade Day 11

<http://archives.brandonu.ca/en/permalink/descriptions14152>

Part Of: Fred McGuinness collection

Creator: Photographer: Howard Heid, Medicine Hat News

Description Level: Item

Series Number: McG 9

Item Number: 1-2015.221

Accession Number: 1-2015

GMD: graphic

Date Range: 1962

Physical Description: 10" x 8" (b/w)

History /

Biographical:

The Medicine Hat Exhibition and Stampede Parade Day was held on Thursday, July 19, 1962, at 9:30 a.m. The local newspaper reported that approximately 24,000 people were in attendance to see parade marshal Rod Ashburner leading 175 entries consisting of 90 floats, 75 horses, and 10 bands. There were 19 parade categories eligible for \$12,000 in prize money and included: junior and senior cowboys and cowgirls; fancy and Shetland ponies; sulky class open; comic, commercial, industrial and organizational floats; decorated cars; special ranch class; 4-H Clubs; and a non-competitive class.

The parade route started at Second St. and Allowance Ave., from Second St. to Ash Ave., north on Ash to First St. SE., from First St. S.E. to Fourth Ave., south to Second St. to South Railway St., south on South Railway St. to Third St., with a finish at McLeod Trail. A route map was published in the Medicine Hat News the day before the parade.

Aerial photographs of the parade were taken by Medicine Hat News photographer Howard Heid (1930-2005) from the private helicopter of John Bourn. Bourn was a pilot from Woodville, Wisconsin, who chartered his four-seater helicopter for sight-seers at exhibitions and stampedes across the county.

(Sources: Pat Currie, "Let 'Er Go!," Medicine Hat News, 19 July 1962,1; Harald Gunderson, "'Eye in the Sky' Best Parade View," Medicine Hat News, 19 July 1962,1; "Parade Starts at 9:30 Sharp," 18 July 1962)

Scope and Content:

Photograph shows an aerial view of possibly 8th Street NW and Tweed Avenue NW. A Safeway grocery store, park and residential area are visible. Many of the homes appear to have gardens.

Notes: This photograph shows the neighbourhood before rezoning and commercial development.

Name Access: Medicine Hat
South Saskatchewan River

Subject Access: parades
floats
aerial photography
aerial views
street scenes
gardens

Repro Restriction: Subject to Canadian Copyright Law

Storage Location: RG 5 photograph storage drawer 2 (hanging photos)

Arrangement:

BR #3 Family photos

Images





Aerial views and campus photographs

<http://archives.bradonu.ca/en/permalink/descriptions6>

Part Of: BUPC 2 Campus buildings

Description Level: Sub-series

Series Number: 2.1

GMD: graphic

Date Range: c.1920s; c.1950s - c.2000

Physical Description: 146 photographs

History /

Biographical:

Aerial photographs of the campus were generally commissioned by the College/University to record important milestones, such as centennials, changes in status, and building projects. The general campus photographs were placed in this sub-series because the composition of the images made it difficult to place them with individual buildings.

Scope and Content:

Sub-series consists of photographs of the Brandon College and Brandon University campus.

Name Access: Flora Cowan Residence

Subject Access: Aerial views Brandon College



Aerial view: Brandon University campus

<http://archives.brandonu.ca/en/permalink/descriptions2576>

Part Of: Brandon University Photograph Collection

Description Level: Item

Series Number: 9

Item Number: BUPC 9.36

GMD: graphic

Date Range: September 21, 1999

Physical Description: 11" x 14" (colour)

History /

Biographical:

The photograph was taken for the Centennial of Brandon College/University.

Scope and Content:

Aerial photograph taken looking southwest from approximately the northeast corner of Princess Avenue and 17th Street. The entire campus, as well as a number of residential streets are visible.

Notes: Negative is located with the photograph

Subject Access: campus buildings
aerial photographs
aerial photography
aerial views
cityscapes

Storage Range: Oversized drawer 4

Images

