

# S. J. McKee Archives



## Lawrence Stuckey slides

<http://archives.brandonu.ca/en/permalink/descriptions9523>

Part Of: RG 11 Lawrence Stuckey fonds

Creator: Lawrence Stuckey

Description Level: Box

Series Number: 2

File Number: 1

Accession Number: 1-2002

GMD: graphic

Date Range: 1955-1980

Physical Description: 411 colour slides

History /

Biographical:

For history/bio information see the collection level description of the Lawrence Stuckey collection.

Custodial History:

For custodial history see the collection level description of the Lawrence Stuckey collection.

Scope and Content:

Box contains the following slides:

Glendenning (10): October 5, 1980

Assiniboine River (37): July 14, 1963 to December 25, 1979

Souris River (57): 1962 to August 16, 1977

Manitoba Harvest Scenes and Manitoba Autumn Colours (129): March 4, 1962 to October 4, 1979

Manitoba Sidney - Firdale (4): September 5, 1976 to September 19, 1976

Manitoba Whiteshell (18): August 23, 1959 to June 23, 1974

Small Rivers & Creeks (27): 1955 to April 17, 1977

Manitoba Carberry Hills (Onah) (25): Fall 1976

Manitoba Baldhead Hills (26) October 6, 1968 to August 21, 1979

Manitoba Sprucewoods (48): August 23, 1964 to June 9, 1976

Manitoba Winter (30): August 23, 1959 to June 25, 1974

Notes: Slide descriptions are as follows: Location (Number of Slides): Date of slides. Information on each slide was provided by Stuckey.

Accruals: Additional slides of flora and fauna taken by Stuckey during his travels are housed in the McKee Archives. Those slides are unprocessed at present.

Repro Restriction: The McKee Archives is the copyright holder for the Stuckey materials.

Storage Location: Lawrence Stuckey collection  
Series 2: Lawrence Stuckey slide collection



## Lawrence Stuckey slides

<http://archives.brandonu.ca/en/permalink/descriptions9524>

Part Of: RG 11 Lawrence Stuckey fonds

Creator: Lawrence Stuckey

Description Level: Box

Series Number: 2

File Number: 2

Accession Number: 1-2002

GMD: graphic

Date Range: 1958-1979

Physical Description: 411 colour slides

### History /

#### Biographical:

For history/bio information see the collection level description of the Lawrence Stuckey collection.

#### Custodial History:

For custodial history see the collection level description of the Lawrence Stuckey collection.

#### Scope and Content:

Box contains the following slides:

Manitoba North & West of Brandon (20): July 11, 1962 to June 26, 1979

Northwest Brandon, Duck Mountains Rossburn (26): May 17, 1964 to August 4, 1971

Manitoba Winter & Spring (25): April 30, 1961 to February 24, 1974

Manitoba Routes to Thompson (22): July 3, 1972 to June 24, 1973

Manitoba Kelsey Trail (46): May 17, 1964 to June 22, 1973

Manitoba East of Winnipeg (14): July 5, 1964 to July 1, 1970

Manitoba E.T. Seton Park (18): July 15, 1962 to August 8, 1965

Steeprock Bay & River (6): May 17, 1964 to June 21, 1973

Flin Flon, Manitoba (10): July 31, 1966 to July 4, 1972

Rocky Lake, Manitoba (18): July 31, 1966 to June 22, 1973

Manitoba South of Brandon (8): May 31, 1961 to October 6, 1963

Manitoba Lake Winnipegosis (12): July 27, 1958 to June 21, 1973

Manitoba Natural Impressions (50): July 16, 1965 to October 19, 1975

Manitoba Turtle Mountains (50): July 25, 1962 to July 12, 1972

Riding Mountain Moon Lake (23): July 10, 1966 to September 30, 1973

Riding Mountain Lake Katherine (14): July 4, 1973 to September 2, 1973


Riding Mountain Southwest Shore (22): July 17, 1966 to June 29, 1974

Notes: Slide descriptions are as follows: Location (Number of Slides): Date of slides. Information on each slide was provided by Stuckey.

Accruals: Additional slides of flora and fauna taken by Stuckey during his travels are housed in the McKee Archives. Those slides are unprocessed at present.

Repro Restriction: The McKee Archives is the copyright holder for the Stuckey materials.

Storage Location: Lawrence Stuckey collection  
Series 2: Lawrence Stuckey slide collection



## Lawrence Stuckey slides

<http://archives.brandonu.ca/en/permalink/descriptions9539>

Part Of: RG 11 Lawrence Stuckey fonds

Creator: Lawrence Stuckey

Description Level: Box

Series Number: 2  
File Number: 4  
Accession Number: 1-2002  
GMD: graphic  
Date Range: 1954-1981  
Physical Description: 442 colour slides

History /

Biographical:

For history/bio information see the collection level description of the Lawrence Stuckey collection.

Custodial History:

For custodial history see the collection level description of the Lawrence Stuckey collection.

Scope and Content:

Box contains the following slides:

South Dakota's Black Hills (8): July 7, 1954 to September 17, 1961

\*An additional 46 slides in this group are located in Box 3

South Dakota's Badlands (4): July 3, 1954

North Dakota (41): September 6, 1959 to August 16, 1976

Ontario-Quebec Trip (5): May 23-24, 1971

Kenora, Ontario (South & East) (58): July 15, 1962 to June 14, 1964

Qu'Appelle Valley (Saskatchewan) (12): July 2, 1961 to July 1, 1973

South Dakota (6): September 6, 1959

North Dakota Badlands, Theodore Roosevelt National Monument (19): September 6, 1959 to October 9, 1966

Toronto, Ontario (25): May 30, 1980 to May 10, 1981

Point Pelee, Ontario (9): May 28, 1980

Port Dover, Ontario (5): May 24, 1980 to May 3, 1981

Windsor, Ontario (15): May 27, 1980 to April 10, 1981

Yellowstone National Park (Wyoming) (111): August 27, 1970 to September 1, 1970

Ottawa (5): 1971

Scotsbluff, Nebraska (43): May 28, 1962 to July 16, 1962

Yellowstone (7): August 23, 1955

Yellowstone (41): May 28-29, 1962

Nebraska (28): June 28, 1954 to September 1967

\*An additional 12 slides in this group are located in Box 5

Notes: Slide descriptions are as follows: Location (Number of Slides): Date of slides. Information on each slide was provided by Stuckey.

Accruals: Additional slides of flora and fauna taken by Stuckey during his travels are housed in the McKee Archives. Those slides are unprocessed at present.

Repro Restriction: The McKee Archives is the copyright holder for the Stuckey materials.

Storage Location: Lawrence Stuckey collection  
Series 2: Lawrence Stuckey slide collection



## Lawrence Stuckey slides

<http://archives.brandonu.ca/en/permalink/descriptions9541>

Part Of: RG 11 Lawrence Stuckey fonds

Creator: Lawrence Stuckey

Description Level: Box

Series Number: 2

File Number: 5

Accession Number: 1-2002

GMD: graphic

Date Range: 1954-1971

Physical Description: 354 colour slides

### History /

#### Biographical:

For history/bio information see the collection level description of the Lawrence Stuckey collection.

#### Custodial History:

For custodial history see the collection level description of the Lawrence Stuckey collection.

#### Scope and Content:

Box contains the following slides:

Nebraska (12): June 28, 1954 to September 1967

\*An additional 28 slides in this group are located in Box 4

Mt. Evans Road Colorado (19): September 1960 & September 12-13, 1970

Berthoud Pass Colorado (5): September 11, 1970

Milner Pass Colorado (6): September 8, 1970

Dinosaur Park Colorado (10): September 7, 1970

Trail Ridge Colorado (5): September 8, 1970

Trail Ridge Colorado (36): September 1960

Rollins Pass Colorado (22): May 1956 & September 9-10, 1970

Grand Teton & Vic. Wyoming (12): September 1961 & September 1-3, 1970

Beartooth Pass Montana (13): August 26, 1970

Colorado (32): May 9, 1956 to September 16, 1970

Craters of the Moon Idaho (49): September 1961 to June 4, 1962

Wyoming (17): June 22, 1954 to September 3, 1970


Medicine Bow National Fort Wyoming (14): June 22, 1954

Michigan-Wisconsin (12): May 19, 1971

Idaho (36): September 1961 to September 14, 1970

Quebec City (54): dates unknown

Notes:	Slide descriptions are as follows: Location (Number of Slides): Date of slides. Information on each slide was provided by Stuckey.
Accruals:	Additional slides of flora and fauna taken by Stuckey during his travels are housed in the McKee Archives. Those slides are unprocessed at present.
Repro Restriction:	The McKee Archives is the copyright holder for the Stuckey materials.
Storage Location:	Lawrence Stuckey collection Series 2: Lawrence Stuckey slide collection



## Lawrence Stuckey slides

<http://archives.brandonu.ca/en/permalink/descriptions9542>

Part Of: RG 11 Lawrence Stuckey fonds

Creator: Lawrence Stuckey

Description Level: Box

Series Number: 2

File Number: 6

Accession Number: 1-2002

GMD: graphic

Date Range: 1961-1978

Physical Description: 372 colour slides

History /

Biographical:

For history/bio information see the collection level description of the Lawrence Stuckey collection.

Custodial History:

For custodial history see the collection level description of the Lawrence Stuckey collection.

Scope and Content:

Box contains the following slides:

Mt. Tremblant Park Quebec (28): May 31 - June 1, 1971

Sugar Camp (J.W.) Quebec (6): July 17, 1971

Sainte-Anne-de-Bellevue Canal Quebec (6): June 3, 1971

Montreal and Area (49): September 1967 to June 4, 1971

Banff National Park - Larch Valley (29): September 4, 1963 & September 18, 1964

Banff National Park - Sentinel Pass (13): September 4, 1963 & August 1, 1975

Banff to Calgary (34): September 1961 to September 1969

Banff National Park - Lake Louise (18): September 1961 to September 13, 1968

Banff National Park - Moraine Lake (10): September 1961 & September 8, 1963

Banff National Park - Athabaska River (8): September 1961

Banff to Jasper (23): September 1961

Banff National Park - Plain of Six (17): August 4, 1975

Banff National Park - Columbia Icefield (30): September 1961 to September 11, 1968

Banff National Park area (26): September 1961 to June 27, 1969

Banff National Park - Bow River (5): September 1961 & June 23, 1978

Banff National Park - Victoria Glacier (21): September 8, 1963 & September 13, 1968

Yoho Pass (40): September 25, 1962 to August 2, 1975

Yoho National Park - Wapta Falls (9): September 27, 1962 & September 2, 1963

Notes: Slide descriptions are as follows: Location (Number of Slides): Date of slides. Information on each slide was provided by Stuckey.

Accruals: Additional slides of flora and fauna taken by Stuckey during his travels are housed in the McKee Archives. Those slides are unprocessed at present.

Repro Restriction: The McKee Archives is the copyright holder for the Stuckey materials.

Storage Location: Lawrence Stuckey collection  
Series 2: Lawrence Stuckey slide collection



## Lawrence Stuckey slides

<http://archives.brandonu.ca/en/permalink/descriptions9544>

Part Of: RG 11 Lawrence Stuckey fonds

Creator: Lawrence Stuckey

Description Level: Box

Series Number: 2

File Number: 7

Accession Number: 1-2002

GMD: graphic

Date Range: 1961-1982

Physical Description: 438 colour slides

### History /

#### Biographical:

For history/bio information see the collection level description of the Lawrence Stuckey collection.

#### Custodial History:

For custodial history see the collection level description of the Lawrence Stuckey collection.



#### Scope and Content:

Box contains the following slides:

Yoho National Park - Hoodoo Park (11): September 27, 1962 to September 2, 1963

Yoho National Park - Waterfall Valley (20): September 9, 1968

Yoho National Park - Highline Trail (22): September 24, 1962 to September 9, 1965

Burgess Pass (22): September 25, 1962 to September 9, 1965

Takakaw Falls (28): September 1961 to August 2, 1975

Yoho National Park - Kicking Horse (25): September 1961 to June 19, 1978

Yoho National Park - Skyline Trail (23): September 9, 1963 to June 29, 1969

Waterton Lakes National Park (20): June 5, 1962

Yoho National Park Trans Canada (27): September 1961 to September 6, 1982

Yoho National Park - Emerald Lake (75): September 1961 to August 3, 1975

Yoho National Park - Natural Bridge (24): September 22, 1962 to August 3, 1975

Yoho National Park - Yoho Valley (64): September 1962 to June 29, 1969

Twin Falls Creek (42): September 1961 to August 2, 1975

\*An additional 35 slides in this group are located in Box 8

Notes:	Slide descriptions are as follows: Location (Number of Slides): Date of slides. Information on each slide was provided by Stuckey.
Accruals:	Additional slides of flora and fauna taken by Stuckey during his travels are housed in the McKee Archives. Those slides are unprocessed at present.
Repro Restriction:	The McKee Archives is the copyright holder for the Stuckey materials.
Storage Location:	Lawrence Stuckey collection Series 2: Lawrence Stuckey slide collection



## Lawrence Stuckey slides

<http://archives.brandonu.ca/en/permalink/descriptions9826>

Part Of:	RG 11 Lawrence Stuckey fonds
Creator:	Lawrence Stuckey
Description Level:	Box
Series Number:	2
File Number:	8
Accession Number:	1-2002
GMD:	graphic
Date Range:	1957-1982

Physical Description: 399 colour slides

History /

Biographical:

For history/bio information see the collection level description of the Lawrence Stuckey collection.

Custodial History:

For custodial history see the collection level description of the Lawrence Stuckey collection.

Scope and Content:

Box contains the following slides:

Twin Falls Creek (35): September 1961 to August 2, 1975

\*An additional 42 slides in this group are located in Box 7

Gallup, New Mexico - Cortez, Colorado (5): 1957

Mesa Verde (14): 1957

Arizona - New Mexico (21): no dates

Yellowstone National Park, Wyoming (31): August 27 - September 1, 1970

Little Qualicum Park, B.C. (14): September 17, 1969 & April 20, 1974

Honeymoon Bay, B.C. (11): April 21 & 23, 1974

Yoho National Park - Mt. Paget Trail (49): September 30, 1962 to June 17, 1978

Trans-Canada Highway B.C. (79): September 3, 1964 to June 13, 1978

Victoria, B.C. (8): September 1965 to May 4, 1974

Miscellaneous, Victoria Island, B.C. (16): September 1965 to May 2, 1974

Glacier National Park (68): September 26, 1969 to September 7, 1982

Pacific Rim National Park (32): September 13, 1969 to April 28, 1974


Victoria B.C. Marineland 66 (16): September 1965 to September 1969

Notes: Slide descriptions are as follows: Location (Number of Slides): Date of slides. Information on each slide was provided by Stuckey.

Accruals: Additional slides of flora and fauna taken by Stuckey during his travels are housed in the McKee Archives. Those slides are unprocessed at present.

Repro Restriction: The McKee Archives is the copyright holder for the Stuckey materials.

Storage Location: Lawrence Stuckey collection  
Series 2: Lawrence Stuckey slide collection



## Lawrence Stuckey slides

<http://archives.brandonu.ca/en/permalink/descriptions9827>

Part Of:	RG 11 Lawrence Stuckey fonds
Creator:	Lawrence Stuckey
Description Level:	Box
Series Number:	2
File Number:	9
Accession Number:	1-2002
GMD:	graphic
Date Range:	1962-1974
Physical Description:	490 colour slides
History / Biographical:	For history/bio information see the collection level description of the Lawrence Stuckey collection.
Custodial History:	For custodial history see the collection level description of the Lawrence Stuckey collection.
Scope and Content:	Box contains the following slides:
	Victoria B.C. Sealand 72 (22): September 17, 1972
	North of Vancouver, B.C. (14): September 8, 1966
	Fence Art, Victoria 1966 (22): September 11, 1966
	Victoria Thetis Lake Park (13): April 22 - May 4, 1974
	Parks on Victoria Island, B.C. (16): September 1965 to May 5, 1974
	Southern Routes B.C. (12): October 2, 1962 to September 1969
	Okanagan Valley, B.C. (48): June 6, 1962 to September 20, 1966
	Yoho National Park - Sherbrooke Trail (3): September 12, 1963
	Yoho National Park - Miscellaneous (32): June 8, 1962 to June 14, 1978
	Mt. Baker - Washington (110): September 27, 1965
	Olympic National Park - Beaches (198): September 7, 1963 to September 15, 1972
Notes:	Slide descriptions are as follows: Location (Number of Slides): Date of slides. Information on each slide was provided by Stuckey.
Accruals:	Additional slides of flora and fauna taken by Stuckey during his travels are housed in the McKee Archives. Those slides are unprocessed at present.
Repro Restriction:	The McKee Archives is the copyright holder for the Stuckey materials.
Storage Location:	Lawrence Stuckey collection Series 2: Lawrence Stuckey slide collection



## Lawrence Stuckey slides

<http://archives.brandonu.ca/en/permalink/descriptions9828>

Part Of: RG 11 Lawrence Stuckey fonds

Creator: Lawrence Stuckey

Description Level: Box

Series Number: 2

File Number: 10

Accession Number: 1-2002

GMD: graphic

Date Range: 1964-1972

Physical Description: 181 colour slides

History /

Biographical:

For history/bio information see the collection level description of the Lawrence Stuckey collection.

Custodial History:

For custodial history see the collection level description of the Lawrence Stuckey collection.

Scope and Content:

Box contains the following slides:

Olympic National Park - Forests (97): September 3, 1964 to September 13, 1972

Olympic National Park - Mountains (26): September 4, 1964 to September 25, 1965

Olympic National Park - Hurricane Ridge (35): September 3, 1964 to September 13, 1972

Washington - Miscellaneous (23): September 11, 1964 to September 18, 1966

Notes: Slide descriptions are as follows: Location (Number of Slides): Date of slides. Information on each slide was provided by Stuckey.

Accruals: Additional slides of flora and fauna taken by Stuckey during his travels are housed in the McKee Archives. Those slides are unprocessed at present.

Repro Restriction: The McKee Archives is the copyright holder for the Stuckey materials.

Storage Location: Lawrence Stuckey collection  
Series 2: Lawrence Stuckey slide collection



## John Welsted slides

<http://archives.brandonu.ca/en/permalink/descriptions4749>

Part Of: RG 6 Brandon University fonds

Description Level: Box

Series Number: MG 3 1.7

File Number: 1

GMD: textual records

Physical Description: approximately 500 slides

Physical Condition: Excellent

History /

Biographical:

See MG 3 1.7 John Welsted fonds for History/Bio information.

Custodial History:

See MG 3 1.7 for Custodial History.

Scope and Content:

Box contains mainly physical and human geography (of Manitoba) slides. Slide subjects in this box include:

Manitoba flooding; other buildings - Manitoba; stubble burning; floods and flood protection - Manitoba; Manitoba human - general; agriculture - Manitoba; air views of settlements; houses and farms; hydro Manitoba; Brandon flooding; Brandon miscellaneous; Brandon Hills; Manitoba physical - miscellaneous; Riding Mountain creeks; elevators - Manitoba; Little Saskatchewan creek and river; Little Saskatchewan River; Manitoba lakes - including shorelines; Brandon: Edinburgh lecture; Garrison; Manitoba general 1998; Assiniboine: Brandon river and floodplain; churches; field patterns; schools; campground - Scandinavia; Hood Farm - Fairview; and abandonment - Manitoba.

Notes: From original box 1.

Subject Access: geography

Storage Location: MG 3 Brandon University Teaching and Administration  
1.7 John Welsted



## John Welsted slides

<http://archives.brandonu.ca/en/permalink/descriptions4750>

Part Of: RG 6 Brandon University fonds

Description Level: Box

Series Number: MG 3 1.7

File Number: 2

GMD: textual records

Physical Description: approximately 500 slides

Physical Condition: Excellent

History /

Biographical:

See MG 3 1.7 John Welsted fonds for History/Bio information.

Custodial History:

See MG 3 1.7 for Custodial History.

Scope and Content:

Box contains mainly physical and human geography (of Manitoba) slides. Slide subjects in this box include:

Assiniboine flooding in date order - Brandon; Brandon - the Assiniboine; dams; Brandon Hills; land forms - SW - Manitoba; Bald Head Hills - Spruce woods; Flin Flon; Manitoba flooding; floods/flood protection - Manitoba; Manitoba, areas of; signs and monuments; landforms of SW Manitoba; Souris River; Assiniboine at Brandon; towns and villages - Manitoba; barns; Brandon - Ukrainian area; Manitoba satellite views; and Hutterites.

Notes: From original box 1.

Subject Access: geography

Storage Location: MG 3 Brandon University Teaching and Administration  
1.7 John Welsted



## John Welsted slides

<http://archives.brandonu.ca/en/permalink/descriptions4756>

Part Of: RG 6 Brandon University fonds

Description Level: Box

Series Number: MG 3 1.7

File Number: 3

GMD: textual records

Physical Description: approximately 500 slides

Physical Condition: Excellent

History /

Biographical:

See MG 3 1.7 John Welsted fonds for History/Bio information.

Custodial History:

See MG 3 1.7 for Custodial History.

Scope and Content:

Box contains mainly physical and human geography (of Manitoba) slides. Slide subjects in this box include:

Fieldwork; floods and flood protection - Canada; Manitoba physical airphotos; Manitoba small water projects; weather and climate - for archives; Lake Agassiz; Canada Games 1997; Winnipeg; Souris River; pelican lake paper; clouds - Manitoba; Lake of the Prairies; Pelican Lake; Manitoba flooding; Brandon and the Assiniboine; vegetation - Manitoba; Portage diversion; Souris-Pembina trench; Red River; Riding Mountain; and Devils Lake.

Notes: From original box 1.

Subject Access: geography

Storage Location: MG 3 Brandon University Teaching and Administration  
1.7 John Welsted



## John Welsted slides

<http://archives.brandonu.ca/en/permalink/descriptions4757>

Part Of: RG 6 Brandon University fonds

Description Level: Box

Series Number: MG 3 1.7

File Number: 4

GMD: textual records

Physical Description: approximately 500 slides

Physical Condition: Excellent

History /

Biographical:

See MG 3 1.7 John Welsted fonds for History/Bio information.

Custodial History:

See MG 3 1.7 for Custodial History.

Scope and Content:

Box contains physical and human geography (of Manitoba), as well as physical and human geography (other than Manitoba) slides.

Physical and human geography (of Manitoba) subjects in this box include:

Brandon housing; Brandon - the Assiniboine; atmospheric pollution - Brandon; Brandon; Brandon commerce and industries; Brandon - Prince Eddy; Brandon - Rosser Ave.; Brandon - 9th and 10th Streets; Brandon elevators; views from BU (Brandon University); Brandon maps and diagrams; Manitoba maps; Assiniboine - other than Brandon; "animals" - Manitoba; and Riding Mountain - West Lake, Interlake.

Physical and human geography (other than Manitoba) subjects in this box include:

Coastal erosion and protection; coasts - general; beaches; tidal deposits; Ottawa-Hull; Saskatoon; Regina; Montreal; Newfoundland; New Brunswick; Nova Scotia; St. Johns; Halifax; Toronto; Ontario; Alberta and British Columbia; Canadian cities; Canadian landforms; St. Lawrence Seaway; Table Mountain - Newfoundland; hydro Canada; remote sensing; sewage; periglacial; coasts - air views; log transport; dunes; deltas; floods and flood protection - others; highland coasts; and water erosion and transport.

Notes: Physical and human geography (of Manitoba) slides from original box 1.  
Physical and human geography (other than Manitoba) slides from original box 2.

Subject Access: geography

Storage Location: MG 3 Brandon University Teaching and Administration  
1.7 John Welsted





## John Welsted slides

<http://archives.brandonu.ca/en/permalink/descriptions4758>

Part Of: RG 6 Brandon University fonds

Description Level: Box

Series Number: MG 3 1.7

File Number: 5

GMD: textual records

Physical Description: approximately 500 slides

Physical Condition: Excellent

History /

Biographical:

See MG 3 1.7 John Welsted fonds for History/Bio information.

Custodial History:

See MG 3 1.7 for Custodial History.

Scope and Content:

Box contains physical and human geography (other than Manitoba) slides. Slide subjects in this box include:

Saskatchewan; Quebec; Luxembourg; Belgium; Introduction to Denmark; Netherlands; Italy; England - Norfolk and Suffolk; England - Cambridge; England; English landforms; Eire, Scotland, Wales, Sweden; Eastern Europe and USSR; Australia; striations, grooves, gouges etc.; shore platforms; rainsplash; stacks; rain gully erosion; caves and arches; archaeology; cliffs; mass wasting; Brisbane dams; volcanic cones and craters; springs; gorges and canyons; and terraces.

Notes: From original box 2.

Subject Access: geography

Storage Location: MG 3 Brandon University Teaching and Administration  
1.7 John Welsted



## John Welsted slides

<http://archives.brandonu.ca/en/permalink/descriptions4762>

Part Of: RG 6 Brandon University fonds

Description Level: Box

Series Number: MG 3 1.7

File Number: 6

GMD: textual records

Physical Description: approximately 500 slides

Physical Condition: Excellent

History /

Biographical:

See MG 3 1.7 John Welsted fonds for History/Bio information.

Custodial History:

See MG 3 1.7 for Custodial History.

Scope and Content:

Box contains physical and human geography (other than Manitoba) slides. Slide subjects in this box include:

292 water uses; 292 irrigation; 292 Rafferty Alameda; aretes pyramid peaks; esker, kames, kettles; potholes; drumlins; tidal power; waves; u-shaped valleys; dams; geysers etc.; cirques; rivers and valleys (general); limestone scenery; waterfalls/rapids; eruptions - lava, cinder; water deposition; underground; rocks; earthquakes; transport, rocks - lithology, bedding, jointing; rocks - folds, faults u/c; dissection; weathering; tectonics; wind deposits; meanders and cutoffs; badlands; mesas, buttes, inselbergs, escarpments, plateaus; ground moraine - end moraine; bars, spits, tombolos; water - miscellaneous; glaciated mountains - general; glacial deposition (sections); alpine glaciation - coastal; glacial scouring; glacial deposition - air - photos; glaciers; glaciers - details; ice sheets and nunataks; fjords (Saguenay); coral; structural control, till; air-photo instruments; agriculture; navigation and transport; rapids and falls; ski hills; soils; economic; atmospheric pollution; and 292 S. Sask scheme.

Notes: Slides up to and including "ski hills" are from original box 2. The remainder are from original box 3.

Subject Access: geography

Storage Location: MG 3 Brandon University Teaching and Administration  
1.7 John Welsted



## John Welsted slides

<http://archives.brandonu.ca/en/permalink/descriptions4763>

Part Of: RG 6 Brandon University fonds

Description Level: Box

Series Number: MG 3 1.7

File Number: 7

GMD: textual records

Physical Description: approximately 500 slides

Physical Condition: Excellent

History /

Biographical:

See MG 3 1.7 John Welsted fonds for History/Bio information.

Custodial History:

See MG 3 1.7 for Custodial History.

Scope and Content:

Box contains physical and human geography (other than Manitoba) slides. Slide subjects in this box include:

Garrison; flying calendar; Brisbane flooding 1974; Brisbane flooding 1983; shuttle photos; satellite images - canal; Brisbane flood maps; air photo equipment; weather and climate; Brisbane flooding - CAG paper; air photos, aeolian?; influence of rocsk on relief (lecture); and sea-level changes.

Notes: From original box 3.

Subject Access: geography

Storage Location: MG 3 Brandon University Teaching and Administration  
1.7 John Welsted



## John Welsted slides

<http://archives.brandonu.ca/en/permalink/descriptions4764>

Part Of: RG 6 Brandon University fonds

Description Level: Box

Series Number: MG 3 1.7

File Number: 8

GMD: textual records

Physical Description: approximately 500 slides

Physical Condition: Excellent

History /

Biographical:

See MG 3 1.7 John Welsted fonds for History/Bio information.

Custodial History:

See MG 3 1.7 for Custodial History.

Scope and Content:

Box contains physical and human geography (other than Manitoba) slides. Slide subjects in this box include:

Australia; New Zealand; U.S.A.; St. Pierre and Miquelon; France; Germany; Vancouver; London; Britain - mainly coasts; clouds; vegetation; water erosion and deposition; coasts; waterfalls and rapids; coasts - erosion; glaciation; Bay of Fundy; rivers - meandering and braiding; and irrigation.

Notes: Slides up to and including "vegetation" are from original box 3.  
Remaining slides are from original box 4.

Subject Access: geography

Storage Location: MG 3 Brandon University Teaching and Administration  
1.7 John Welsted



## John Welsted slides

<http://archives.brandonu.ca/en/permalink/descriptions4765>

Part Of: RG 6 Brandon University fonds

Description Level: Box

Series Number: MG 3 1.7

File Number: 9

GMD: textual records

Physical Description: approximately 500 slides

Physical Condition: Excellent

History /

Biographical:

See MG 3 1.7 John Welsted fonds for History/Bio information.

Custodial History:

See MG 3 1.7 for Custodial History.

Scope and Content:

Box contains physical and human geography (other than Manitoba) slides. Slide subjects in this box include:

S. Saskatchewan scheme; mass wasting; limestone scenery; 160? glaciers; measurement water; badlands and hoo doos; weathering; 278 mass wasting; 278 coasts deposition and vegetation; 291 water and wind soil erosion; and 278 rocks and relief.

Notes: From original box 4.

Subject Access: geography

Storage Location: MG 3 Brandon University Teaching and Administration  
1.7 John Welsted