

S. J. McKee Archives



Clark Hall scrapbook 1907-1913

<http://archives.brandonu.ca/en/permalink/descriptions11879>

Part Of: RG 1 Brandon College fonds

Description Level: Item

Series Number: 9.2

Item Number: 1

GMD: multiple media

Date Range: 1907-1913

Scope and Content:

Item is a scrapbook created by Ernestine Whiteside during her years as Lady Principal of Clark Hall, the women's residence at Brandon College. Scrapbook contains photographs, cards, programs, newspaper clippings and ephemera that document the lives and activities of Brandon College students.

Storage Location: RG 1 Brandon College fonds

Series 9: Clark Hall Women's Residence

Documents



CHS07_13.pdf

 Read PDF

 Download PDF



Clark Hall scrapbook 1913-1918

<http://archives.brandonu.ca/en/permalink/descriptions11880>

Part Of: RG 1 Brandon College fonds

Description Level: Item

Series Number: 9.2

Item Number: 2

GMD: multiple media

Date Range: 1913-1918

Scope and Content:

Item is a scrapbook created by Ernestine Whiteside during her years as Lady Principal of Clark Hall, the women's residence at Brandon College. Scrapbook contains photographs, cards, programs, newspaper clippings and ephemera that document the lives and activities of Brandon College students.

Storage Location: RG 1 Brandon College fonds

Series 9: Clark Hall Women's Residence

Documents



CHS13_18.pdf

 Read PDF

 Download PDF



Clark Hall scrapbook 1918-1929

<http://archives.brandonu.ca/en/permalink/descriptions11881>

Part Of: RG 1 Brandon College fonds

Description Level: Item

Series Number: 9.2

Item Number: 3

GMD: multiple media

Date Range: 1918-1929

Scope and Content:

Item is a scrapbook begun by Ernestine Whiteside during her years as Lady Principal of Clark Hall, the women's residence at Brandon College, and continued by successive Deans of Women Olive Wilkins (1919-1925), Jane (Jennie) Turnbull (1926-1927) and Annie (Evans) Wright (1927-1934). Scrapbook contains photographs, cards, programs, newspaper clippings and ephemera that document the lives and activities of Brandon College students.

Storage Location: RG 1 Brandon College fonds

Series 9: Clark Hall Women's Residence



Clark Hall scrapbook 1929-1937

<http://archives.brandonu.ca/en/permalink/descriptions11882>

Part Of: RG 1 Brandon College fonds

Description Level: Item

Series Number: 9.2

Item Number: 4

GMD: multiple media

Date Range: 1929-1937

Scope and Content:

Item is a scrapbook begun by Annie (Evans) Wright during her years as Dean of Women at Brandon College (1927-1934) and continued by her successors D. Werthenbach (1934-1935), Marjorie McKenzie (1935-1936) and Sarah Persis Darrach (1937-1953). Scrapbook contains photographs, cards, programs, newspaper clippings and ephemera that document the lives and activities of Brandon College students.

Storage Location: RG 1 Brandon College fonds

Series 9: Clark Hall Women's Residence



Clark Hall scrapbook 1937-1938

<http://archives.brandonu.ca/en/permalink/descriptions11883>

Part Of: RG 1 Brandon College fonds

Description Level: Item

Series Number: 9.2

Item Number: 5

GMD: multiple media

Date Range: 1937-1938

Scope and Content:

Item is a scrapbook created by Sarah Persis Darrach during her years as Dean of Women at Brandon College. Scrapbook contains photographs, cards, programs, newspaper clippings and ephemera that document the lives and activities of Brandon College students.

Storage Location: RG 1 Brandon College fonds

Series 9: Clark Hall Women's Residence



Clark Hall scrapbook 1938-1939

<http://archives.brandonu.ca/en/permalink/descriptions11884>

Part Of: RG 1 Brandon College fonds

Description Level: Item

Series Number: 9.2

Item Number: 6

GMD: multiple media

Date Range: 1938-1939

Scope and Content:

Item is a scrapbook created by Sarah Persis Darrach during her years as Dean of Women at Brandon College. Scrapbook contains photographs, cards, programs, newspaper clippings and ephemera that document the lives and activities of Brandon College students.

Storage Location: RG 1 Brandon College fonds

Series 9: Clark Hall Women's Residence



Clark Hall scrapbook 1940-1953

<http://archives.brandonu.ca/en/permalink/descriptions11885>

Part Of: RG 1 Brandon College fonds

Description Level: Item

Series Number: 9.2

Item Number: 7

GMD: multiple media

Date Range: 1940-1953

Scope and Content:

Item is a scrapbook created by Sarah Persis Darrach during her years as Dean of Women at Brandon College. Scrapbook contains photographs, cards, programs, newspaper clippings and ephemera that document the lives and activities of Brandon College students.

Storage Location: RG 1 Brandon College fonds
Series 9: Clark Hall Women's Residence



Graham site 2004 - summary information

<http://archives.brandonu.ca/en/permalink/descriptions11888>

Part Of:	RG 7 Beverley Nicholson fonds
Description Level:	sub sub sub series
Series Number:	1.4.1.1
Accession Number:	1-2010
GMD:	multiple media
Date Range:	2004
Material Details:	Field journals have been scanned in multi-page PDF files. Artifact catalogues are PDF files in spreadsheet format. Photographs are in jpeg format.

History /

Biographical:

The Graham site was initially designated as a separate site early in the testing of the Crepeele locale due to what appeared to be a distinction between Early and Late Woodland ceramics. Subsequent testing has shown that this distinction was premature and that the cultural mosaic represented in the western section of the Crepeele locale does not readily separate in this manner.

Scope and Content:

Sub-sub-sub series contains: Summary information of field methodology, number and co-ordinates of excavations, personnel and their staff position.

Name Access:	Graham site 2004 - summary information
Subject Access:	Archaeology Crepeele locale Graham site DiMe-30 Graham site 2004

Documents

ARCH 1.1 Crepeele Locale
1.4 Graham Site 2004-20
1.4.1 Graham 2004
1.4.1.1 Summary Information
Core Unit: Thomas Playford, Core Wayne Kuhn and Andrew Richards
Graham Site 1.4.1.1
Excavation Unit: Catalogue Coordinates
Site 1.4.1.1
Excavation: Thomas Playford & Wayne Kuhn & Andrew Richards
The units 9 and 11 were excavated with the Crepeele site in 2004 and were re-designated to the Graham site 2004-20 keeping the same unit numbers.

1.4.1.1_Graham04_Summary.pdf

Read PDF

Download PDF



Graham site 2004 - field journals

<http://archives.brandonu.ca/en/permalink/descriptions11890>

Part Of: RG 7 Beverley Nicholson fonds
Description Level: sub sub sub series
Series Number: 1.4.1.2
Accession Number: 1-2010
GMD: multiple media
Date Range: 2004
Material Details: Field journals have been scanned in multi-page PDF files.
History /
Biographical:

Graham units 9 and 14 were excavated with the Crepeele site in 2004 and were reassigned to the Graham site DiMe-30 keeping the same unit numbers.

Field journals from 2004 contain notes concerning the Graham, Sarah and Atkinson sites. The relevant page numbers are noted.

Scope and Content:

Record of daily observations at the site including: excavation methods, items recovered, features, local environment and weather.

Name Access: Graham site 2004 - field journals
Subject Access: Archaeology
Crepeele locale
Graham site DiMe-30
Graham site 2004



Graham site 2005 - summary information

<http://archives.brandonu.ca/en/permalink/descriptions11905>

Part Of: RG 7 Beverley Nicholson fonds
Description Level: sub sub sub series
Series Number: 1.4.2.1
Accession Number: 1-2010
GMD: multiple media
Date Range: 2005
Material Details: Field journals have been scanned in multi-page PDF files. Artifact catalogues are PDF files in spreadsheet format. Photographs are in jpeg format.

History /

Biographical:

The Graham site is located south of the Crepeelee site. Due to the close proximity the Graham and Crepeelee sites have both been the site of the Brandon University Archaeological Field School.

In 2005 both sites were excavated as part of the Field School experience instructed by Denise Ens with teaching assistant James Graham Six units (XU 1-6) were excavated at the Graham site.

Recoveries included faunal (mostly bison), lithics (points, scrapers), and ceramics.

Scope and Content:

Sub-sub-sub series contains: Summary information of field methodology, number and co-ordinates of excavations, personnel and their staff position.

- Name Access:
- Graham site 2005 - summary information
- Subject Access:
- Archaeology
- Crepeelee locale
- Graham site DiMe-30
- Graham site 2005

Documents

ABCH 1.1 Crepeelee Locale

1.2 Graham Site 2005 - 207

1.4.2.1 Graham 2005

1.4.2.1 Summary Information

Field School - Instructor Denise Ens, Assistant James Graham

Excavation Unit	Cartesian Coordinates	Elevation
XU 1	1100000N	1000m
XU 2	1100000N	1000m
XU 3	1100000N	1000m
XU 4	1100000N	1000m
XU 5	1100000N	1000m
XU 6	1100000N	1000m

1.4.2.1_Graham05_Summary.pdf

 Read PDF

 Download PDF



Graham site 2005 - field journals

<http://archives.bradonu.ca/en/permalink/descriptions11906>

Part Of: RG 7 Beverley Nicholson fonds
Description Level: sub sub sub series
Series Number: 1.4.2.2
Accession Number: 1-2010
GMD: multiple media
Date Range: 2005
Material Details: Field journals have been scanned in multi-page PDF files.

History /

Biographical:

The Graham site is located south of the Crepeelee site. Due to the close proximity the Graham and Crepeelee sites have both been the site of the Brandon University Archaeological Field School.

In 2005 both sites were excavated as part of the Field School experience instructed by Denise Ens with teaching assistant James Graham. Six units (XU 1-6) were excavated at the Graham site.

Field journals from 2005 contain notes concerning the Graham and Crepeelee sites.

Scope and Content:

Record of daily observations at the site including: excavation methods, items recovered, features, local environment and weather.

Name Access: Graham site 2005 - field journals
Subject Access: Archaeology
Crepeelee locale
Graham site DiMe-30
Graham site 2005



Graham site 2006 - summary information

<http://archives.bradonu.ca/en/permalink/descriptions11923>

Part Of: RG 7 Beverley Nicholson fonds
Description Level: sub sub sub series
Series Number: 1.4.3.1
Accession Number: 1-2010
GMD: multiple media
Date Range: 2006
Material Details: Field journals have been scanned in multi-page PDF files. Artifact catalogues are PDF files in spreadsheet format. Photographs are in jpeg format.

History /

Biographical:

The Graham site is located south of the Crepeele site. Due to the close proximity the Graham and Crepeele sites have both been the site of the Brandon University Archaeological Field School.

In 2006 a small Brandon University Archaeology Field School was conducted at the Graham site. Four excavations (XU 7, 8 15 & 16) were completed with Denise Ens Instructor and Jessica MacKenzie Teaching Assistant.

Recoveries included faunal (mostly bison), lithics and ceramics Recoveries included faunal (mostly bison), lithics (points, scrapers), and ceramics.

Scope and Content:

Sub-sub-sub series contains: Summary information of field methodology, number and co-ordinates of excavations, personnel and their staff position.

Name Access: Graham site 2006 - summary information

Subject Access: Archaeology
Crepeele locale
Graham site DiMe-30
Graham site 2006

Documents

ABCH 1.1 Crepeele Locale
1.4 Graham Site 1500- 300
1.4.3 Graham 2006/
1.4.3.1 Summary Information
Brandon University Archaeology Field School: Denise Ens Instructor,
Jessica MacKenzie Assistant

Excavation Unit	Grid/Spot Coordinates	Excavator
XU 7	11152127N	Denise Ens
XU 8	11152127N	Denise Ens
XU 15	11152127N	Denise Ens
XU 16	11152127N	Denise Ens

1.4.3.1_
Graham06_Summary.p
df

Read PDF

Download PDF



Graham site 2006 - field journals

<http://archives.brandonu.ca/en/permalink/descriptions11924>

Part Of: RG 7 Beverley Nicholson fonds
Description Level: sub sub sub series
Series Number: 1.4.3.2
Accession Number: 1-2010
GMD: multiple media
Date Range: 2006
Material Details: Field journals have been scanned in multi-page PDF files.
History /
Biographical:

In 2006 a small Brandon University Archaeology Field School was conducted at the Graham site. Four excavations (XU 7, 8 15 & 16) were completed with Denise Ens Instructor and Jessica MacKenzie Teaching Assistant.

Field journals from 2006 contain notes concerning the Graham and Crepeele sites.

Scope and Content:

Record of daily observations at the site including: excavation methods, items recovered, features, local environment and weather.

Name Access: Graham site 2006 - field journals
Subject Access: Archaeology
Crepeele locale
Graham site DiMe-30
Graham site 2006



Graham site 2008 - summary information

<http://archives.brandonu.ca/en/permalink/descriptions11951>

Part Of: RG 7 Beverley Nicholson fonds
Description Level: sub sub sub series
Series Number: 1.4.4.1
Accession Number: 1-2010
GMD: multiple media
Date Range: 2008
Material Details: Field journals have been scanned in multi-page PDF files. Artifact catalogues are PDF files in spreadsheet format. Photographs are in jpeg format.

History /

Biographical:

In 2008 Brandon University Archaeology returned to the Crepeelee locale to conduct further testing at the Graham and Crepeelee sites. Four units (XU 47-49 & 53) were excavated at Graham 2008 in order to collect samples and add further data to previous excavations. The usual excavation methology was employed.

The small crew was directed by Bev Nicholson with Crew of Bill Foy, Andrew Lints & Kim Harrison

Recoveries included faunal (mostly bison), lithics and ceramics.

Scope and Content:

Sub-sub-sub series contains: Summary information of field methology, number and co-ordinates of excavations, personnel and their staff position.

- Name Access:
- Graham site 2008 - summary information
- Subject Access:
- Archaeology
- Crepeelee locale
- Graham site DiMe-30
- Graham site 2008

Documents

ABCH 1.1 Crepeelee Locale

1.4 Graham Site 2008_ 207

1.4.4 Graham 2008


1.4.4.1 Summary Information


Director: Bev Nicholson with Crew of Bill Foy, Andrew Lints & Kim Harrison

Excavation Unit	Coordinates	Excavator
XU 47	472524N	Bill Foy
XU 48	472524N	Andrew Lints & Bev Nicholson
XU 49	472524N	Andrew Lints & Bev Nicholson
XU 53	494024W	Bill Foy

Four units were excavated at Graham 2008, in order to collect samples and add further data to previous excavations. The usual excavation methology was employed.

1.4.4.1_Graham08_Summary.pdf

 Read PDF

 Download PDF



Graham site 2008 - field journals

<http://archives.brandonu.ca/en/permalink/descriptions11959>

Part Of: RG 7 Beverley Nicholson fonds
Description Level: sub sub sub series
Series Number: 1.4.4.2
Accession Number: 1-2010
GMD: multiple media
Date Range: 2008
Material Details: Field journals have been scanned in multi-page PDF files.

History /

Biographical:

In 2008 Brandon University Archaeology returned to the Crepeele locale to conduct further testing at the Graham and Crepeele sites. Four units (XU 47-49 & 53) were excavated at Graham 2008 in order to collect samples and add further data to previous excavations. The usual excavation methodology was employed.

The small crew was directed by Bev Nicholson with Crew of Bill Foy, Andrew Lints & Kim Harrison

Recoveries included faunal (mostly bison), lithics and ceramics.

Scope and Content:

Record of daily observations at the site including: excavation methods, items recovered, features, local environment and weather.

Name Access: Graham site 2008 - field journals
Subject Access: Archaeology
Crepeele locale
Graham site DiMe-30
Graham site 2008



Crepeele site 2008 - Andrew Lints field journal

<http://archives.brandonu.ca/en/permalink/descriptions11963>

Part Of: RG 7 Beverley Nicholson fonds
Description Level: sub sub sub series
Series Number: 1.2.5.2
File Number: 2
Accession Number: 1-2010
GMD: multiple media
Date Range: 2008
Physical Description: 13 pages
Material Details: Field journals have been scanned in multi-page PDF files.

History /

Biographical:

The Crepeele site was identified from the results of the Casselman survey and excavated in 2003, 2004, 2005 and 2007.

In 2008 a small crew under the direction of Bev Nicholson returned to the site to gather further samples and verify profiles. Three units (XU 50, 51 and 52) were excavated. As well the Graham site 2008 was also excavated.

The field journals contain information about both the Crepeele and Graham sites 2008.

Scope and Content:

Record of daily observations at the site including: excavation methods, items recovered, features, local environment and weather.

Name Access: Crepeele site 2008 - Andrew Lints field journal

Subject Access: Archaeology
Crepeele locale
Crepeele site DiMe-29
Crepeele site 2008

Documents



Crepeele site 2003 - summary information

<http://archives.brandonu.ca/en/permalink/descriptions11965>

Part Of: RG 7 Beverley Nicholson fonds

Description Level: sub sub sub series

Series Number: 1.2.1.1

Accession Number: 1-2010

GMD: multiple media

Date Range: 2003

Material Details: Field journals have been scanned in multi-page PDF files. Artifact catalogues are PDF files in spreadsheet format. Photographs are in jpeg format.

History /
Biographical:

The Crepeele site was identified from the results of the Casselman survey. The site is located within the Crepeele locale approximately 400 meters to the west of the Sarah site. The units were excavated by Crew Chief James Graham and the crew from the survey.

The Crepeele site was excavated in 2003 as Crepeele 3 with the units numbered as units 10, 11, 12 & 13. These numbers have been changed on the catalogue to XU 110 – 113, due to duplication in 2005. Corresponding documents have been changed but there may be some reference to the initial numbers in the field journals.

The artifacts recovered from these four excavations are faunal (animal bone), mainly bison, lithic materials (stone tools and flakes) and some ceramic (pottery). The artifact catalogue has over 600 records.

Scope and Content:

Sub-sub-sub series contains: Summary information of field methodology, number and co-ordinates of excavations, personnel and their staff position; Field journals are daily records of recoveries, features and activities at the site; Site records include excavation level and unit summaries, feature sheets, profiles; sample records and maps; Artifact catalogues are lists and identifications of all artifacts recovered; Photographs are of excavation units, features, the landscape and personnel.

Name Access: Crepeele site 2003 - summary information

Subject Access: Archaeology

Crepeele locale

Crepeele site DiMe-29

Crepeele site 2003

Crepeele site 2003 - summary information

Documents

ARCH 1. Crepeele Locals

1.2.1 Crepeele Site 2003- 20

1.2.1.1 Crepeele 2003

1.2.1.1.1 Summary Information

The Crepeele site is located within the Crepeele locale and approximately 400 meters to the west of the Sarah site. Crepeele site was excavated in 2003 as Crepeele 3. The above plot of 100m by 100m and the survey was done and for the excavation. A locale about 100 m from the south-east of the site and given the coordinates of 500000000.

Crepeele site 2003

The site was originally excavated as Units 10, 11, 12 & 13. These numbers have been changed on the catalogue to XU 110 – 113, due to duplication in 2005.

Crew Chief James Graham

Excavation Unit	Original Crew	Catalogue Crew	Excavator
XU 110	40001910	50000000	David Scamman
XU 111	40001910	50000000	Emily Aswell
XU 112	40001910	50000000	Mike Thomas
XU 113	50001910	50000000	James Cunningham

1.2.1.1_

C03_summary.pdf

 Read PDF

 Download PDF



Lovstrom Block C - site co-ordinates

<http://archives.brandonu.ca/en/permalink/descriptions12518>

Part Of: RG 7 Beverley Nicholson fonds

Description Level: sub sub sub series

Series Number: 3.4.1.1

Accession Number: 1-2010

GMD: multiple media

Date Range: 1987

Material Details: Field journals have been scanned in multi-page PDF files. Artifact catalogues are PDF files in spreadsheet format. Photographs are in jpeg format.

History /

Biographical:

Large scale excavations of five block sites took place in 1987 under the direction of Bev Nicholson with Jane Gibson as crew chief. Block C consisted of nine excavation units. Miggs Green was Block C assistant.

Scope and Content:


Sub-sub-sub series contains: Summary information of field methodology, number and co-ordinates of excavations, personnel and their staff position.


Name Access: Lovstrom Block C - site co-ordinates

Subject Access: Archaeology
Lovstrom locale
Lovstrom Block C

Documents

3.4.1.1_Sum.pdf

 Read PDF

 Download PDF



Lovstrom Block D 1987 - site co-ordinates

<http://archives.brandonu.ca/en/permalink/descriptions12542>

Part Of:	RG 7 Beverley Nicholson fonds
Description Level:	sub sub sub series
Series Number:	3.5.1.1
Accession Number:	1-2010
GMD:	multiple media
Date Range:	1987
Material Details:	Field journals have been scanned in multi-page PDF files. Artifact catalogues are PDF files in spreadsheet format. Photographs are in jpeg format.

History /

Biographical:

Large scale excavations of five block sites took place in 1987 under the direction of Bev Nicholson with Jane Gibson as crew chief. Block D consisted of 2 excavation units.

Scope and Content:

Sub-sub-sub series contains: Summary information of field methodology, number and co-ordinates of excavations, personnel and their staff position.

Name Access:	Lovstrom Block D 1987 - site co-ordinates
Subject Access:	Archaeology
	Lovstrom locale
	Lovstrom Block D

Documents

ABC W & L Lovstrom Locale 1987
3.5.1.1 Summary Information

Large scale excavations of five block sites took place in 1987 under the direction of Bev Nicholson with Jane Gibson as crew chief. Block D consisted of 2 excavation units.

Block D consisted of 2 excavation units. The initial plan was established as 1987, a subsequent plan with the coordinates of 1987/1988 was used in the field as a complete replacement. The final coordinates are as follows:

Excavation	Original Co-ords	Calculated Co-ords	Crew
3.5.1.1	541642.21W	156425N	Paul Thompson
3.5.1.2	541643.19W	157546.19N	Paul Thompson

3.5.1.1_Sum.pdf

Read PDF

Download PDF



Lovstrom Block D 1988 - site co-ordinates

<http://archives.brandonu.ca/en/permalink/descriptions12555>

Part Of: RG 7 Beverley Nicholson fonds

Description Level: sub sub sub series

Series Number: 3.5.2.1

Accession Number: 1-2010

GMD: multiple media

Date Range: 1988

Material Details: Field journals have been scanned in multi-page PDF files. Artifact catalogues are PDF files in spreadsheet format. Photographs are in jpeg format.

History /

Biographical:

Large scale excavations of five block sites took place in 1988 under the direction of Bev Nicholson with Ian Kuijt as crew chief. Four excavation units were added to Block D.

Scope and Content:

Sub-sub-sub series contains: Summary information of field methodology, number and co-ordinates of excavations, personnel and their staff position.

Name Access: Lovstrom Block D 1988 - site co-ordinates

Subject Access: Archaeology
Lovstrom locale
Lovstrom Block D

Documents

ABC W & L Lovstrom Locale 1988
3.5.2.1 Excavation Block D
3.5.2.1 Summary Information

Excavations continued in 1988 under the direction of Bev Nicholson with Ian Kuijt as crew chief.

Four additional excavation units were excavated at Block D. The initial dataset was established as 1000, a subsequent dataset with the coordinates of 1000/2000 was used to facilitate complete cataloguing. The final site dataset was the last one.

Excavation	Original Coordinates	Catalogue Coordinates	Crew
101	841041170	15041170	Lynch/Neilson
102	841041170	15041170	Edwards/Neilson
103	841041180	15041180	Edwards/Neilson
104	841041200	15041200	Mapquest Map/Photo/Location

Further located in 101, 102 and 103

3.5.2.1_Sum.pdf

 Read PDF

 Download PDF